

Application for a Permit to Use Ground Water



Oregon Water Resources Department
725 Summer Street NE, Suite A
Salem, Oregon 97301-1266
(503) 986-0900
www.wrd.state.or.us

RECEIVED BY OWRD

JUL 28 2017

Water-Use Permit Application Processing

SALEM, OR

1. Completeness Determination

The Department evaluates whether the application and accompanying map contain all of the information required under OAR 690-310-0040 and OAR 690-310-0050 (www.oregon.gov/owrd/law). The Department also determines whether the proposed use is prohibited by statute. If the Department determines that the application is incomplete, all fees have not been paid, or the use is prohibited by statute, the application and all fees submitted are returned to the applicant.

2. Initial Review

The Department reviews the application to determine whether water is available during the period requested, whether the proposed use is restricted or limited by rule or statute, and whether other issues may preclude approval of or restrict the proposed use. An Initial Review (IR) containing preliminary determinations is mailed to the applicant. The applicant has 14 days from the mailing date to withdraw the application from further processing and receive a refund of all fees paid minus \$200. The applicant may put the application on hold for up to 180 days and may request additional time if necessary.

3. Public Notice

Within 7 days of the mailing of the initial review, the Department gives public notice of the application in the weekly notice published by the Department at www.oregon.gov/owrd. The public comment period is 30 days from publication in the weekly notice.

4. Proposed Final Order Issued

The Department reviews any comments received, including comments from other state agencies related to the protection of sensitive, threatened or endangered fish species. Within 60 days of completion of the IR, the Department issues a Proposed Final Order (PFO) explaining the proposed decision to deny or approve the application. A PFO proposing approval of an application will include a draft permit, and may request additional information or outstanding fees required prior to permit issuance.

5. Public Notice

Within 7 days of issuing the PFO, the Department gives public notice in the weekly notice. Notice includes information about the application and the PFO. Protest must be received by the Department within 45 days after publication of the PFO in the weekly notice. Anyone may file a protest. The protest filing fee is \$350.00 for the applicant and \$700.00 for non-applicants. Protests are filed on approximately 10% of Proposed Final Orders. If a protest is filed, the Department will attempt to settle the protest but will schedule a contested case hearing if necessary.

6. Final Order Issued

If no protests are filed, the Department issues a Final Order consistent with the PFO. If the application is approved, a permit is issued that specifies the details of the authorized use and any terms, limitations or conditions that the Department deems appropriate.

Minimum Requirements Checklist

Minimum Requirements (OAR 690-310-0040, OAR 690-310-0050 & ORS 537.615)

Include this checklist with the application

Check that each of the following items is included. The application will be returned if all required items are not included. If you have questions, please call the Water Rights Customer Service Group at (503) 986-0900.

- SECTION 1: applicant information and signature
- SECTION 2: property ownership
- SECTION 3: well development
- SECTION 4: water use
- SECTION 5: water management
- N/A SECTION 6: storage of groundwater in a reservoir
- N/A SECTION 7: use of stored groundwater from the reservoir
- SECTION 8: project schedule
- N/A SECTION 9: within a district
- SECTION 10: remarks

Attachments:

- Land Use Information Form with approval and signature (*must be an original*) or signed receipt
- Provide the legal description of: (1) the property from which the water is to be diverted, (2) any property crossed by the proposed ditch, canal or other work, and (3) any property on which the water is to be used as depicted on the map. Example: A copy of the deed, land sales contract or title insurance policy.
- Fees - Amount enclosed: \$ 1900.00 (\$ 1,450 App Fee + \$ 450 Recording Fee)
See the Department's Fee Schedule at www.oregon.gov/owrd or call (503) 986-0900.

Provide a map and check that each of the following items is included:

- Permanent quality and drawn in ink
- Even map scale not less than 4" = 1 mile (example: 1" = 400 ft, 1" = 1320 ft, etc.)
- North Directional Symbol
- Township, Range, Section, Quarter/Quarter, Tax Lots
- Reference corner on map
- Location of each well, and/or dam if applicable, by reference to a recognized public land survey corner (distances north/south and east/west). Each well must be identified by a unique name and/or number.
- Indicate the area of use by Quarter/Quarter and tax lot clearly identified
- Number of acres per Quarter/Quarter and hatching to indicate area of use if for primary irrigation, supplemental irrigation, or nursery
- Location of main canals, ditches, pipelines or flumes (if well is outside of the area of use)
- Other _____

RECEIVED BY OWRD

JUL 28 2017

SALEM, OR

Application for a Permit to Use Ground Water



Oregon Water Resources Department
725 Summer Street NE, Suite A
Salem, Oregon 97301-1266
(503) 986-0900
www.wrd.state.or.us

SECTION 1: APPLICANT INFORMATION AND SIGNATURE

Applicant Information

NAME DEBRA MACK & DELFINA MARQUEZ		PHONE (HM)	
PHONE (WK)	CELL		FAX
ADDRESS 16682 JONES ROAD			
CITY WHITE CITY	STATE OR	ZIP 97503	E-MAIL *

Organization Information

NAME D & D ORGANICS, LLC		PHONE		FAX
ADDRESS 16682 JONES ROAD			CELL	
CITY WHITE CITY	STATE OR	ZIP 97503	E-MAIL *	

Agent Information – The agent is authorized to represent the applicant in all matters relating to this application.

AGENT / BUSINESS NAME JOHN A. SHORT / WATER RIGHT SERVICES, LLC		PHONE		FAX
ADDRESS P.O. BOX 1830			CELL 541-389-2837	
CITY BEND	STATE OR	ZIP 97709	E-MAIL* JOHNSHORT@USA.COM	

Note: Attach multiple copies as needed

* By providing an e-mail address, consent is given to receive all correspondence from the department electronically. (paper copies of the final order documents will also be mailed.)

RECEIVED BY OWR


By my signature below I confirm that I understand:


- I am asking to use water specifically as described in this application.
- Evaluation of this application will be based on information provided in the application.
- I cannot use water legally until the Water Resources Department issues a permit.
- Oregon law requires that a permit be issued before beginning construction of any proposed well, unless the use is exempt. Acceptance of this application does not guarantee a permit will be issued.
- If I get a permit, I must not waste water.
- If development of the water use is not according to the terms of the permit, the permit can be cancelled.
- The water use must be compatible with local comprehensive land-use plans.
- Even if the Department issues a permit, I may have to stop using water to allow senior water-right holders to get water to which they are entitled.

JUL 28 2017

SALEM, OR

I (we) affirm that the information contained in this application is true and accurate.


Applicant Signature


Applicant Signature

Delfina MARQUEZ
Print Name and title if applicable

Debra MACK
Print Name and title if applicable

07/25/2017
Date

7-25-2017
Date

For Department Use		
App. No. G-18540	Permit No.	Date

SECTION 2: PROPERTY OWNERSHIP

Please indicate if you own all the lands associated with the project from which the water is to be diverted, conveyed, and used.

- Yes
 - There are no encumbrances.
 - This land is encumbered by easements, rights of way, roads or other encumbrances.
- No
 - I have a recorded easement or written authorization permitting access.
 - I do not currently have written authorization or easement permitting access.
 - Written authorization or an easement is not necessary, because the only affected lands I do not own are state-owned submersible lands, and this application is for irrigation and/or domestic use only (ORS 274.040).
 - Water is to be diverted, conveyed, and/or used only on federal lands.

List the names and mailing addresses of all affected landowners (*attach additional sheets if necessary*).

You must provide the legal description of: 1. The property from which the water is to be diverted, 2. Any property crossed by the proposed ditch, canal or other work, and 3. Any property on which the water is to be used as depicted on the map.

SECTION 3: WELL DEVELOPMENT

WELL NO.	NAME OF NEAREST SURFACE WATER	IF LESS THAN 1 MILE:	
		DISTANCE TO NEAREST SURFACE WATER	ELEVATION CHANGE BETWEEN NEAREST SURFACE WATER AND WELL HEAD
WELL	Constance Creek	1600 ft	20 feet

Please provide any information for your existing or proposed well(s) that you believe may be helpful in evaluating your application. For existing wells, describe any previous alteration(s) or repair(s) not documented in the attached well log or other materials (*attach additional sheets if necessary*).

Well log JACK 3215 is the existing well.

RECEIVED BY OWRD

JUL 28 2017

SALEM, OR

02507-12

SECTION 3: WELL DEVELOPMENT, CONTINUED

Total maximum rate requested: **0.1 cfs** (each well will be evaluated at the maximum rate unless you indicate well-specific rates and annual volumes in the table below).

The table below must be completed for each source to be evaluated or the application will be returned. If this is an existing well, the information may be found on the applicable well log. (If a well log is available, please submit it in addition to completing the table.) If this is a proposed well, or well-modification, consider consulting with a licensed well driller, geologist, or certified water right examiner to obtain the necessary information.

OWNER'S WELL NAME OR NO.	PROPOSED	EXISTING	WELL ID (WELL TAG) NO.* OR WELL LOG ID**	FLOWING ARTESIAN	CASING DIAMETER	CASING INTERVALS (IN FEET)	PERFORATED OR SCREENED INTERVALS (IN FEET)	SEAL INTERVALS (IN FEET)	MOST RECENT STATIC WATER LEVEL & DATE (IN FEET)	PROPOSED USE			
										SOURCE AQUIFER***	TOTAL WELL DEPTH	WELL-SPECIFIC RATE (GPM)	ANNUAL VOLUME (ACRE-FEET)
WELL	<input type="checkbox"/>	<input checked="" type="checkbox"/>	JACK 3215 L-104348	<input type="checkbox"/>	6 in	+1 ft to 39 ft	N/A	23 ft to 220 ft	45 ft 3/30/1988	Basalt gray	220 ft	100 gpm	24 af
	<input type="checkbox"/>	<input type="checkbox"/>		<input type="checkbox"/>									
	<input type="checkbox"/>	<input type="checkbox"/>		<input type="checkbox"/>									
	<input type="checkbox"/>	<input type="checkbox"/>		<input type="checkbox"/>									
	<input type="checkbox"/>	<input type="checkbox"/>		<input type="checkbox"/>						RECEIVED BY OWRD			
	<input type="checkbox"/>	<input type="checkbox"/>		<input type="checkbox"/>						JUL 28 2017			
	<input type="checkbox"/>	<input type="checkbox"/>		<input type="checkbox"/>						SALEM, OR			
	<input type="checkbox"/>	<input type="checkbox"/>		<input type="checkbox"/>									

* Licensed drillers are required to attach a Department-supplied Well Tag, with a unique Well ID or Well Tag Number to all new or newly altered wells. Landowners can request a Well ID for existing wells that do not have one. The Well ID is intended to serve as a unique identification number for each well.

** A well log ID (e.g. MARI 1234) is assigned by the Department to each log in the agency's well log database. A separate well log is required for each subsequent alteration of the well.

*** Source aquifer examples: Troutdale Formation, gravel and sand, alluvium, basalt, bedrock, etc.

SECTION 4: WATER USE

USE	PERIOD OF USE	ANNUAL VOLUME (ACRE-FEET)
NU	Jan 01 to Dec 31	24 af

Exempt Uses: Please note that 15,000 gallons per day for single or group **domestic** purposes and 5,000 gallons per day for a single **industrial or commercial** purpose are exempt from permitting requirements.

For irrigation use only:

Please indicate the number of primary and supplemental acres to be irrigated (*must match map*).

Primary: N/A Acres Supplemental: N/A Acres

List the Permit or Certificate number of the underlying primary water right(s): N/A

Indicate the maximum total number of acre-feet you expect to use in an irrigation season: N/A

- If the use is **municipal or quasi-municipal**, attach **Form M**
 - If the use is **domestic**, indicate the number of households: N/A
- If the use is **mining**, describe what is being mined and the method(s) of extraction: N/A

SECTION 5: WATER MANAGEMENT

RECEIVED BY OWRD

A. Diversion and Conveyance

What equipment will you use to pump water from your well(s)?

JUL 28 2017

Pump (give horsepower and type): Submersible

SALEM, OR

Other means (describe): _____

Provide a description of the proposed means of diversion, construction, and operation of the diversion works and conveyance of water. Water to be piped to the nursery system.

B. Application Method

What equipment and method of application will be used? (e.g., drip, wheel line, high-pressure sprinkler)

Drip and low pressure sprinkler

C. Conservation

Please describe why the amount of water requested is needed and measures you propose to: prevent waste; measure the amount of water diverted; prevent damage to aquatic life and riparian habitat; prevent the discharge of contaminated water to a surface stream; prevent adverse impact to public uses of affected surface waters.

Computer controlled drip for efficiency

SECTION 6: STORAGE OF GROUND WATER IN A RESERVOIR

If you would like to store ground water in a reservoir, complete this section (*if more than one reservoir, reproduce this section for each reservoir*).

Reservoir name: N/A Acreage inundated by reservoir: N/A

Use(s): N/A

Volume of Reservoir (acre-feet): N/A Dam height (feet, if excavated, write "zero"): N/A

Note: If the dam height is greater than or equal to 10.0' above land surface AND the reservoir will store 9.2 acre feet or more, engineered plans and specifications must be approved prior to storage of water.

SECTION 7: USE OF STORED GROUND WATER FROM THE RESERVOIR

If you would like to use stored ground water from the reservoir, complete this section (if more than one reservoir, reproduce this section for each reservoir).

Annual volume (acre-feet): N/A

USE OF STORED GROUND WATER	PERIOD OF USE
N/A	

SECTION 8: PROJECT SCHEDULE

Date construction will begin: Currently being constructed

Date construction will be completed: 2022

Date beneficial water use will begin: 2023

RECEIVED BY OWRD

JUL 28 2017

SALEM, OR

SECTION 9: WITHIN A DISTRICT

Check here if the point of diversion or place of use are located within or served by an irrigation or other water district.

Irrigation District Name N/A	Address	
City	State	Zip

SECTION 10: REMARKS

Use this space to clarify any information you have provided in the application (attach additional sheets if necessary).

N/A

Land Use

Information Form



Oregon Water Resources Department
725 Summer Street NE, Suite A
Salem, Oregon 97301-1266
(503) 986-0900
www.wrd.state.or.us

NOTE TO APPLICANTS

In order for your application to be processed by the Water Resources Department (WRD), this Land Use Information Form must be completed by a local government planning official in the jurisdiction(s) where your water right will be used and developed. The planning official may choose to complete the form while you wait, or return the receipt stub to you. Applications received by WRD without the Land Use Form or the receipt stub will be returned to you. Please be aware that your application will not be approved without land use approval.

This form is NOT required if:

- 1) Water is to be diverted, conveyed, and/or used only on federal lands; **OR**
- 2) The application is for a water right transfer, allocation of conserved water, exchange, permit amendment, or ground water registration modification, and **all** of the following apply:
 - a) The existing and proposed water use is located entirely within lands zoned for exclusive farm-use or within an irrigation district;
 - b) The application involves a change in place of use only;
 - c) The change does not involve the placement or modification of structures, including but not limited to water diversion, impoundment, distribution facilities, water wells and well houses; and
 - d) The application involves irrigation water uses only.

NOTE TO LOCAL GOVERNMENTS

The person presenting the attached Land Use Information Form is applying for or modifying a water right. The Water Resources Department (WRD) requires its applicants to obtain land-use information to be sure the water rights do not result in land uses that are incompatible with your comprehensive plan. Please complete the form or detach the receipt stub and return it to the applicant for inclusion in their water right application. You will receive notice once the applicant formally submits his or her request to the WRD. The notice will give more information about WRD's water rights process and provide additional comment opportunities. You will have 30 days from the date of the notice to complete the land-use form and return it to the WRD. If no land-use information is received from you within that 30-day period, the WRD may presume the land use associated with the proposed water right is compatible with your comprehensive plan. Your attention to this request for information is greatly appreciated by the Water Resources Department. If you have any questions concerning this form, please contact the WRD's Customer Service Group at 503-986-0801.

RECEIVED BY OWRD

JUL 28 2017

SALEM, OR

G-18540

Revised 3/4/2010

Ground Water/8

WR

Information Form



Oregon Water Resources Department
 725 Summer Street NE, Suite A
 Salem, Oregon 97301-1266
 (503) 986-0900
 www.wrd.state.or.us

Applicant: Debra Mack & Delfina Marquez
First Last

Mailing Address: 16682 Jones Road

White City
City

OR
State

97503
Zip

Daytime Phone: _____

A. Land and Location

Please include the following information for all tax lots where water will be diverted (taken from its source), conveyed (transported), and/or used or developed. Applicants for municipal use, or irrigation uses within irrigation districts may substitute existing and proposed service-area boundaries for the tax-lot information requested below.

Township	Range	Section	¼ ¼	Tax Lot #	Plan Designation (e.g., Rural Residential/RR-5)	Water to be:			Proposed Land Use:
						Diverted	Conveyed	Used	
35 S	2 W	2		501	EFU	<input checked="" type="checkbox"/>	<input checked="" type="checkbox"/>	<input checked="" type="checkbox"/>	NU
						<input type="checkbox"/>	<input type="checkbox"/>	<input type="checkbox"/>	
						<input type="checkbox"/>	<input type="checkbox"/>	<input type="checkbox"/>	
						<input type="checkbox"/>	<input type="checkbox"/>	<input type="checkbox"/>	

List all counties and cities where water is proposed to be diverted, conveyed, and/or used or developed:

Jackson County	RECEIVED BY OWRD
	JUL 28 2017

B. Description of Proposed Use

SALEM, OR

Type of application to be filed with the Water Resources Department:

- Permit to Use or Store Water
 Water Right Transfer
 Permit Amendment or Ground Water Registration Modification
 Limited Water Use License
 Allocation of Conserved Water
 Exchange of Water

Source of water:
 Reservoir/Pond
 Ground Water
 Surface Water (name) _____

Estimated quantity of water needed: 24
 cubic feet per second
 gallons per minute
 acre-feet

Intended use of water:
 Irrigation
 Commercial
 Industrial
 Domestic for _____ household(s)
 Municipal
 Quasi-Municipal
 Instream
 Other **Nursery**

Briefly describe:

Nursery Use (NU)

Note to applicant: If the Land Use Information Form cannot be completed while you wait, please have a local government representative sign the receipt at the bottom of the next page and include it with the application filed with the Water Resources Department. See bottom of Page 3. →

For Local Government Use Only

The following section must be completed by a planning official from each county and city listed unless the project will be located entirely within the city limits. In that case, only the city planning agency must complete this form. This deals only with the local land-use plan. Do not include approval for activities such as building or grading permits.

Please check the appropriate box below and provide the requested information

- Land uses to be served by the proposed water uses (including proposed construction) are allowed outright or are not regulated by your comprehensive plan. Cite applicable ordinance section(s): _____.
- Land uses to be served by the proposed water uses (including proposed construction) involve discretionary land-use approvals as listed in the table below. (Please attach documentation of applicable land-use approvals which have already been obtained. Record of Action/land-use decision and accompanying findings are sufficient.) **If approvals have been obtained but all appeal periods have not ended, check "Being pursued."**

Type of Land-Use Approval Needed (e.g., plan amendments, rezones, conditional-use permits, etc.)	Cite Most Significant, Applicable Plan Policies & Ordinance Section References	Land-Use Approval:	
		<input type="checkbox"/> Obtained <input type="checkbox"/> Denied	<input type="checkbox"/> Being Pursued <input checked="" type="checkbox"/> Not Being Pursued
Site plan review	4.2.7 (*) JCLDO, 9.2, 9.4, 9.6 JCLDO	<input type="checkbox"/> Obtained <input type="checkbox"/> Denied	<input type="checkbox"/> Being Pursued <input checked="" type="checkbox"/> Not Being Pursued
		<input type="checkbox"/> Obtained <input type="checkbox"/> Denied	<input type="checkbox"/> Being Pursued <input type="checkbox"/> Not Being Pursued
		<input type="checkbox"/> Obtained <input type="checkbox"/> Denied	<input type="checkbox"/> Being Pursued <input type="checkbox"/> Not Being Pursued
		<input type="checkbox"/> Obtained <input type="checkbox"/> Denied	<input type="checkbox"/> Being Pursued <input type="checkbox"/> Not Being Pursued
		<input type="checkbox"/> Obtained <input type="checkbox"/> Denied	<input type="checkbox"/> Being Pursued <input type="checkbox"/> Not Being Pursued

Local governments are invited to express special land-use concerns or make recommendations to the Water Resources Department regarding this proposed use of water below, or on a separate sheet.

RECEIVED BY OWRD

JUL 28 2017

SALEM, OR

Name: _____ Title: Traeie Nickel Planner III
 Signature: Traeie Nickel 514-774-6951
 Phone: _____ Date: 6-26-17
 Government Entity: Jackson County

Note to local government representative: Please complete this form or sign the receipt below and return it to the applicant. If you sign the receipt, you will have 30 days from the Water Resources Department's notice date to return the completed Land Use Information Form or WRD may presume the land use associated with the proposed use of water is compatible with local comprehensive plans.

Receipt for Request for Land Use Information

Applicant name: _____
 City or County: _____ Staff contact: _____
 Signature: _____ Phone: _____ Date: _____

Date _____

(For staff use only)



Oregon Water Resources Department
725 Summer Street NE, Suite A
Salem, Oregon 97301-1266
(503) 986-0900
www.wrd.state.or.us

WE ARE RETURNING YOUR APPLICATION FOR THE FOLLOWING REASON(S):

- SECTION 1: _____
- SECTION 2: _____
- SECTION 3: _____
- SECTION 4: _____
- SECTION 5: _____
- SECTION 6: _____
- SECTION 7: _____
- SECTION 8: _____
- SECTION 9: _____
- Land Use Information Form _____

RECEIVED BY OWRD

JUL 28 2017

SALEM, OR

- Provide the legal description of: (1) the property from which the water is to be diverted, (2) any property crossed by the proposed ditch, canal or other work, and (3) any property on which the water is to be used as depicted on the map.
- Fees _____

MAP

- Permanent quality and drawn in ink
- Even map scale not less than 4" = 1 mile (example: 1" = 400 ft, 1" = 1320 ft, etc.)
- North Directional Symbol
- Township, Range, Section, Quarter/Quarter, Tax Lots
- Reference corner on map
- Location of each well, and/or dam if applicable, by reference to a recognized public land survey corner (distances north/south and east/west). Each well must be identified by a unique name and/or number.
- Indicate the area of use by Quarter/Quarter and tax lot clearly identified
- Number of acres per Quarter/Quarter and hatching to indicate area of use if for primary irrigation, supplemental irrigation, or nursery
- Location of main canals, ditches, pipelines or flumes (if well is outside of the area of use)
- Other _____

G-18540



<http://www.co.jackson.or.us/>

Address: 16682 JONES RD, WHITE CITY, OR
Parcel Number: 35-2W-02-501

JACKSON COUNTY DEVELOPMENT SERVICES
10 S Oakdale Ave, Room 100
Medford, OR 97501
Phone: 541-774-6927

Transaction Receipt

Record Number: 439-17-01438-ZON

Receipt Number: 245732

JCBuilding@jacksoncounty.org

Receipt Date: 6/27/17

Fee Items Paid

DESCRIPTION	ACCOUNT CODE	AMOUNT PAID
Type I Counter Permit	3701040000.45105.1300	\$113.00
		\$113.00

Payment Summary

PAYMENT METHOD	PAYER	COMMENTS	AMOUNT PAID
Credit Card Authorization - 7	John Short/ Water Rights Services, LLC.	LUC_sw	\$113.00
			\$113.00

RECEIVED BY OWRD

JUL 28 2017

SALEM, OR

RECEIVED

JACK 3215

JACK 3215

359/2W-2ac

STATE OF OREGON WATER WELL REPORT (as required by ORS 537.765)

APR 04 1988

(1) OWNER: WATER RESOURCES DEPT. Name Monte & Betty Bewley SALEM, OREGON Address 829 Hazel St. City Central Point State Ore. Zip 97502

(2) TYPE OF WORK: [X] New Well [] Deepen [] Recondition [] Abandon

(3) DRILL METHOD: [X] Rotary Air [] Rotary Mud [] Cable [] Other

(4) PROPOSED USE: [X] Domestic [] Community [] Industrial [] Irrigation [] Geothermal [] Injection [] Other

BORE HOLE CONSTRUCTION: Special Construction approval Yes No Depth of Completed Well 220 ft. Explosives used [] [X] Type Amount

Table with columns: HOLE (Diameter, From, To), SEAL (Material, From, To), Amount (sacks or pounds). Row 1: 10" 0 23 Bent 0 23 550 lbs. Row 2: 6" 23 220

How was seal placed: Method [] A [] B [] C [] D [] E [X] Other Poured Dry Backfill placed from ft. to ft. Material Gravel placed from ft. to ft. Size of gravel

(6) CASING/LINER: Table with columns: Diameter, From, To, Gauge, Steel, Plastic, Welded, Threaded. Casing: 6" +1 39 250 [X] [] [X] [] Liner: [] [] [] [] Location of shoe(s) 39'

(7) PERFORATIONS/SCREENS: Table with columns: From, To, Slot size, Number, Diameter, Tele/pipe size, Casing, Liner. Method NA, Material

(8) WELL TESTS: Minimum testing time is 1 hour [] Pump [] Bailer [X] Air [] Flowing Artesian Yield gal/min 100 Drawdown Drill stem at 270 Time 1 hr.

Temperature of water 52 Depth Artesian Flow Found Was a water analysis done? [] Yes By whom Did any strata contain water not suitable for intended use? [] Too little [] Salty [] Muddy [] Odor [] Colored [] Other Depth of strata:

(9) LOCATION OF WELL by legal description: County JACKSON Latitude Longitude Township 35S Nor S, Range 2W E or W, WM. Section 2 SW 1/4 NE 1/4 Tax Lot 501 Lot Block Subdivision Street Address of Well (or nearest address) 16682 Jones Rd. White City, Ore. 97503

(10) STATIC WATER LEVEL: 45 ft. below land surface. Date 3/30/88 Artesian pressure lb. per square inch. Date

(11) WATER BEARING ZONES: Table with columns: From, To, Estimated Flow Rate, SWL. Row 1: 56 57 2 45. Row 2: 198 200 100 45. Depth at which water was first found 56'

(12) WELL LOG: Table with columns: Material, From, To, SWL. Rows: Soil Brown (0-2), Claystone Brown (2-29), Gray (29-56), Blue (56-68), Gray (68-103), Basalt Blue (103-170), Claystone Gray (170-198), Basalt Gray (198-220). Ground elevation RECEIVED BY OWRD JUL 28 2017 SALEM, OR

Date started 3/30/88 Completed 3/30/88

(unbonded) Water Well Constructor Certification: I certify that the work I performed on the construction, alteration, or abandonment of this well is in compliance with Oregon well construction standards. Materials used and information reported above are true to my best knowledge and belief. Gribble Well Drilling WWC Number Signed Date

(bonded) Water Well Constructor Certification: I accept responsibility for the construction, alteration, or abandonment work performed on this well during the construction dates reported above. all work performed during this time is in compliance with Oregon well construction standards. This report is true to the best of my knowledge and belief. Signed [Signature] WWC Number 205 Date 3/30/88

JACK 3215



Oregon Water Resources Department
725 Summer Street NE, Suite A
Salem Oregon 97301-1266
(503) 986-0900
www.wrd.state.or.us

RECEIVED

AUG 11 2010

Application for
Well ID Number

WATER RESOURCES DEPT
SALEM, OREGON

Do not complete if the well already has a Well I.D Number or if you do not own the property where the well is located.

I. OWNER INFORMATION

Current Owner Name (please print): EILEEN T. PLENT

Mailing Address: 16682 JONES RD

City, State, Zip: WHITE CITY OR, 97503

Mailing Address (to send Well I.D.): _____

City, State, Zip: SAME AS ABOVE

RECEIVED BY OWRD

JUL 28 2017

SALEM, OR

II. WELL INFORMATION

Township: 35 (North/South) Range: 2 WEST (East/West) Section: 2

Tax Lot: 352 W020002501 County JACKSON 1/4 _____ 1/4 _____

Lot: 501 Block: _____ Subdivision: _____

Owner at time the well was constructed, (if known): BEWLEY, MONTE T & BETTY

If the property had a different street address in the past: _____

III. GENERAL WELL INFORMATION (Do not complete this section if the well report is attached)

Street Address of Well, City, State: 16682 JONES RD

Type of Well (domestic, irrigation, commercial, industrial, monitoring, etc.): DOMESTIC

Date Well Constructed: 1988 Well Depth: 135' Casing Diameter: 2

Other Information: NOT SURE ABOUT WELL DEPTH, APPROX.

SUBMITTED BY (please print): Eileen T. Plent 8-04-2010

PHONE: 541-826-9453 FAX: _____

Send application to Oregon Water Resources Department; 725 Summer Street NE, Suite A; Salem, Oregon 97301-1266; fax (503) 986-0902. Applications are processed and Well I.D. Numbers are mailed every Tuesday.

JACK 3215

104348

For Official Use Only by the Oregon Water Resources Department		
Received Date:	Well Log Number:	Well Identification Tag #:

G-18540

2017-017422
5/25/2017

EXHIBIT "A"
LEGAL DESCRIPTION


Commencing at the North Quarter corner to Section 2, Township 35 South, Range 2 West of the Willamette Meridian in Jackson County, Oregon; thence South $0^{\circ}05'40''$ East, 1313.73 feet to a 5/8" rebar with plastic cap found set for the Southeast corner of the Northeast Quarter of the Northwest Quarter of said Section 2; thence along the South boundary of said Quarter-Quarter Section, North $89^{\circ}44'10''$ West, 540.10 feet to a 5/8" rebar with plastic cap found set on the Northerly right-of-way line of Jones Road; thence along said road line, South $83^{\circ}07'48''$ East, 217.304 feet to a 5/8" rebar with plastic cap set for the TRUE POINT OF BEGINNING; thence South $89^{\circ}44'10''$ East, 324.40 feet to a 5/8" rebar with plastic cap set on the West boundary of the Southwest Quarter of the Northeast Quarter of said Section 2; thence South $89^{\circ}50'42''$ East, 20.00 feet to a 5/8" rebar with plastic cap set; thence North $45^{\circ}01'49''$ East, 35.278 feet to a 5/8" rebar set on the North boundary of said Quarter-Quarter Section; thence South $89^{\circ}50'42''$ East, 1282.80 feet to a 5/8" rebar with plastic cap found set for the Northeast corner of said Quarter-Quarter Section; thence along the East boundary of said Quarter-Quarter Section, South $0^{\circ}06'45''$ East, 509.79 feet to a 5/8" rebar with plastic cap found set on the Northerly right-of-way line of said Jones Road; thence along said road line, North $71^{\circ}31'48''$ West, 1285.75 feet to a 5/8" rebar with plastic cap found set for a point of curve; thence continue along said road line, 298.097 feet on the arc of a 1472.39-foot radius curve left (the long chord bears North $77^{\circ}19'48''$ West, 297.589 feet) to a 5/8" rebar with plastic cap found set for a point of curve; thence continue along said road line, North $83^{\circ}07'48''$ West, 144.32 feet to THE TRUE POINT OF BEGINNING.

RECEIVED BY OWRD

JUL 28 2017

SALEM, OR

G-18540



Oregon Water Resources Department
Apply for a Permit to Appropriate Ground Water and/or Store Ground Water

[Main](#) [Help](#)
[Return](#) [Contact Us](#)

Today's Date: Thursday, August 3, 2017

Base Application Fee for use of Ground, Surface and optionally Stored Water.		\$1,340.00
Number of proposed cubic feet per second (cfs) to be appropriated. (1 cfs = 448.83 gallons per minute)	.1	\$350.00
Number of proposed Use's for the appropriated water. (i.e. Irrigation, Supplemental Irrigation, Pond Maintenance, Industrial, Commercial, etc) *	1	
Number of proposed Ground Water points of appropriation. (i.e. number of wells) (include all injection wells, if applicable) **	1	
Number of Acre Feet to be stored in a reservoir/pond from Ground Water.	0	
Number of Acre Feet to be appropriated from reservoir/pond (Only Applies to reservoir/pond constructed under Ground Water Application)	0	
Number of reservoirs.	0	
Permit Recording Fee. ***		\$520.00
* the 1st Water Use is included in the base cost. ** the 1st Ground Water point of appropriation is included in the base cost. *** the Permit Recording Fee is not required when the application is submitted but, must be paid before a permit will be issued. It is fully refundable if a permit is not issued. If the recording fee is not paid prior to issuance of the Final Order, permit issuance will be delayed.	<input type="button" value="Recalculate"/>	
Estimated cost of Permit Application		\$2,210.00

OWRD Fee Schedule

Fee Calculator Version B20170117



678540