

STANGEL INDUSTRIES - STORAGE APPLICATION MAP-2017

Map Disclaimer:
This product is for informational purposes and may not have been prepared for, or be suitable for legal, engineering, or surveying purposes. Users of this information should review or consult the primary data and information sources to ascertain the usability of the information.
This map is not intended to display property lines

C:\Data\GIS Data\Applications\Stored Water\2017 Stangel.mxd






RECEIVED BY OWRD

AUG 07 2017

SALEM, OR

SCALE: 1"=400'

Legend

-  D7_TWP
-  D7_Sections
-  D7_QQ
-  Proposed_Storage_Ponds
-  Parcels_Simple

