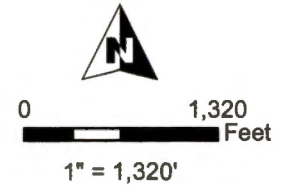
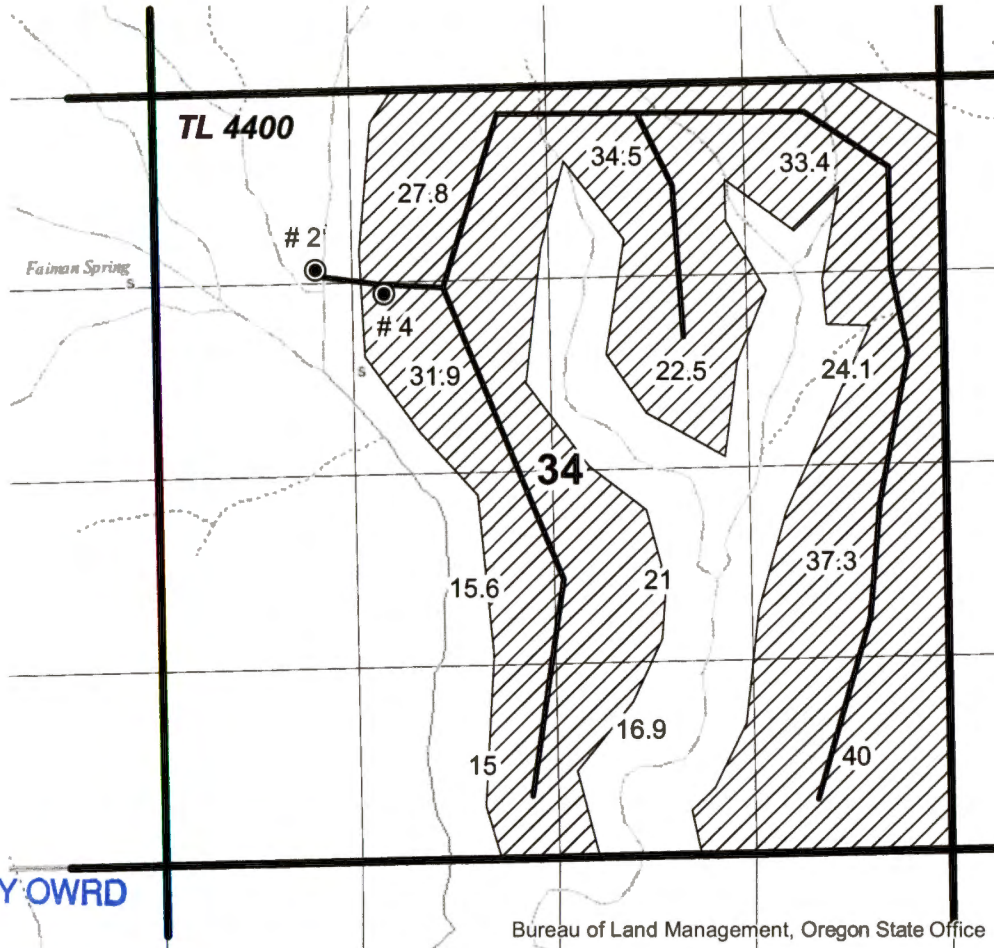






G-18547

T12S, R33E, SECTION 34, WM

GRANT COUNTY, OREGON



-  POUIR
-  Wells
-  Main & Gated Pipes
-  Section Boundry

Well # 2 - 1290' S, 1230' E of NW Cor Sec 34
 Well # 4 - 1450' S, 1700' E of NW Cor Sec 34

Note: Section 34 is TL 4400

RECEIVED BY OWRD

AUG 11 2017

SALEM, OR

Bureau of Land Management, Oregon State Office



RENEWAL DATE 12/31/2017

**Groundwater Application Map for
J & M Coombs Ranch, LLC**

NOTE: THIS MAP IS NOT INTENDED TO
PROVIDE LEGAL DIMENSIONS OR LOCATIONS
OF PROPERTY OWNERSHIP LINES.

August 3, 2017

WATER RIGHT SERVICES, LLC
 PO BOX 1830, BEND, OR 97709
 CCB# 197121 www.oregonwater.us
 541-389-2837 JOHNSHORT@USA.COM