

Application for a Permit to Use Surface Water



Oregon Water Resources Department
725 Summer Street NE, Suite A
Salem Oregon 97301-1266
(503) 986-0900
www.wrd.state.or.us

SECTION 1: APPLICANT INFORMATION AND SIGNATURE

Applicant Information

NAME DONELLE MANTON		PHONE (HM)	
PHONE (WK) 541-957-7852	CELL		FAX
ADDRESS 17621 TYEE RD.			
CITY UMPQUA	STATE OR	ZIP 97486	E-MAIL * TOM@EPUERTO.NET

Organization Information

NAME		PHONE		FAX
ADDRESS			CELL	
CITY	STATE	ZIP	E-MAIL *	

Agent Information – The agent is authorized to represent the applicant in all matters relating to this application.

AGENT / BUSINESS NAME		PHONE		FAX
ADDRESS			CELL	
CITY	STATE	ZIP	E-MAIL *	

Note: Attach multiple copies as needed

* By providing an e-mail address, consent is given to receive all correspondence from the department electronically. (Paper copies of the final order documents will also be mailed.)


RECEIVED BY OWRL

By my signature below I confirm that I understand:

AUG 04 2017

- I am asking to use water specifically as described in this application.
- Evaluation of this application will be based on information provided in the application packet. SALEM, OR
- I cannot legally use water until the Water Resources Department issues a permit to me.
- The Department encourages all applicants to wait for a permit to be issued before beginning construction of any proposed diversion. Acceptance of this application does not guarantee a permit will be issued.
- If I begin construction prior to the issuance of a permit, I assume all risks associated with my actions.
- If I get a permit, I must not waste water.
- If development of the water use is not according to the terms of the permit, the permit can be cancelled.
- The water use must be compatible with local comprehensive land use plans.
- Even if the Department issues a permit, I may have to stop using water to allow senior water right holders to get water to which they are entitled.
- I have not provided my social security number in any of the materials submitted to the Department.

I (we) affirm that the information contained in this application is true and accurate.


Donelle Manton DONELLE MANTON August 1, 2017
 Applicant Signature Print Name and title if applicable Date

 Applicant Signature Print Name and title if applicable Date

For Department Use		
App. No. <u>S-88437</u>	Permit No. _____	Date _____

SECTION 2: PROPERTY OWNERSHIP

Please indicate if you own all the lands associated with the project from which the water is to be diverted, conveyed, and used.

Yes

There are no encumbrances.

This land is encumbered by easements, rights of way, roads or other encumbrances.

No

I have a recorded easement or written authorization permitting access.

I do not currently have written authorization or easement permitting access.

Written authorization or an easement is not necessary, because the only affected lands I do not own are state-owned submersible lands, and this application is for irrigation and/or domestic use only (ORS 274.040).

Water is to be diverted, conveyed, and/or used only on federal lands.

List the names and mailing addresses of all affected landowners (*attach additional sheets if necessary*).

You must provide the legal description of: 1. The property from which the water is to be diverted, 2. Any property crossed by the proposed ditch, canal or other work, and 3 Any property on which the water is to be used as depicted on the map.

SECTION 3: SOURCE OF WATER

A. Proposed Source of Water

Provide the commonly used name of the water body from which water will be diverted, and the name of the stream or lake it flows into. If unnamed, say so:

Source 1: Galesville Reservoir

Tributary to: Cow Cr. > S. Umpqua River > Umpqua River

Source 2: _____

Tributary to: _____

Source 3: _____

Tributary to: _____

Source 4: _____

Tributary to: _____

If any source listed above is stored water that is authorized under a water right permit, certificate, or decree, attach a copy of the document or list the document number (for decrees, list the volume, page and/or decree name).

B. Applications to Use Stored Water

RECEIVED BY OWRD

Do you, or will you, own the reservoir(s) described in item 3A above?

AUG 04 2017

Yes.

SALEM, OR

No. (Please enclose a copy of your written notification to the operator of the reservoir of your intent to file this application, which you should have already mailed or delivered to the operator.)

R9964

If *all* sources listed in item 3A are stored water, the Department will review your application using the expedited process provided in ORS 537.147, unless you check the box below. Please see the instruction booklet for more information.

By checking this box, you are requesting that the Department process your application under the standard process outlined in ORS 537.150 and 537.153, rather than the expedited process provided by ORS 537.147. To file an application under the standard process, you must enclose the following:

- A copy of a signed non-expired contract or other agreement with the owner of the reservoir (if not you) to impound the volume of water you propose to use in this application.
- A copy of your written agreement with the party (if any) delivering the water from the reservoir to you.

SECTION 4: WATER USE

Provide the amount of water you propose to use from each source, for each use, in cubic feet-per-second (cfs) or gallons-per-minute (gpm). If the proposed use is from storage, provide the amount in acre-feet (af):
(1 cfs equals 448.8 gpm. 1 acre-foot equals 325,851 gallons or 43,560 cubic feet)

SOURCE	USE	PERIOD OF USE	AMOUNT
Galesville Reservoir	Domestic Expanded	Year-round	2.0 <input type="checkbox"/> cfs <input type="checkbox"/> gpm <input checked="" type="checkbox"/> af
			<input type="checkbox"/> cfs <input type="checkbox"/> gpm <input type="checkbox"/> af
			<input type="checkbox"/> cfs <input type="checkbox"/> gpm <input type="checkbox"/> af
			<input type="checkbox"/> cfs <input type="checkbox"/> gpm <input type="checkbox"/> af

For irrigation use only:

Please indicate the number of primary and supplemental acres to be irrigated.

Primary: _____ Acres Supplemental: _____ Acres

If supplemental Acres is listed, provide the Permit or Certificate number of the underlying primary water right(s):

Indicate the maximum total number of acre-feet you expect to use in an irrigation season: _____

- If the use is **municipal or quasi-municipal**, attach **Form M**
- If the use is **domestic**, indicate the number of households: 1 Domestic Expanded
- If the use is **mining**, describe what is being mined and the method(s) of extraction:

RECEIVED BY OWRD

AUG 04 2017

SALEM, OR

SECTION 5: WATER MANAGEMENT

A. Diversion and Conveyance

What equipment will you use to pump water from your source?

Pump (give horsepower and type): 1 Horsepower submersible

Other means (describe): _____

Provide a description of the proposed means of diversion, construction, and operation of the diversion works and conveyance of water.

Water will be pumped from the Umpqua River for domestic purposes and .50 acre lawn/garden.

B. Application Method

What equipment and method of application will be used? (e.g., drip, wheel line, high-pressure sprinkler)

Household plumbing system and residential lawn/garden sprinkler irrigation.

C. Conservation

Please describe why the amount of water requested is needed and measures you propose to: prevent waste; measure the amount of water diverted; prevent damage to public uses of affected surface waters.

Water is needed for domestic use and lawn/garden irrigation on the property. Best residential management practices will be used to prevent waste, erosion and control run-off.

SECTION 6: RESOURCE PROTECTION

In granting permission to use water from a stream or lake, the state encourages, and in some instances requires, careful control of activities that may affect the waterway or streamside area. See instruction guide for a list of possible permit requirements from other agencies. Please indicate any of the practices you plan to undertake to protect water resources.

- Diversion will be screened to prevent uptake of fish and other aquatic life.
Describe planned actions: ODFW approved fish screening will be installed on pump intake prior to diversion of water.
- Excavation or clearing of banks will be kept to a minimum to protect riparian or streamside areas.
Describe planned actions: None planned.
- Operating equipment in a water body will be managed and timed to prevent damage to aquatic life.
Describe: None planned.
- Water quality will be protected by preventing erosion and run-off of waste or chemical products.
Describe: Will use best residential management practices to prevent erosion and run-off.

RECEIVED BY OWRD

AUG 04 2017

SALEM, OR

SECTION 7: PROJECT SCHEDULE

Date construction will begin: August 15, 2017

Date construction will be completed: October 31, 2018

Date beneficial water use will begin: October 31, 2019

SECTION 8: WITHIN A DISTRICT

Check here if the point of diversion or place of use are located within or served by an irrigation or other water district.

Irrigation District Name	Address	
City	State	Zip

SECTION 9: REMARKS

Use this space to clarify any information you have provided in the application.

RECEIVED BY OWRD

AUG 04 2017

SALEM, OR

Land Use Information Form



Oregon Water Resources Department
 725 Summer Street NE, Suite A
 Salem, Oregon 97301-1266
 (503) 986-0900
 www.wrd.state.or.us

Applicant: Donelle Manton
First Last

Mailing Address: 17621 Tyee Rd.

Umpqua OR 97486 Daytime Phone: _____
City State Zip

A. Land and Location

Please include the following information for all tax lots where water will be diverted (taken from its source), conveyed (transported), and/or used or developed. Applicants for municipal use, or irrigation uses within irrigation districts may substitute existing and proposed service-area boundaries for the tax-lot information requested below.

Township	Range	Section	¼ ¼	Tax Lot #	Plan Designation (e.g., Rural Residential/RR-5)	Water to be:			Proposed Land Use:
24S.	7W.	21	C	700		<input checked="" type="checkbox"/> Diverted	<input checked="" type="checkbox"/> Conveyed	<input checked="" type="checkbox"/> Used	
						<input type="checkbox"/> Diverted	<input type="checkbox"/> Conveyed	<input type="checkbox"/> Used	
						<input type="checkbox"/> Diverted	<input type="checkbox"/> Conveyed	<input type="checkbox"/> Used	
						<input type="checkbox"/> Diverted	<input type="checkbox"/> Conveyed	<input type="checkbox"/> Used	

List all counties and cities where water is proposed to be diverted, conveyed, and/or used or developed:

Douglas County **RECEIVED BY OWRD**
AUG 04 2017

B. Description of Proposed Use

SALEM, OR

Type of application to be filed with the Water Resources Department:

- Permit to Use or Store Water
- Water Right Transfer
- Permit Amendment or Ground Water Registration Modification
- Limited Water Use License
- Allocation of Conserved Water
- Exchange of Water

Source of water: Reservoir/Pond Ground Water Surface Water (name) Galesville Reservoir

Estimated quantity of water needed: 0.01 cubic feet per second gallons per minute acre-feet

Intended use of water: Irrigation Commercial Industrial Domestic for 1 household(s)
 Municipal Quasi-Municipal Instream Other _____

Briefly describe:

Water is needed for domestic use and 0.50 acre lawn/garden.

Note to applicant: If the Land Use Information Form cannot be completed while you wait, please have a local government representative sign the receipt at the bottom of the next page and include it with the application filed with the Water Resources Department.

For Local Government Use Only

The following section must be completed by a planning official from each county and city listed unless the project will be located entirely within the city limits. In that case, only the city planning agency must complete this form. This deals only with the local land-use plan. Do not include approval for activities such as building or grading permits.

Please check the appropriate box below and provide the requested information

- Land uses to be served by the proposed water uses (including proposed construction) are allowed outright or are not regulated by your comprehensive plan. Cite applicable ordinance section(s): NOT REGULATED
- Land uses to be served by the proposed water uses (including proposed construction) involve discretionary land-use approvals as listed in the table below. (Please attach documentation of applicable land-use approvals which have already been obtained. Record of Action/land-use decision and accompanying findings are sufficient.) **If approvals have been obtained but all appeal periods have not ended, check "Being pursued."**

Type of Land-Use Approval Needed (e.g., plan amendments, rezones, conditional-use permits, etc.)	Cite Most Significant, Applicable Plan Policies & Ordinance Section References	Land-Use Approval:	
		<input type="checkbox"/> Obtained <input type="checkbox"/> Denied	<input type="checkbox"/> Being Pursued <input type="checkbox"/> Not Being Pursued
		<input type="checkbox"/> Obtained <input type="checkbox"/> Denied	<input type="checkbox"/> Being Pursued <input type="checkbox"/> Not Being Pursued
		<input type="checkbox"/> Obtained <input type="checkbox"/> Denied	<input type="checkbox"/> Being Pursued <input type="checkbox"/> Not Being Pursued
		<input type="checkbox"/> Obtained <input type="checkbox"/> Denied	<input type="checkbox"/> Being Pursued <input type="checkbox"/> Not Being Pursued
		<input type="checkbox"/> Obtained <input type="checkbox"/> Denied	<input type="checkbox"/> Being Pursued <input type="checkbox"/> Not Being Pursued

Local governments are invited to express special land-use concerns or make recommendations to the Water Resources Department regarding this proposed use of water below, or on a separate sheet.

R11824

WS17-0612

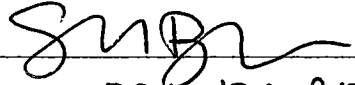
DOUGLAS COUNTY PLANNING DEPARTMENT
ROOM 106, JUSTICE BUILDING
DOUGLAS COUNTY COURTHOUSE
ROSEBURG, OR 97470

RECEIVED BY OWRD

AUG 04 2017

SALEM, OR

Name: Samantha Boehnke Title: Duty Planner

Signature:  Phone: 541-440-4289 Date: 8/1/17

Government Entity: Douglas County

Note to local government representative: Please complete this form or sign the receipt below and return it to the applicant. If you sign the receipt, you will have 30 days from the Water Resources Department's notice date to return the completed Land Use Information Form or WRD may presume the land use associated with the proposed use of water is compatible with local comprehensive plans.

Receipt for Request for Land Use Information

Applicant name: _____

City or County: _____ Staff contact: _____

Signature: _____ Phone: _____ Date: _____



DOUGLAS COUNTY PLANNING & BUILDING

Room 106, Justice Building
Douglas County Courthouse, Roseburg, Oregon 97470
Planning - (541) 440-4289
Building - (541) 440-4559

Date Printed
8/1/2017
2:09 pm

Permit Number: WS17-0612
Job Address: 17621 TYEE RD, UMPQUA

Receipt: P27416

Fee Description	Fee Amount
LAND USE COMPATABILITY STATEMENT	\$165.00
Total Fees Paid:	\$165.00

Date Paid: **8/1/2017**

Paid By: **DONELLE MANTON**

Pay Method: **CHECK 1035**

Received By: **JESI A MCCORD**

RECEIVED BY OWRD

AUG 04 2017

SALEM, OR

S-88477

DOUGLAS COUNTY OFFICIAL RECORDS
BARBARA E. NIELSEN, COUNTY CLERK

2003-007458

GRANTOR'S NAME AND ADDRESS



\$26.00

00018370200300074580020021

03/19/2003 03:35:18 PM

GRANTEE'S NAME AND ADDRESS

DEED-BS Cnt=1 Str=18 RECORDINGDESK
\$10.00 \$11.00 \$5.00

RECEIVED BY OWRD

After recording return to:
Douglas County Title Company
629 S.E. Main Street
Roseburg, OR 97470

AUG 04 2017

Until a change is requested all tax statements shall be sent to the following address.

Donelle A. Mc Bartlett
17621 Tyee Road
Umpqua, Oregon 97486
NAME, ADDRESS, ZIP

SALEM, OR

DOUGLAS COUNTY TITLE COMPANY

BARGAIN AND SALE DEED

KNOW ALL MEN BY THESE PRESENTS, That Thomas A. Mc Bartlett, hereinafter called grantor, for the consideration hereinafter stated, does hereby grant, bargain, sell and convey unto Donelle A. Mc Bartlett, hereinafter called grantee, and unto grantee's heirs, successors and assigns all of that certain real property with the tenements, hereditaments and appurtenances thereunto belonging or in anywise appertaining, situated in the County of DOUGLAS, State of Oregon, described as follows, to-wit:

See Exhibit A attached hereto and made a part hereof.

To Have and to Hold the same unto the said grantee and grantee's heirs, successors and assigns forever.
The true and actual consideration paid for this transfer, stated in terms of dollars, is \$55,000.00.

"However, the actual consideration consists of or includes other property or value given or promised which is part of the consideration."the whole consideration."

In construing this deed and where the context so requires, the singular includes the plural and all grammatical changes shall be implied to make the provisions hereof apply equally to corporations and to individuals.

In Witness Whereof, the grantor has executed this instrument this 17th day of March, 2003; if a corporate grantor, it has caused its name to be signed and seal affixed by its officers, duly authorized thereto by order of its board of directors.

THIS INSTRUMENT WILL NOT ALLOW USE OF THE PROPERTY DESCRIBED IN THIS INSTRUMENT IN VIOLATION OF APPLICABLE LAND USE LAWS AND REGULATIONS. BEFORE SIGNING OR ACCEPTING THIS INSTRUMENT, THE PERSON ACQUIRING FEE TITLE TO THE PROPERTY SHOULD CHECK WITH THE APPROPRIATE CITY OR COUNTY PLANNING DEPARTMENT TO VERIFY APPROVED USES AND TO DETERMINE ANY LIMITS ON LAWSUITS AGAINST FARMING OR FOREST PRACTICES AS DEFINED IN ORS 30.930.

Thomas A. Mc Bartlett
THOMAS A. MCBARTLETT

STATE OF OREGON,)
) ss.
County of Douglas)

The foregoing instrument was acknowledged before me this March 17, 2003 by Thomas A. Mc Bartlett

STATE OF OREGON, County of Douglas)ss.
The foregoing instrument was acknowledged before me this)
by) president, and by)
secretary of)
corporation, on behalf of the corporation.

Donald L. Cooper
Notary Public for Oregon


(SEAL)

My commission expires: 01/15/2005

Notary Public for Oregon

My commission expires:

(SEAL)
(If executed by a corporation affix corporate seal)



DOUGLAS COUNTY TITLE CO
629 S.E. MAIN ST.
ROSEBURG, OR 97470

S-00437

Exhibit A

Parcel 2 of Land Partition 1998-0084, Partition Plat Records of Douglas County, Oregon.

ALSO Beginning at a 5/8 inch diameter iron rod monumenting the most northerly corner of Parcel 2 of Land Partitio No. 1998-0084, Partition Plat Records of Douglas County, Oregon; thence North 48° 06' East, along the northwesterly line of Parcel 1 of said Land Partition, 169.53 feet to a 5/8 inch diameter steel pin; thence South 42° 26' 53" East 208.04 feet to a 5/8 inch diameter steel pin; thence South 49° 19' 00" West 110.01 feet to a 5/8 inch diameter steel pin; thence South 44° 09' 01" East 60.28 feet to a 5/8 inch diameter steel pin; thence South 29° 43' 30" West 237.74 feet to a 5/8 inch diameter iron rod monumenting the most southerly corner of said Parcel 2; thence North 12° 33' 11" East 96.34 feet to a 5/8 inch diameter iron rod; thence North 25° 35' 38" West 296.80 feet to the point of beginning.

ALSO, all that portion of Parcel 1 of Land Partitio No. 1998-0084, Partition Plat Records of Douglas County, Oregon, which lies Southerly of the southerly right of way line of County Road No. 33.

T24S, R7W, Sec. 21C, TL 102

END OF DOCUMENT

RECEIVED BY OWRD

AUG 04 2017

SALEM, OR

5-88437

AUG 04 2017

D-2017-6

SALEM, OR

**CONTRACT FOR PURCHASE OF DOMESTIC WATER FROM GALESVILLE
PROJECT**

This contract is made on _____, 20__ between Douglas County, a political subdivision of the State of Oregon, ("County"), and _____
Donelle Manton, ("Customer").

COUNTY AND CUSTOMER AGREE:

1. TERM AND RENEWAL:

1.1. The initial term of this contract shall begin on March 1, 2017 and end on December 31, 2026, unless it is sooner terminated as provided herein.

1.2. As used in this contract, unless the context clearly indicates otherwise, "term" or "term of this contract" shall mean both the initial term and any extension.

1.3. Customer shall have the right to extend the term of this contract for two successive periods of ten years each upon the following conditions:

1.3.1. Approximately ninety days prior to expiration of the contract term, County shall notify Customer in writing that Customer has the right to extend the term at the price set pursuant to section 11.

1.3.2. Customer may elect to extend the contract term by written notice to County within thirty days after County gives notice of the right to extend. Concurrently with written notice of extension Customer may request the Board of Commissioners to review and reduce the price of water in accordance with subsection 11.5.

1.3.3. No other act or agreement shall be required of the parties to effect the extension after Customer gives proper notice of election to extend the contract term.

1.3.4. Each extension shall commence on the day following the termination date of the initial term or the preceding extension.

1.4. The provisions of this contract shall apply to any extension except for changes in the purchase price pursuant to section 11; modifications required to comply with federal or state statutes, regulations, or administrative rules; or modifications required to comply with any contract between County and the United States concerning the Galesville Project.

1.5. Customer shall not be entitled to extend the term of this contract if Customer is in default under this contract at the time extension is requested by Customer.

2. AUTHORITY OF PUBLIC WORKS DIRECTOR:

2.1. The Director of the Douglas County Public Works Department (the Director) has authority to administer this contract on behalf of County.

2.2. The Director may delegate authority to administer this contract to the Manager of the County Public Works Department, Natural Resources Division (the Division Manager), except for authority to establish the price of water under section 11

S-88437

AUG 04 2017

SALEM, OR

of this contract. The Director shall retain the right to supersede any decision of the Division Manager in the administration and interpretation of this contract.

2.3. References to the Director in this contract shall be deemed to include the Division Manager, to the extent the Director has delegated authority to the Division Manager.

3. WATER ALLOCATION: Each year during the term of this contract, County shall allocate sufficient acre feet of storage capacity in the Galesville Reservoir for Customer to use for domestic purposes. This allocation shall not exceed 2.00 acre feet per year.

4. PERMITS AND CERTIFICATES OF WATER RIGHTS:

4.1. County shall file and maintain any reservoir water right permit and/or certificate to store water in the Galesville reservoir allocated for the Customer's use, as required by the State of Oregon Water Resources Department or its successor ("OWRD").

4.2. Customer, at Customer's expense, shall be responsible for obtaining any permit and/or certificate of water rights for use of the stored water allocated under this contract as required by the OWRD.

4.3. Within 6 months after the effective date of this contract, Customer shall provide County with a copy of the application map provided to the State.

5. RELEASE OF WATER:

5.1. Subject to the provisions of this contract, County will release into the natural channel of Cow Creek water comprising the allocation described in section 3. Water released for Customer's allocation shall be measured and delivered to Customer's point of diversion of record by County with equipment installed and maintained by County.

5.2. County shall report to the OWRD all allocated water stored and distributed to Customer's point of diversion of record, including reasonable losses. Customer shall report all water use as described on Customer's water right of record, or as otherwise may be required by the OWRD.

5.3. The obligations of County to allocate capacity may be restricted by any lawful order, regulation, or ruling of any governmental agency or provisions of a contract between County and the United States. Such legal restrictions may impair the County's ability to perform its obligations under this contract. In that event, County shall be relieved of its obligations to the extent necessary to comply with the legal restrictions. Customer's payments under this contract shall be reduced proportionally to any reduction in Customer's allocation resulting from such legal restrictions.

5.4. Notwithstanding any other provision of this contract, County may suspend release and delivery of water to Customer upon written notice to Customer if Customer fails to make any payment for such water when due.

6. DIVERSION AND USE OF WATER:

6.1. Customer shall be wholly responsible for taking, diverting, conveying, and utilizing its water and shall bear all losses from Customer's point of diversion.

6.2. Customer shall divert the water it is entitled to receive under this contract in accordance with schedules developed by the Customer and County.

6.3. The water diverted by Customer may be measured by County at the point of diversion. The point of diversion shall be accessible for inspection and measurement of water at all reasonable times by County. Any easement necessary for County to gain access to the point of diversion shall be provided by Customer when requested by County.

6.4. The water shall be utilized for domestic use. Customer shall utilize the water only for the uses and only on the real property described in Customer's permit and certificate.

6.5. Customer shall be responsible for purchase and installation of a meter or other suitable measuring device as required by the OWRD. Once installed, it shall be the Customer's responsibility to maintain such device in good working order. If requested by the OWRD, Customer shall maintain a record of the amount of water used and report water use on such periodic schedule as may be established by the OWRD.

6.6. As required, Customer shall purchase, install, maintain, and operate fish screening equipment and by-pass devices to prevent fish from entering the diversion. Any required screens and/or by-pass devices shall be in place, functional, and approved prior to diversion of any water under this contract.

7. QUALITY OF WATER:

7.1. County shall operate and maintain the Galesville dam, reservoir, and related facilities in a reasonable and prudent manner, and shall endeavor in good faith to take adequate measures to maintain the quality of raw stored water at the facilities. County is under no obligation to construct or furnish water treatment facilities to maintain or improve the quality of water. **COUNTY MAKES NO WARRANTIES, EXPRESS OR IMPLIED, REGARDING THE QUALITY OF WATER RELEASED AND DELIVERED FROM GALESVILLE DAM, RESERVOIR, AND RELATED FACILITIES.**

7.2. The Customer acknowledges that the water provided under this agreement has not been treated or tested as suitable for drinking water, and is delivered by natural watercourses. The County is not operating a public water system. The Customer shall indemnify the County from any damages or claim that may result from or arise in connection with any person using the water provided under this agreement for human consumption or household purposes.

8. WATER SHORTAGES: In any year in which a water shortage in the Galesville reservoir occurs, County shall apportion the available water supply among Customer and other users who are entitled to receive water from the reservoir. The quantity of water to be furnished for irrigation shall first be reduced as necessary, but not greater than 15%. Any further reduction in the reservoir water supply shall be shared by Customer and all other users entitled to water from the reservoir in the same proportion that the entitlement of each user, including Customer's entitlement under this contract, bears to the total entitlements of all users.

RECEIVED BY OWRD

AUG 04 2017

SALEM, OR

AUG 04 2017

SALEM, OR

9. WATER CONSERVATION: Customer acknowledges the critical need for water conservation in the Umpqua River basin. Customer shall implement reasonable and prudent water conservation measures for domestic activities.

10. COMPLIANCE WITH LAW: This contract shall be governed by and construed in accordance with the laws of the State of Oregon. Each party shall perform its obligations in accordance with all applicable state, federal, and local laws, rules and regulations now or hereafter in effect.

11. PRICE OF WATER:

11.1. During the initial term, the price for the allocation stated in section 3 shall be \$158.00 per year.

11.2. For each discrete ten year extension of the contract term, Customer shall pay the then current rate as established by County in accordance with this section. Notice of the right to extend under subsection 1.3.1 shall state the price of water during the extension.

11.3. The Director shall periodically review and adjust the price for water taking into account the following factors:

11.3.1. The current cost of operating and maintaining the Galesville dam, reservoir, and related facilities;

11.3.2. The projected costs for operating, maintaining, and replacing Galesville water storage and delivery facilities; and

11.3.3. The price of water sold by similar facilities for similar uses.

11.4. The allocation price for each renewal term shall not be increased by more than 10% over the previous term.

11.5. Customer may request the Board of Commissioners to review and reduce the price of water established by the Director. Such request shall be in writing and shall be given with the notice of Customer's election to extend the contract term. After considering the factors listed in subsection 11.3, the Board of Commissioners may reduce or affirm the price established by the Director. If the Board of Commissioners fails to take any action on Customer's request to review and reduce the price of water within 30 days after Customer makes the request, the request shall be deemed denied. If Customer is not satisfied with the action of the Board of Commissioners, Customer may rescind their election to extend the contract term and cancel the contract by written notice to County within sixty days after Customer requests the Board of Commissioners to review and reduce the price.

12. PAYMENT:

12.1. Customer shall pay County the annual price established by section 11 for the allocation stated in section 3 regardless of whether Customer uses any or all of the water allocated. Except as provided in subsection 12.2, payment shall be made no later than March 31 of each year.

12.2. If this contract is dated after March 2 in the year for which water is first to be released, then the amount due for the first year only shall be payable within 30 days after the date the contract is signed by County.

AUG 04 2017

SALEM, OR

12.3. Interest shall accrue on late payments at the rate of eighteen percent per annum commencing the day after the date payment is due. Customer shall pay all interest upon the request of County.

13. LIMITATIONS ON LIABILITY:

13.1. County shall not be liable for damages or other expenses sustained by Customer resulting from shortages in the quantity of water available for release, or interruptions in water deliveries to Customer, if such shortages or interruptions in deliveries are caused partially or entirely by hostile diversion, accidental damage to County facilities, operational failure of County facilities, or any cause beyond County's control.

13.2. Notwithstanding any other provision of this contract, County shall not be liable to Customer for damages caused by failure to comply with any obligation of County under this contract, if such failure results from lack of appropriation of funds necessary to perform such obligation pursuant to ORS 294.305 et seq. (Local Budget Law).

13.3. In no event shall County be liable to Customer for any indirect, special, or consequential damages even if Customer previously advised County of the possibility of such damages.

14. DEFAULT:

14.1. There shall be a default under this contract if either party materially fails to comply with any provision of this contract within thirty days after the other party gives written notice specifying the breach. If the breach specified in the notice cannot be completely cured within the thirty day period, no default shall occur if the party receiving the notice begins curative action within the thirty day period and thereafter proceeds with reasonable diligence and in good faith to cure the breach as soon as practicable.

14.2. If a default occurs, the party injured by the default may elect to terminate this contract and pursue any equitable or legal rights and remedies available under Oregon law, except that Customer's remedies shall be subject to the limitations on damages stated in section 13.

14.3. Any litigation arising out of this contract shall be conducted in the Circuit Court of the State of Oregon for Douglas County.

15. SEVERABILITY: If any provision of this contract is held to be invalid, that provision shall not affect the validity of any other provision of this contract. This contract shall be construed as if such invalid provision had never been included.

16. WAIVER: No provision of this contract shall be waived unless the waiver is written and signed by the party waiving its rights. Any waiver of a breach, whether express or implied, shall not constitute waiver of any other breach.

17. SUCCESSORS: The successors, assigns, and legal representatives of Customer and County shall be subject to all provisions of this contract. Customer shall not assign Customer's rights or obligations under this contract without prior written consent of County.

S-88417

AUG 04 2017

SALEM, OR

18. NOTICES:

18.1. Notices required by this Contract must be given in writing by personal delivery or mail, unless some other means or method of notice is required by law.

18.2. Notices to County shall be directed to Thomas R. Manton, Division Manager, Douglas County Public Works Department, Natural Resources Division, Room 306, Douglas County Courthouse, 1036 SE Douglas Street, Roseburg, OR 97470.

18.3. Notices to Customer shall be directed to: _____

17621 Tyee Rd.

Umpqua, OR 97486

19. ENTIRE AGREEMENT: This contract is in the final and complete agreement of the parties and supersedes all prior and existing written or oral understandings. No modification of this contract shall be valid unless it is in writing and signed by the parties.

20. TERMINATION FOR CONVENIENCE: County may terminate this Contract if the Director determines in good faith that termination is in the best interest of the public. The Director will endeavor to give Customer notice thirty days prior to the date of termination under this section, but failure to give notice will not invalidate the decision to terminate. Termination under this section will not affect the rights of County and/or Customer existing at the time of termination

CUSTOMER

By Donelle Manton
Title _____
Print Name DONELLE MANTON
SSN/Federal ID _____
Date August 12 2017

DOUGLAS COUNTY, OREGON

By [Signature]
Scott Adams, Director of Public Works
Department. Authority to sign contract granted by
order of Board of Commissioners dated July 12, 2017.
Date 8/2/2017

~~REVIEWED AS TO CONTENT~~

~~By _____
Division Manager
Date _____
Coding 215 0000 2810 012010~~

REVIEWED AS TO FORM

By [Signature]
County Legal Counsel
Date 8/2/2017

S-88437



Oregon Water Resources Department
Permit to Appropriate Only Stored Water - Expedited Secondary

[Main](#)
[Help](#)
[Return](#)
[Contact Us](#)

Today's Date: Tuesday, August 8, 2017

Base Application Fee.		\$520.00
Acre feet of Stored Water to be diverted.	2	\$70.00
Permit Recording Fee. ***		\$520.00
*** the Permit Recording Fee is not required when the application is submitted but, must be paid before a permit will be issued. It is fully refundable if a permit is not issued. If the recording fee is not paid prior to issuance of the Final Order, permit issuance will be delayed.	Recalculate	
Estimated cost of Permit Application		\$1,110.00

OWRD Fee Schedule

Fee Calculator Version: B20170117

KB