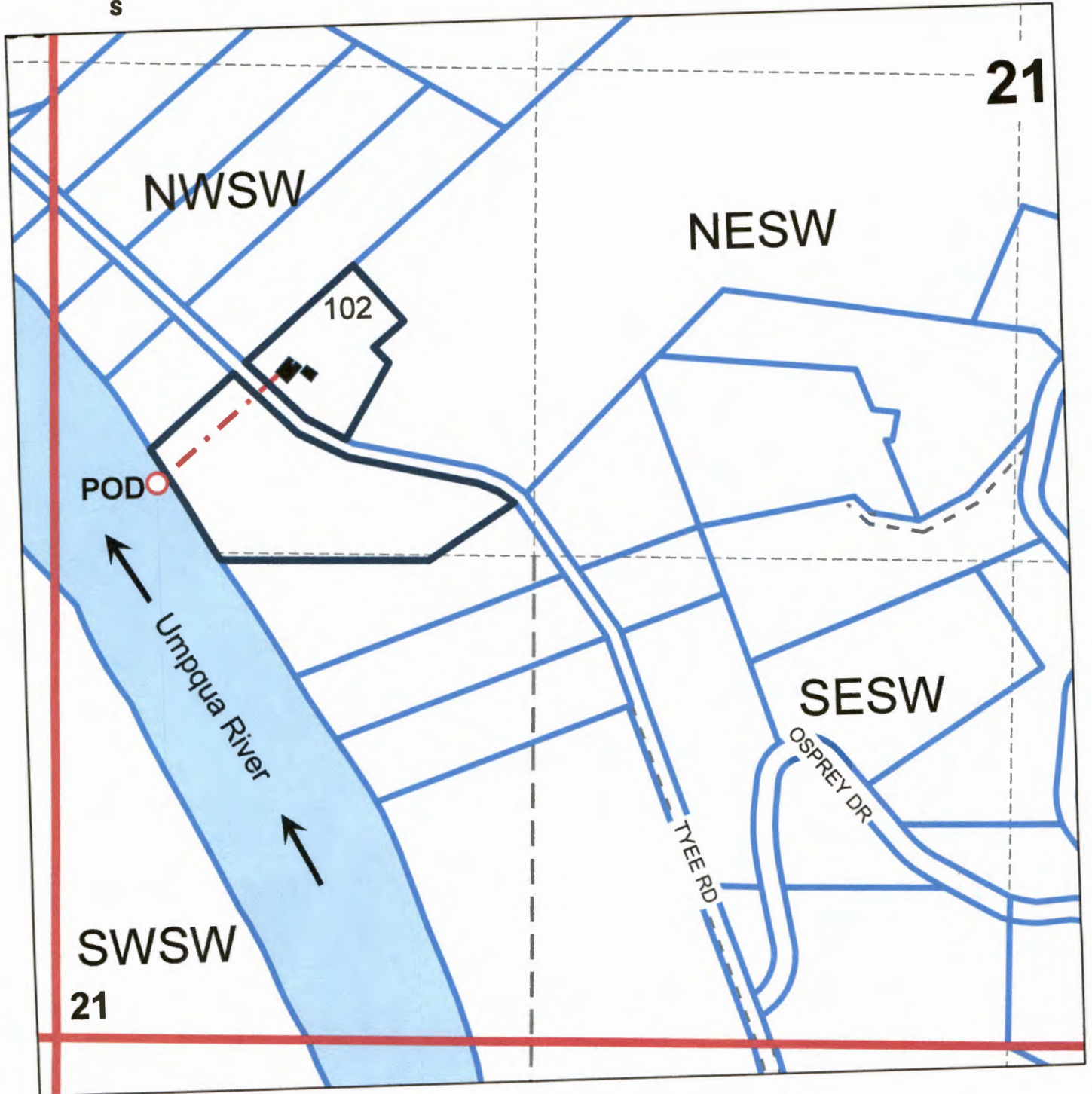


Water Right Application Map
Donelle Manton
T.24S. R.7W. Section 21
Douglas County
Scale 1" = 4800'

RECEIVED BY OWRD

AUG 04 2017

SALEM, OR



Point of Diversion is 1070 ft. South and 257 ft. East of the West 1/4 corner of Section 21.

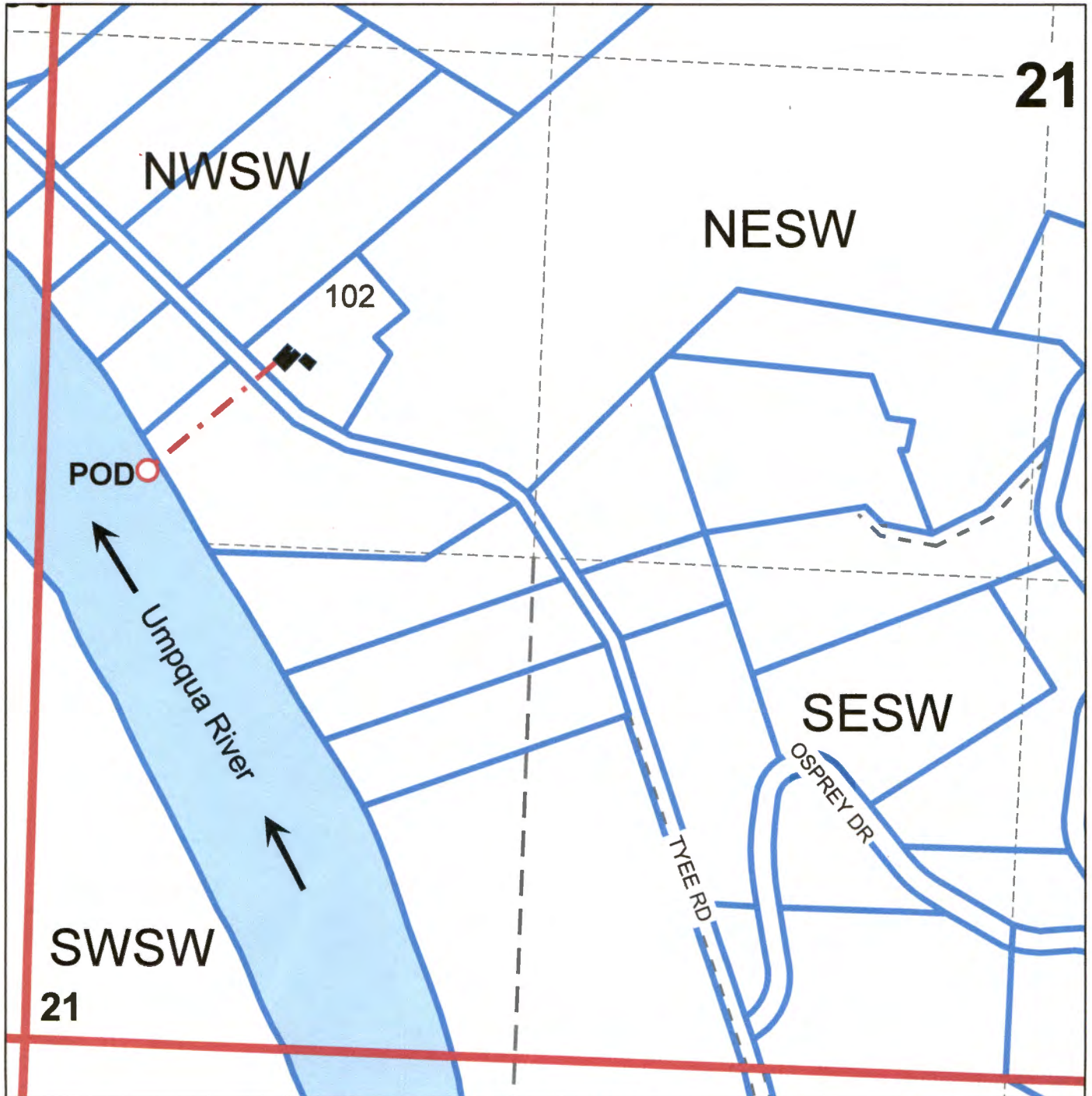
5-8847

Water Right Application Map
Donelle Manton
T.24S. R.7W. Section 21
Douglas County
Scale 1" = 4800'

RECEIVED BY OWRD

AUG 04 2017

SALEM, OR



Point of Diversion is 1070 ft. South and 257 ft. East of the West 1/4 corner of Section 21.


S-88437

Water Right Application Map
Donelle Manton
T.24S. R.7W. Section 21
Douglas County
Scale 1" = 4800'

RECEIVED BY OWRD

AUG 04 2017

SALEM, OR



Point of Diversion is 1070 ft. South and 257 ft. East of the West 1/4 corner of Section 21.

S-88437