

- LEGEND**
- Howard Prairie Reservoir Outlet
  - Tax Lot
  - Government Lot (GL)
  - Watercourse
  - Waterbody

**POD LOCATION DESCRIPTION**  
**HOWARD PRAIRIE RESERVOIR OUTLET**  
 Located 1230 feet North and 2285 feet East from the SW  
 Corner of Section 32, Township 38 South, Range 4 East (W.M.)

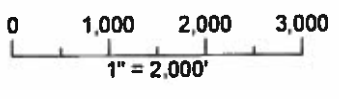
**DISCLAIMER**  
 This map was prepared for the purpose of identifying the location of a water right only  
 and it is not intended to provide legal dimensions or location of property ownership lines.  
 Date: August 8, 2017  
 Data Sources: Jackson County GIS, OWRD

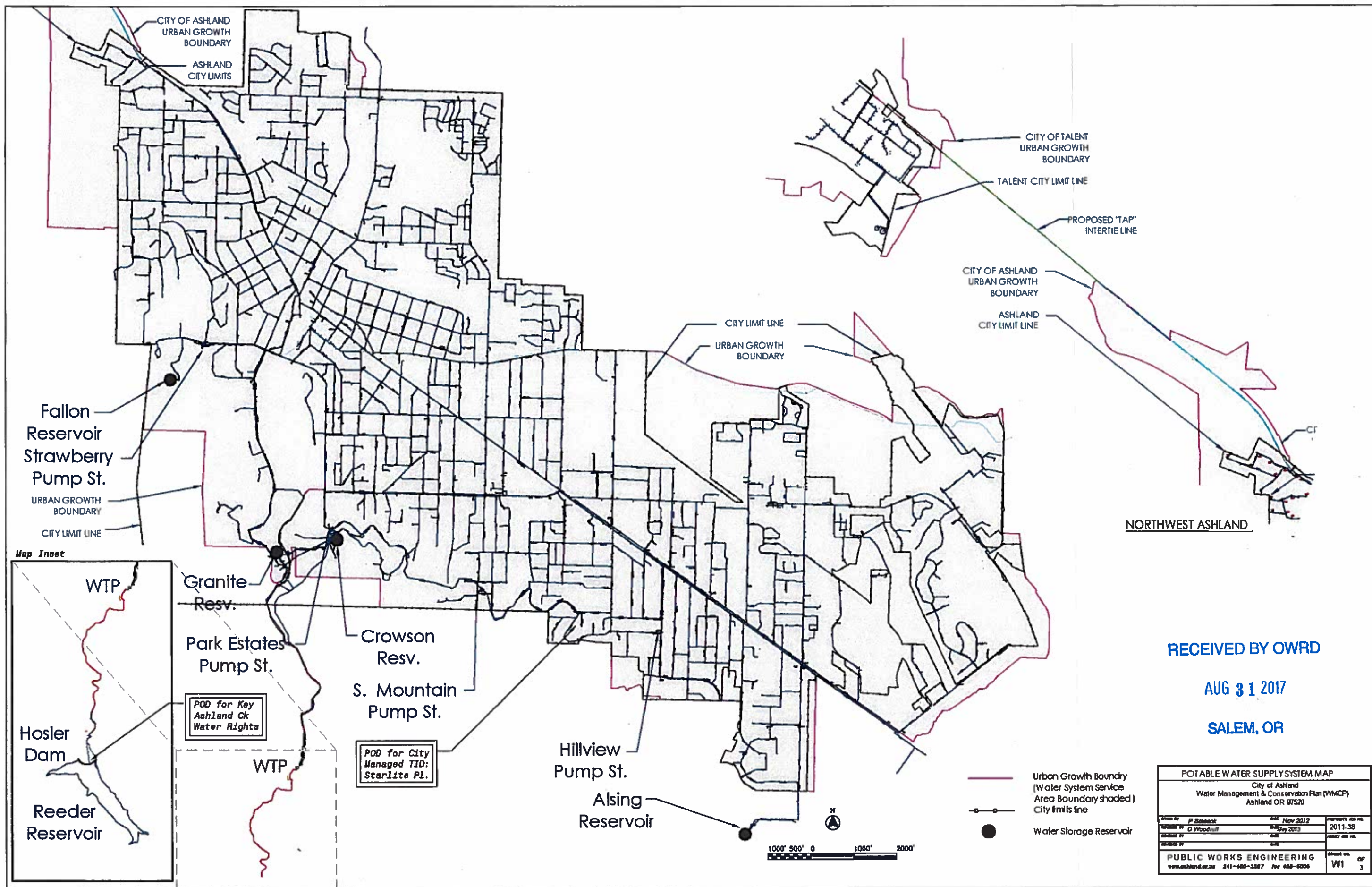
RECEIVED BY OWRD

AUG 31 2017

SALEM, OR

**Application for Limited Water Use License  
 in the name of the  
 United States Bureau of Reclamation  
 Proposed Point of Diversion**












NORTHWEST ASHLAND

RECEIVED BY OWRD  
 AUG 31 2017  
 SALEM, OR

POTABLE WATER SUPPLY SYSTEM MAP		
City of Ashland Water Management & Conservation Plan (WMCP) Ashland OR 97520		
Drawn by: P. Bannock	Scale: Nov 2012	Worksheet and no.: 2011.38
Checked by: G. Woodruff	Scale: May 2013	Project and no.:
Designed by:	Scale:	Sheet no. of 3
PUBLIC WORKS ENGINEERING www.ashland.or.us 541-468-3587 fax 468-6006		WI

**Application for  
Limited Water Use License  
in the name of the  
United States Bureau of Reclamation  
Proposed Place of Use  
Township 38 South, Range 1 West (W.M.)**

**LEGEND**

-  Proposed Place of Use (POU)
-  Government Lot (GL)
-  Donation Land Claim (DLC)
-  City Limit
-  City Service Area
-  Watercourse
-  Waterbody

**Place of Use Description**  
"Within the service boundary of the City of Ashland"

RECEIVED BY OWRD

AUG 31 2017

SALEM, OR



0 1,200 2,400 3,600  
1 Inch = 2,400 Feet

**DISCLAIMER**

This map was prepared for the purpose of identifying the location of a water right only and it is not intended to provide legal dimensions or location of property ownership lines.

Date: August 8, 2017  
Data Sources: Jackson County GIS, OWRD

