

Watermaster HB-2153
Check-List

WM 16

March 16, 1995

KARL H MOLL
MOLL, HELGA C
16084 S FORSYTHE RD
OREGON CITY, OR 97045

REFERENCE: File(s) P-79709

- Reservoir qualifies as exempt
 Reservoir does not qualify as exempt

Reservoir is off channel	<input checked="" type="checkbox"/> YES	<input type="checkbox"/> NO
Height of Dam	_____	
Capacity of Reservoir	_____	
Constructed before 1/1/1993	<input checked="" type="checkbox"/> YES	<input type="checkbox"/> NO

I Rachel Stevens examined the information included with the file P-79709. My determination is based on review of the information and field visit to the site and/or personal knowledge.



Signature

9/19/95
Date

November 8, 1995

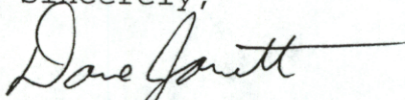
REFERENCE: Notice of Exempt Reservoir (Pond)

Dear Pond Owner:

The department has now reviewed the exempt reservoir notice that you filed with us. We are pleased to tell you that from examining your notice and the accompanying data, we have determined that your pond(s) qualifies (qualify) as exempt under our administrative rules and you need not apply for a water right for your pond(s). We encourage you to keep this letter with other property records that you keep. The attached sheet includes a file number which corresponds to the file assigned to your notice and any questions about the file should reference that number.

If you have any questions, please contact Chad Brady at 378-8455 x291, or me at 378-8455 x220.

Sincerely,



Dave Jarrett
Watermaster, District 16

Enclosure: Copy of accepted notice

cc: OWRD



March 16, 1995

Oregon

KARL H MOLL
MOLL, HELGA C
16084 S FORSYTHE RD
OREGON CITY, OR 97045

WATER
RESOURCES
DEPARTMENT

REFERENCE: File # P-79709;
Notice of Exempt Reservoir (Pond)

Your exempt reservoir notice has been received by the Department and has been assigned the above-referenced file number. We would like to ask you to refer to this number if you should need to contact us about the notice, your pond, or ponds if you have more than one.


To avoid any misunderstanding, we feel it is important to tell you that although we have received and filed your notice, we have not yet determined whether you are exempt from water right requirements. The watermaster responsible for the area in which the pond(s) is (are) located will help us apply the Water Resources Commission's administrative rules to your situation. These rules set the standards that determine which ponds require water rights and which are exempt. We will let you know the results as soon as we are able to complete our review of your pond(s)'s nature.

Since the department must rely initially on the information you submit to us, it is very important that the information be complete and accurate. If inspections show that your pond(s) does (do) not qualify as exempt, you could be asked to drain the pond(s) or submit a water right application or both. If you submit your application after January 1, 1995, it will be processed like any other application, since that is the deadline for filing water rights under the pond amnesty program.

The department will process your information as quickly as possible. However, because water right processing staff members are working hard to reduce a backlog of applications, it may be some weeks before you hear from us.

If you have questions, you may contact your watermaster. The enclosed brochure lists watermaster names, telephone numbers and addresses by county.

Sincerely,


Mr. Cory C. Engel
Water Rights Research Assistant
Water Rights/Adjudication Division

Enclosure: New Water Right Law for Pond Owners Brochure



Commerce Building
158 12th Street NE
Salem, OR 97310-0210
(503) 378-3739
FAX (503) 378-8130

Application No. P-79709

Permit No. _____

STATE OF OREGON
WATER RESOURCES DEPARTMENT

RECEIVED

JAN - 5 1995

WATER RESOURCES DEP
SALEM, OREGON

NOTICE OF EXEMPT RESERVOIR

This notice is submitted pursuant to ORS 537.141, which provides that a water right is not needed for certain ponds/reservoirs which were in existence before January 1, 1993, are located off-channel and store less than 9.2 acre-feet of water or have a dam less than 10 feet in height.

Landowner: KARL H. or Helga C. MOLL

Authorized Agent: (if applicable) _____

Address: 16084 S. Forsythe Road

Oregon City, Or 97045 503-655-1009
City State Zip Telephone No.

I/WE SUBMIT NOTICE OF THE FOLLOWING RESERVOIR(S):

NOTE: Multiple reservoirs may be included in a single notification. For items 1-6 below, attach extra sheets for additional reservoir descriptions.

1. The reservoir is located in Section see attached in Range 10N7 County, see attached in see attached Township. (Enclose a US Geological Survey topographical map or a tax lot map showing the location of the reservoir(s). Copies of portions of the maps are acceptable, provided information on the copy verifies the correct legal description.)

2. Source of water: _____

3. Maximum height of the dam: _____

4. Maximum water depth in the reservoir: _____

5. Maximum storage capacity of reservoir: _____

6. Size, description and location of any outlet pipe: _____

7. Enclose evidence that the reservoir(s) existed before January 1, 1993, such as one or more of the following:

7.1 A dated aerial photograph which shows the immediate area above, below and surrounding the reservoir(s);

7.2 An affidavit signed by the landowner or other knowledgeable person (signature must be notarized);

7.3 A dated map prepared by a local, state or federal agency showing the location of the reservoir; or

7.4 Construction receipts or other forms of documentation.

RECEIVED
P. 02
JAN - 5 1995
WATER RESOURCES DEPT
HELENA, OREGON

Declaration by Owner/Authorized Agent:

Each of the reservoirs described herein was in existence before January 1, 1993, is located off-channel and stores less than 9.2 acre-feet of water or has a dam less than 10 feet in height.

I/We believe the reservoir(s) qualifies under ORS 537.141 and OAR 690-11-014 for exemption from Oregon's water right filing requirements.

Notice to Owners/Authorized Agent:

Reservoirs that qualify for exemption under ORS 537.141 and OAR 690-11-014 shall be subject to the following conditions:

1. The right to store or use water in the reservoir shall not have priority over any water right; and
2. The right to store and use water in the reservoir(s) shall be subordinate to all future permitted or certificated water rights.

THE UNDERSIGNED VERIFIES THAT TO THE BEST OF HIS/HER KNOWLEDGE AND BELIEF THE INFORMATION CONTAINED IN THIS NOTICE IS TRUE, CORRECT AND COMPLETE.

Landowner/agent signature: _____

Karl H. Moll

(Print Name and Title) _____

KARL H. MOLL, OWNER

Date: _____

1-3-95

FOR WATER RESOURCES DEPARTMENT USE ONLY

The foregoing Notice and accompanying data have been examined by authorized staff of the Water Resources Department. Based on review of the information submitted, this Notice is accepted on _____, 1994 and assigned FILE NUMBER P79709.

cc: Watermaster District # _____
To Data Center (date) _____

APPLICANT NAME *Karl H. Moll*
 APPLICANT NAME *Helga C. Moll*

FILE NUMBER _____
 PAGE _____ OF _____

ATTACHMENT 1

RESERVOIR NAME/ NUMBER	TOWN SHIP	RANGE	SECTION	COUNTY	SOURCE	MAXIMUM HEIGHT OF DAM	MAXIMUM WATER DEPTH	STORAGE CAPACITY (STATE UNITS)	OUTLET PIPE (LOCATION, DESCRIPTION, SIZE)
<i>Oregon City, Or</i>	<i>25</i>	<i>2E</i>	<i>23</i>	<i>Clatskanie</i>	<i>Rain Runoff</i>	<i>5'</i>	<i>7'</i>	<i>30x30'</i> <i>2.2</i>	<i>over flow pipe on west side 6"</i>
<i>Forsythe RD</i>	<i>75</i>	<i>34</i>	<i>5</i>	<i>Polk</i>	<i>Rain</i>	<i>6'</i>	<i>6'</i>	<i>90x90</i> <i>4.05</i>	<i>spillway on east side 5'</i>
<i>Salem, Or</i>									
<i>Wallace RD N.W</i>									

RECEIVED
 JAN - 5 1995
 WATER RESOURCES DEPT
 SALEM, OREGON

KARL H x Helga C.
MOLL

S.W. 1/4 SEC. 23 T.2S. R.2E. W.M.

CLACKAMAS COUNTY

RECEIVED

1" = 200'

JAN - 5 1995

WATER RESOURCES DE
SALEM, OREGON

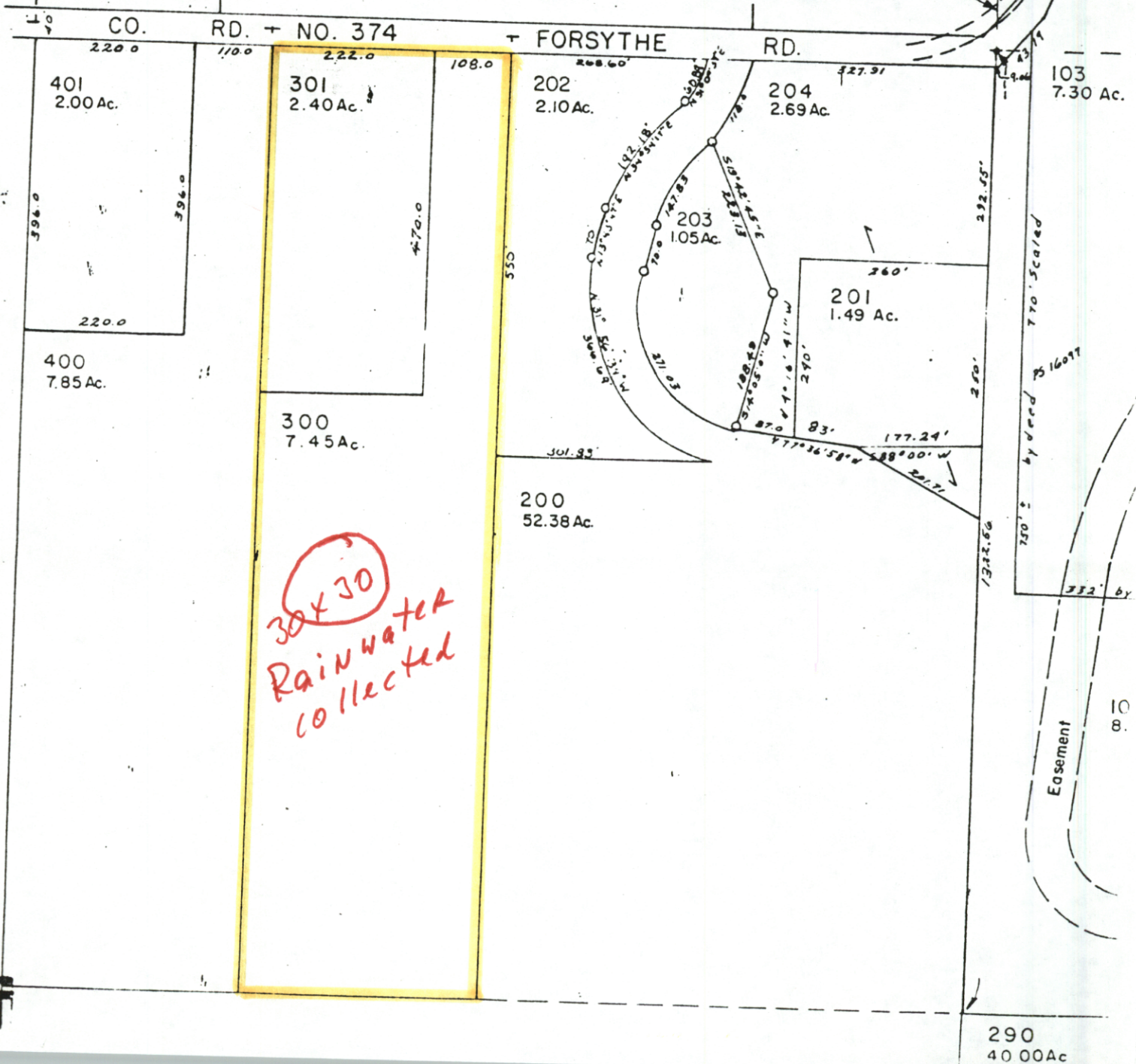


This map is intended for the purpose
of showing the location and extent of
the proposed project and its location
relative to the proposed project and lo-
cation established by actual survey.
THIS IS NOT A GUARANTEE

16084 S. FORSYTHE RD
Oregon City. OR 97045

SEE MAP 2 2E 23B

Application No. P-79709
Permit No.



KARL H. MOLL
16084 S. FORSYTHE ROAD
OREGON CITY, OR 97045

RECEIVED

JAN - 5 1995

WATER RESOURCES DEP
SALEM, OREGON

January 3, 1995

STATE OF OREGON
WATER RESOURCES DEPARTMENT

AFFIDAVIT

I, Karl H. Moll, residing at 16084 S. Forsythe Road in Oregon City, Oregon hereby state that the pond located on Forsythe Road was constructed in 1970 and the pond located on Wallace Road in Salem, Oregon was constructed in 1991.

Karl H. Moll

Karl H. Moll

Application No. *P-79709*
Permit No.

Carol L. Meinert

