

# Application for a Permit to Use Groundwater



Oregon Water Resources Department  
725 Summer Street NE, Suite A  
Salem, Oregon 97301-1266  
(503) 986-0900  
www.wrd.state.or.us

## SECTION 1: APPLICANT INFORMATION AND SIGNATURE

### Applicant Information

NAME <b>X NOVO, LLC % CRAIG WILLIAMS, MANAGER</b>			PHONE (HM)
PHONE (WK) <b>707-479-1233</b>	CELL		FAX
ADDRESS <b>2265 BOYSEN LANE</b>			
CITY <b>ST HELENA</b>	STATE <b>CA</b>	ZIP <b>94574</b>	E-MAIL* <b>CWILLIAMS@NETWIZ.NET</b>

### Organization Information

NAME <b>X NOVO, LLC % CRAIG WILLIAMS, MANAGER</b>			PHONE <b>707-479-1233</b>	FAX
ADDRESS <b>2265 BOYSEN LANE</b>			CELL	
CITY <b>ST HELENA</b>	STATE <b>CA</b>	ZIP <b>94574</b>	E-MAIL* <b>CWILLIAMS@NETWIZ.NET</b>	

**Agent Information** – The agent is authorized to represent the applicant in all matters relating to this application.

AGENT / BUSINESS NAME <b>JEANNE BOATWRIGHT</b>			PHONE <b>503-363-9225</b>	FAX
ADDRESS <b>BOATWRIGHT ENGINEERING, INC. 2613 12TH STREET SE</b>			CELL	
CITY <b>SALEM</b>	STATE <b>OR</b>	ZIP <b>97302</b>	E-MAIL* <b>JEANNE@BOATWRIGHTENGR.COM</b>	

Note: Attach multiple copies as needed

\* By providing an e-mail address, consent is given to receive all correspondence from the Department electronically. (Paper copies of the final order documents will also be mailed.)

**RECEIVED**

SEP 25 2017

**By my signature below I confirm that I understand:**

- I am asking to use water specifically as described in this application.
- Evaluation of this application will be based on information provided in the application.
- I cannot use water legally until the Water Resources Department issues a permit.
- Oregon law requires that a permit be issued before beginning construction of any proposed well, unless the use is exempt. Acceptance of this application does not guarantee a permit will be issued.
- If I get a permit, I must not waste water.
- If development of the water use is not according to the terms of the permit, the permit can be cancelled.
- The water use must be compatible with local comprehensive land-use plans.
- Even if the Department issues a permit, I may have to stop using water to allow senior water-right holders to get water to which they are entitled.

**OWRD**



I (we) affirm that the information contained in this application is true and accurate.

Applicant Signature

**CRAIG WILLIAMS, MANAGER  
X NOVO, LLC**

Date

Applicant Signature

Print Name and title if applicable

Date

For Department Use		
App. No. <b>G-18558</b>	Permit No. _____	Date <b>9/18/2017</b>

**SECTION 2: PROPERTY OWNERSHIP**

Please indicate if you own all the lands associated with the project from which the water is to be diverted, conveyed, and used.

- Yes
  - There are no encumbrances.
  - This land is encumbered by easements, rights of way, roads or other encumbrances.
- No
  - I have a recorded easement or written authorization permitting access.
  - I do not currently have written authorization or easement permitting access.
  - Written authorization or an easement is not necessary, because the only affected lands I do not own are state-owned submersible lands, and this application is for irrigation and/or domestic use only (ORS 274.040).
  - Water is to be diverted, conveyed, and/or used only on federal lands.

List the names and mailing addresses of all affected landowners (*attach additional sheets if necessary*).

None

***You must provide the legal description of: 1. The property from which the water is to be diverted, 2. Any property crossed by the proposed ditch, canal or other work, and 3. Any property on which the water is to be used as depicted on the map.***

**SECTION 3: WELL DEVELOPMENT**

WELL NO.	NAME OF NEAREST SURFACE WATER	IF LESS THAN 1 MILE:	
		DISTANCE TO NEAREST SURFACE WATER	ELEVATION CHANGE BETWEEN NEAREST SURFACE WATER AND WELL HEAD
1	Harvey Creek	770'	+180'

Please provide any information for your existing or proposed well(s) that you believe may be helpful in evaluating your application. For existing wells, describe any previous alteration(s) or repair(s) not documented in the attached well log or other materials (*attach additional sheets if necessary*).

**RECEIVED**

SEP 25 2017

**OWRD**

G-18558

**SECTION 3: WELL DEVELOPMENT, CONTINUED**

**Total maximum rate requested: 0.12 cfs** (each well will be evaluated at the maximum rate unless you indicate well-specific rates and annual volumes in the table below).

**The table below must be completed for each source to be evaluated or the application will be returned.** If this is an existing well, the information may be found on the applicable well log. *(If a well log is available, please submit it in addition to completing the table.)* If this is a proposed well, or well-modification, consider consulting with a licensed well driller, geologist, or certified water right examiner to obtain the necessary information.

OWNER'S WELL NAME OR NO.	PROPOSED	EXISTING	WELL ID (WELL TAG) NO.* OR WELL LOG ID**	FLOWING ARTESIAN	CASING DIAMETER	CASING INTERVALS (IN FEET)	PERFORATED OR SCREENED INTERVALS (IN FEET)	SEAL INTERVALS (IN FEET)	MOST RECENT STATIC WATER LEVEL & DATE (IN FEET)	PROPOSED USE			
										SOURCE AQUIFER***	TOTAL WELL DEPTH	WELL-SPECIFIC RATE (GPM)	ANNUAL VOLUME (ACRE-FEET)
1	<input checked="" type="checkbox"/>	<input type="checkbox"/>	NA	<input type="checkbox"/>	6"	300'	500'-550'	300'	NA	Columbia River Basalt	550'	54	0.45
	<input type="checkbox"/>	<input type="checkbox"/>		<input type="checkbox"/>									
	<input type="checkbox"/>	<input type="checkbox"/>		<input type="checkbox"/>									
	<input type="checkbox"/>	<input type="checkbox"/>		<input type="checkbox"/>									
	<input type="checkbox"/>	<input type="checkbox"/>		<input type="checkbox"/>									
	<input type="checkbox"/>	<input type="checkbox"/>		<input type="checkbox"/>									
	<input type="checkbox"/>	<input type="checkbox"/>		<input type="checkbox"/>									

\* Licensed drillers are required to attach a Department-supplied Well Tag, with a unique Well ID or Well Tag Number to all new or newly altered wells. Landowners can request a Well ID for existing wells that do not have one. The Well ID is intended to serve as a unique identification number for each well.  
 \*\* A well log ID (e.g. MARI 1234) is assigned by the Department to each log in the agency's well log database. A separate well log is required for each subsequent alteration of the well.  
 \*\*\* Source aquifer examples: Troutdale Formation, gravel and sand, alluvium, basalt, bedrock, etc.

RECEIVED

SEP 25 2017

**SECTION 4: WATER USE**

USE	PERIOD OF USE	ANNUAL VOLUME (ACRE-FEET)
Vineyard Irrigation	March 1- October 31	0.45

**For irrigation use only:**

Please indicate the number of primary and supplemental acres to be irrigated (*must match map*).

Primary: **7.0** Acres Supplemental: **0** Acres

If you listed supplemental acres, list the Permit or Certificate number of the underlying primary water right(s):

Indicate the maximum total number of acre-feet you expect to use in an irrigation season: **0.45**

- If the use is **municipal or quasi-municipal**, attach **Form M**
- If the use is **domestic**, indicate the number of households: \_\_\_\_\_  
**Exempt Uses:** Please note that 15,000 gallons per day for single or group **domestic** purposes and 5,000 gallons per day for a single **industrial or commercial** purpose are exempt from permitting requirements.
- If the use is **mining**, describe what is being mined and the method(s) of extraction (*attach additional sheets if necessary*): \_\_\_\_\_

**SECTION 5: WATER MANAGEMENT**

**A. Diversion and Conveyance**

What equipment will you use to pump water from your well(s)?

Pump (give horsepower and type): **Submersible, Hp to be determined**

Other means (describe): \_\_\_\_\_

Provide a description of the proposed means of diversion, construction, and operation of the diversion works and conveyance of water.

**Well with submersible pump, buried distribution lines (size to be determined)**

**B. Application Method**

What equipment and method of application will be used? (e.g., drip, wheel line, high-pressure sprinkler) (*attach additional sheets if necessary*)

**Drip irrigation applicator at each vine.**

**C. Conservation**

Please describe why the amount of water requested is needed and measures you propose to: prevent waste; measure the amount of water diverted; prevent damage to aquatic life and riparian habitat; prevent the discharge of contaminated water to a surface stream; prevent adverse impact to public uses of affected surface waters (*attach additional sheets if necessary*).

**The amount of water requested will supply each vine with a maximum of 10 gallons of water per year. Drip application will prevent waste and runoff. Totalizing flow meter will be installed. No aquatic life, riparian habitat, surface waters, or public use of surface waters will be affected as there is none on site and no water will run off-site.**

**RECEIVED**  
 SEP 25 2017  
**OWRD**

**SECTION 6: STORAGE OF GROUNDWATER IN A RESERVOIR**

If you would like to store groundwater in a reservoir, complete this section (*if more than one reservoir, reproduce this section for each reservoir*). **No storage requested**

Reservoir name: \_\_\_\_\_ Acreage inundated by reservoir: \_\_\_\_\_

Use(s):

Volume of Reservoir (acre-feet): \_\_\_\_\_ Dam height (feet, if excavated, write "zero"): \_\_\_\_\_

*Note: If the dam height is greater than or equal to 100' above land surface AND the reservoir will store 92 acre feet or more, engineered plans and specifications must be approved prior to storage of water.*

**SECTION 7: USE OF STORED GROUNDWATER FROM THE RESERVOIR**

If you would like to use stored groundwater from the reservoir, complete this section (*if more than one reservoir, reproduce this section for each reservoir*).

Annual volume (acre-feet): \_\_\_\_\_

USE OF STORED GROUNDWATER	PERIOD OF USE
NA	

**SECTION 8: PROJECT SCHEDULE**

Date construction will begin: **Permit Date**  
Date construction will be completed: **Permit Date + 2 years**  
Date beneficial water use will begin: **Permit Date + 1 month**

**SECTION 9: WITHIN A DISTRICT**

Check here if the point of diversion or place of use are located within or served by an irrigation or other water district.

Irrigation District Name	Address	
City	State	Zip

**SECTION 10: REMARKS**

Use this space to clarify any information you have provided in the application (*attach additional sheets if necessary*).

**RECEIVED**

SEP 25 2017

**OWRD**

# Land Use Information Form



**Oregon Water Resources Department**  
 725 Summer Street NE, Suite A  
 Salem, Oregon 97301-1266  
 (503) 986-0900  
 www.wrd.state.or.us

Applicant: **X NOVO, LLC % CRAIG WILLIAMS, MANAGER**  
First Last

Mailing Address: **2265 BOYSEN LANE ST HELENA, CA 94574** Daytime Phone: **707-479-1233**  
City State Zip

## A. Land and Location

Please include the following information for all tax lots where water will be diverted (taken from its source), conveyed (transported), and/or used or developed. Applicants for municipal use, or irrigation uses within irrigation districts may substitute existing and proposed service-area boundaries for the tax-lot information requested below.

Township	Range	Section	¼ ¼	Tax Lot #	Plan Designation (e.g., Rural Residential/RR-5)	Water to be:			Proposed Land Use:
3S	3W	22	SW-SW	3.3.22 1000	EFU/EF-20	<input checked="" type="checkbox"/> Diverted	<input checked="" type="checkbox"/> Conveyed	<input checked="" type="checkbox"/> Used	VINEYARD
						<input type="checkbox"/> Diverted	<input type="checkbox"/> Conveyed	<input type="checkbox"/> Used	
						<input type="checkbox"/> Diverted	<input type="checkbox"/> Conveyed	<input type="checkbox"/> Used	
						<input type="checkbox"/> Diverted	<input type="checkbox"/> Conveyed	<input type="checkbox"/> Used	

List all counties and cities where water is proposed to be diverted, conveyed, and/or used or developed:

YAMHILL COUNTY

## B. Description of Proposed Use

Type of application to be filed with the Water Resources Department:

- Permit to Use or Store Water   
  Water Right Transfer   
  Permit Amendment or GroundWater Registration Modification  
 Limited Water Use License   
  Allocation of Conserved Water   
  Exchange of Water

Source of water:  Reservoir/Pond     GroundWater     Surface Water (name) \_\_\_\_\_

Estimated quantity of water needed: **0.45**     cubic feet per second     gallons per minute     acre-feet

Intended use of water:  Irrigation     Commercial     Industrial     Domestic for \_\_\_\_\_ household(s)  
 Municipal     Quasi-Municipal     Instream     Other \_\_\_\_\_

Briefly describe:

APPLICATION FOR A WELL TO SUPPLY DRIP IRRIGATION TO A 7.0 ACRE VINEYARD.

**Note to applicant:** If the Land Use Information Form cannot be completed while you wait, please have a local government representative sign the receipt at the bottom of the next page and include it with the application filed with the Water Resources Department. See bottom of Page 3. →

RECEIVED

SEP 25 2017

OWRD

## For Local Government Use Only


The following section must be completed by a planning official from each county and city listed unless the project will be located entirely within the city limits. In that case, only the city planning agency must complete this form. This deals only with the local land-use plan. Do not include approval for activities such as building or grading permits.

**Please check the appropriate box below and provide the requested information**


- Land uses to be served by the proposed water uses (including proposed construction) are allowed outright or are not regulated by your comprehensive plan. Cite applicable ordinance section(s): Section 402.02(A) of YAMHILL COUNTY ZONING ORDINANCE
- Land uses to be served by the proposed water uses (including proposed construction) involve discretionary land-use approvals as listed in the table below. (Please attach documentation of applicable land-use approvals which have already been obtained. Record of Action/land-use decision and accompanying findings are sufficient.) **If approvals have been obtained but all appeal periods have not ended, check "Being pursued."**

Type of Land-Use Approval Needed (e.g., plan amendments, rezones, conditional-use permits, etc.)	Cite Most Significant, Applicable Plan Policies & Ordinance Section References	Land-Use Approval:	
		<input type="checkbox"/> Obtained <input type="checkbox"/> Denied	<input type="checkbox"/> Being Pursued <input type="checkbox"/> Not Being Pursued
		<input type="checkbox"/> Obtained <input type="checkbox"/> Denied	<input type="checkbox"/> Being Pursued <input type="checkbox"/> Not Being Pursued
		<input type="checkbox"/> Obtained <input type="checkbox"/> Denied	<input type="checkbox"/> Being Pursued <input type="checkbox"/> Not Being Pursued
		<input type="checkbox"/> Obtained <input type="checkbox"/> Denied	<input type="checkbox"/> Being Pursued <input type="checkbox"/> Not Being Pursued
		<input type="checkbox"/> Obtained <input type="checkbox"/> Denied	<input type="checkbox"/> Being Pursued <input type="checkbox"/> Not Being Pursued
		<input type="checkbox"/> Obtained <input type="checkbox"/> Denied	<input type="checkbox"/> Being Pursued <input type="checkbox"/> Not Being Pursued

Local governments are invited to express special land-use concerns or make recommendations to the Water Resources Department regarding this proposed use of water below, or on a separate sheet.

Name: LANCE WOODS Title: ASSOCIATE PLANNER  
 Signature:  Phone: 503.434.7516 Date: 9/25/2017  
 Government Entity: YAMHILL COUNTY PLANNING & DEVELOPMENT

**Note to local government representative:** Please complete this form or sign the receipt below and return it to the applicant. If you sign the receipt, you will have 30 days from the Water Resources Department's notice date to return the completed Land Use Information Form or WRD may presume the land use associated with the proposed use of water is compatible with local comprehensive plans.

**Receipt for Request for Land Use Information** 

Applicant name: \_\_\_\_\_ RECEIVED  
 City or County: \_\_\_\_\_ Staff contact: \_\_\_\_\_ SEP 25 2017  
 Signature: \_\_\_\_\_ Phone: \_\_\_\_\_ Date: OWRD

FIRST AMERICAN TITLE 2065647



After recording return to:  
X Novo LLC  
1551 Oak Avenue  
St. Helena, CA 94574

Until a change is requested all tax  
statements shall be sent to the  
following address:  
X Novo LLC  
1551 Oak Avenue  
St. Helena, CA 94574

File No.: 1031-2065647 (AC)  
Date: April 02, 2013

THIS SPACE RESERVED FOR RECORDER'S USE

201306447

OFFICIAL YAMHILL COUNTY RECORDS  
BRIAN VAN BERGEN, COUNTY CLERK

\$41.00

00414589201300064470020021

04/30/2013 11:12:40 AM

DMR-DDMR Cnt=1 Str=2 ANITA  
\$10.00 \$5.00 \$11.00 \$15.00

### STATUTORY WARRANTY DEED

**Joseph P. McLaughlin, Jr.**, Grantor, conveys and warrants to **X Novo LLC**, an Oregon limited liability company, Grantee, the following described real property free of liens and encumbrances, except as specifically set forth herein:

**LEGAL DESCRIPTION:** Real property in the County of Yamhill, State of Oregon, described as follows:

**Lots 42 and 43, DUNDEE ORCHARD HOMES NO. 2, Yamhill County, Oregon.**

**Subject to:**

Covenants, conditions, restrictions and/or easements, if any, affecting title, which may appear in the public record, including those shown on any recorded plat or survey.

The true consideration for this conveyance is **\$355,000.00**. (Here comply with requirements of ORS 93.030)

RECEIVED

SEP 25 2017

OWRD

G-10558



BEFORE SIGNING OR ACCEPTING THIS INSTRUMENT, THE PERSON TRANSFERRING FEE TITLE SHOULD INQUIRE ABOUT THE PERSON'S RIGHTS, IF ANY, UNDER ORS 195.300, 195.301 AND 195.305 TO 195.336 AND SECTIONS 5 TO 11, CHAPTER 424, OREGON LAWS 2007, SECTIONS 2 TO 9 AND 17, CHAPTER 855, OREGON LAWS 2009, AND SECTIONS 2 TO 7, CHAPTER 8, OREGON LAWS 2010. THIS INSTRUMENT DOES NOT ALLOW USE OF THE PROPERTY DESCRIBED IN THIS INSTRUMENT IN VIOLATION OF APPLICABLE LAND USE LAWS AND REGULATIONS. BEFORE SIGNING OR ACCEPTING THIS INSTRUMENT, THE PERSON ACQUIRING FEE TITLE TO THE PROPERTY SHOULD CHECK WITH THE APPROPRIATE CITY OR COUNTY PLANNING DEPARTMENT TO VERIFY THAT THE UNIT OF LAND BEING TRANSFERRED IS A LAWFULLY ESTABLISHED LOT OR PARCEL, AS DEFINED IN ORS 92.010 OR 215.010, TO VERIFY THE APPROVED USES OF THE LOT OR PARCEL, TO DETERMINE ANY LIMITS ON LAWSUITS AGAINST FARMING OR FOREST PRACTICES, AS DEFINED IN ORS 30.930, AND TO INQUIRE ABOUT THE RIGHTS OF NEIGHBORING PROPERTY OWNERS, IF ANY, UNDER ORS 195.300, 195.301 AND 195.305 TO 195.336 AND SECTIONS 5 TO 11, CHAPTER 424, OREGON LAWS 2007, SECTIONS 2 TO 9 AND 17, CHAPTER 855, OREGON LAWS 2009, AND SECTIONS 2 TO 7, CHAPTER 8, OREGON LAWS 2010.


Dated this 26 day of April, 2013.

Joseph P. McLaughlin Jr.  
Joseph P. McLaughlin Jr.

STATE OF Oregon )  
                                  )ss.  
County of Yamhill )

This instrument was acknowledged before me on this 26 day of APRIL, 2013  
by **Joseph P. McLaughlin, Jr.**

April B. Ciulla



Notary Public for Oregon  
My commission expires: 1/10/2016

**RECEIVED**  
**SEP 25 2017**  
**OWRD**

# Application for a Permit to Use Groundwater



Oregon Water Resources Department  
725 Summer Street NE, Suite A  
Salem, Oregon 97301-1266  
(503) 986-0900  
[www.wrd.state.or.us](http://www.wrd.state.or.us)

## Water-Use Permit Application Processing

### 1. Completeness Determination

The Department evaluates whether the application and accompanying map contain all of the information required under OAR 690-310-0040 and OAR 690-310-0050 ([www.oregon.gov/owrd/law](http://www.oregon.gov/owrd/law)). The Department also determines whether the proposed use is prohibited by statute. If the Department determines that the application is incomplete, all fees have not been paid, or the use is prohibited by statute, the application and all fees submitted are returned to the applicant.

### 2. Initial Review

The Department reviews the application to determine whether water is available during the period requested, whether the proposed use is restricted or limited by rule or statute, and whether other issues may preclude approval of or restrict the proposed use. An Initial Review (IR) containing preliminary determinations is mailed to the applicant. The applicant has 14 days from the mailing date to withdraw the application from further processing and receive a refund of all fees paid minus \$260. The applicant may put the application on hold for up to 180 days and may request additional time if necessary.

### 3. Public Notice

Within 7 days of the mailing of the initial review, the Department gives public notice of the application in the weekly notice published by the Department at [www.oregon.gov/owrd](http://www.oregon.gov/owrd). The public comment period is 30 days from publication in the weekly notice.

### 4. Proposed Final Order Issued

The Department reviews any comments received, including comments from other state agencies related to the protection of sensitive, threatened or endangered fish species. Within 60 days of completion of the IR, the Department issues a Proposed Final Order (PFO) explaining the proposed decision to deny or approve the application. A PFO proposing approval of an application will include a draft permit, and may request additional information or outstanding fees required prior to permit issuance.

### 5. Public Notice

Within 7 days of issuing the PFO, the Department gives public notice in the weekly notice. Notice includes information about the application and the PFO. Protest must be received by the Department within 45 days after publication of the PFO in the weekly notice. Anyone may file a protest. The protest filing fee is \$410 for the applicant and \$810 for non-applicants. Protests are filed on approximately 10% of Proposed Final Orders. If a protest is filed, the Department will attempt to settle the protest but will schedule a contested case hearing if necessary.

### 6. Final Order Issued

If no protests are filed, the Department issues a Final Order consistent with the PFO. If the application is approved, a permit is issued that specifies the details of the authorized use and ~~any terms, limitations or~~ conditions that the Department deems appropriate.

RECEIVED

SEP 25 2017

OWRD WR

# Minimum Requirements Checklist

Minimum Requirements (OAR 690-310-0040, OAR 690-310-0050 & ORS 537.615)

## Include this checklist with the application

**Check that each of the following items is included.** The application will be returned if all required items are not included. If you have questions, please call the Water Rights Customer Service Group at (503) 986-0900.

- SECTION 1: applicant information and signature
- SECTION 2: property ownership
- SECTION 3: well development
- SECTION 4: water use
- SECTION 5: water management
- SECTION 6: storage of groundwater in a reservoir
- SECTION 7: use of stored groundwater from the reservoir
- SECTION 8: project schedule
- SECTION 9: within a district
- SECTION 10: remarks

---

### Attachments:

- Land Use Information Form with approval and signature of local Planning Department (*must be an original*) or signed receipt
- Provide the legal description of: (1) the property from which the water is to be diverted, (2) any property crossed by the proposed ditch, canal or other work, and (3) any property on which the water is to be used as depicted on the map. Example: **A copy of the deed, land sales contract or title insurance policy.**
- Fees - Amount enclosed: **\$2,210.00**  
See the Department's Fee Schedule at [www.oregon.gov/owrd](http://www.oregon.gov/owrd) or call (503) 986-0900.

---

### Provide a map and check that each of the following items is included:

- Permanent quality and drawn in ink
- Even map scale not less than 4" = 1 mile (example: 1" = 400 ft, 1" = 1320 ft, etc.)
- North Directional Symbol
- Township, Range, Section, Quarter/Quarter, Tax Lots
- Reference corner on map
- Location of each well, and/or dam if applicable, by reference to a recognized public land survey corner (distances north/south and east/west). Each well must be identified by a unique name and/or number.
- Indicate the area of use by Quarter/Quarter and tax lot clearly identified
- Number of acres per Quarter/Quarter and hatching to indicate area of use if for primary irrigation, supplemental irrigation, or nursery
- Location of main canals, ditches, pipelines or flumes (if well is outside of the area of use)

RECEIVED

SEP 25 2017

OWRD



**Oregon Water Resources Department**  
 Apply for a Permit to Appropriate Ground Water and/or Store Ground Water

[Main](#)   [Help](#)  
[Return](#)   [Contact Us](#)

Today's Date: Monday, September 25, 2017

Base Application Fee for use of Ground, Surface and optionally Stored Water.		\$1,340.00
Number of proposed cubic feet per second (cfs) to be appropriated. (1 cfs = 448.83 gallons per minute)	1	\$350.00
Number of proposed Use's for the appropriated water. (i.e. Irrigation, Supplemental Irrigation, Pond Maintenance, Industrial, Commercial, etc) *	1	
Number of proposed Ground Water points of appropriation. (i.e. number of wells) (include all injection wells, if applicable) **	0	
Number of Acre Feet to be stored in a reservoir/pond from Ground Water.	0	
Number of Acre Feet to be appropriated from reservoir/pond (Only Applies to reservoir/pond constructed under Ground Water Application)	0	
Number of reservoirs.	0	
Permit Recording Fee. ***		\$520.00
* the 1st Water Use is included in the base cost. ** the 1st Ground Water point of appropriation is included in the base cost. *** the Permit Recording Fee is not required when the application is submitted but, must be paid before a permit will be issued. It is fully refundable if a permit is not issued. If the recording fee is not paid prior to issuance of the Final Order, permit issuance will be delayed.	<a href="#">Recalculate</a>	
Estimated cost of Permit Application		\$2,210.00

OWRD Fee Schedule

Fee Calculator Version B20170117