

14/2W-6E(1)  
LINN 13407

Herman and Lena Kruesi

Application No. GR 99

Certificate No. GR 130

**FEEES PAID**

Date	Amount	Receipt No.
2-6-56	\$15.00	6055

Route 1, Brownsville

Stream Index, Page No. 2-91I

Linn County

**FEEES REFUNDED**

Date	Amount	Check No.

filed 2-2-56 8:00 A.M.

priority 5/10/48

suspended until

**ASSIGNMENTS**

Date	To Whom	Address	Volume	Page

log filed 3/1/56

**REMARKS**

A well irrigates 25.3 acres near Calapooya River - Linn County

**CONSTRUCTION**

for completion

tended to

for application of water

tended to

**PROSECUTION OF WORK**

"B" filed

"C" filed

RECEIVED  
1956  
STATE ENGINEER  
SANEIM OREGON

REGISTRATION NO. GR-99

CERTIFICATE NO. GR-150

# Registration Statement

## OF CLAIMANT OF RIGHT TO APPROPRIATE GROUND WATER

(Under Chapter 703, Oregon Laws 1955.)

TO THE STATE ENGINEER OF OREGON:

I, Herman and Lena Krussi

of Rt. 1, Brownsville County of Linn

State of \_\_\_\_\_, do hereby make application for a certificate of registration as evidence of a right to appropriate ground water.

1. Source from which water is withdrawn is pump well  
(Flowing well, pump well, infiltration trench, or tunnel)

2. Location is: 1/4 mile south of Brownsville, Oregon  
(Approximate distance and direction from nearest city or town)

and is more particularly described as follows:

(a) 1386' N and 1122' E. of the SW corner <sup>of NW 1/4 of SW 1/4</sup> S. 6, T. 14 S., R. 2 W.W.M.  
(Give distance and bearing to corner of section or other legal subdivision)

being within SW 1/4 of NE 1/4 of Sec. 6, Twp. 14 S, Rge. 2 W  
(Smallest legal subdivision) (N. or S.) (E. or W.)

or (b) within limits of recorded platted property, town or city:

in Lot \_\_\_\_\_, Block \_\_\_\_\_ of \_\_\_\_\_  
(Name of plat or addition)

County of Linn  
(If within city or town, give name)

3. Construction Work was begun on May 10, 1948; was completed on May 15, 1952  
(Date) (Date)

and the ground water claimed was first used for the purposes set out below on Sept. 10, 1949  
(Date)

since which time the water has been used continuously  
(Continuously or Intermittently)

from Sept. 10, 1949 to present time  
(Date) (Date)

4. Quantity of water claimed and used is 100 gallons per minute; 60 acre feet per year.

5. Purpose or Purposes for which water is used Irrigation

(Domestic, irrigation, municipal, manufacturing, industrial, etc.)

6. Description of Well: Depth 83 feet. Type drilled  
(Dug or drilled)

diameter 8 inches. Elevation of ground at well site 320 feet, mean sea level.  
(As near as known)

Depth to water table 6 feet. in spring, about 8 ft in August or September.

7. Capacity of Well: 150 g.p.m. with 65 feet drawdown.

\_\_\_\_\_ g.p.m. with \_\_\_\_\_ feet drawdown.

Date of test: Estimated

If Flowing Well: Measured discharge \_\_\_\_\_ g.p.m. on \_\_\_\_\_  
(Date)

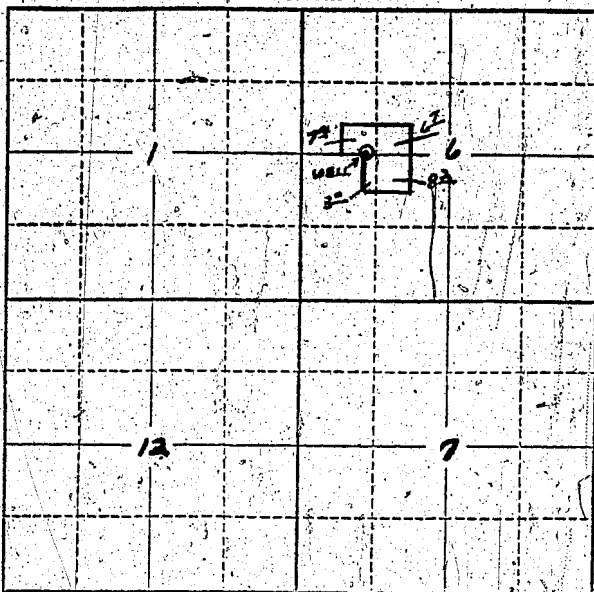
Shut-in pressure at ground surface \_\_\_\_\_ lbs. per sq. in. on \_\_\_\_\_  
(Date)

Water is controlled by \_\_\_\_\_  
(Cap, valve, etc.)





Township 145 Range 2 W., W.M.  
North



Locate well and acreage of irrigated land on plat.

Scale: 2" = 1 Mile

STATE OF OREGON

County of Tillamook } ss.

I, Herman and Lena Krusi, being first duly sworn, do hereby certify that I have read the foregoing Registration Statement and that all of the items therein contained are true to the best of my knowledge and belief.

Herman Krusi

Lena Krusi  
(Signature of Registrant)

Subscribed and sworn to before me this 31st day of January, 1956

My commission expires Aug 4, 1957

Satanalee Street  
(Notary Public)

(SEAL)

**CERTIFICATE OF REGISTRATION**

STATE OF OREGON

County of Marion } ss.

This is to certify that the foregoing Registration Statement was received in the office of the State Engineer on the 2nd day of February, 1956, at 8 o'clock A.M. and has been duly recorded in said office in Book No. 1 of Registration Statements on page GR-130 C.

Construction shall be completed by October 19, 1956 and the water completely applied to beneficial use by October 19, 1956.

Witness my hand this 8th day of October, 1956

Lewis A. Stanley  
(State Engineer)

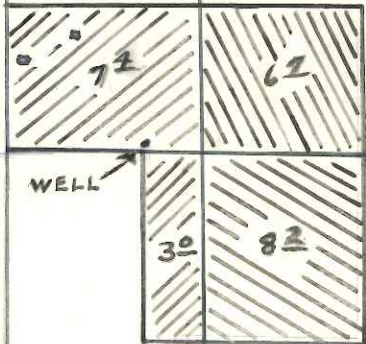
By \_\_\_\_\_  
(Deputy)

SECTION 6, TOWNSHIP 14 SOUTH, RANGE 2 W.

GR-99

Brownsville

County Road



1 6

12 7



SCALE 1" = 660'

GR-99

RECEIVED  
FEB. 2 1956  
STATE ENGINEER  
SALEM, OREGON

- Tract I: Beginning at the SE corner of a tract of land conveyed by James Blakely and wife, to Eleanor Young, some being a part of DLC of said James Blakely and wife, Not. No. 2629, Claim 59, in T. 14 S., R. 2 W. of the W.M., said place of beginning being 27.16 chains south and 9.50 chains East from the SE corner of Block 4 in town of Brownsville; thence W. 9.50 chains to the NE corner of a tract of land conveyed by said George C. Cooley and Harriett Cooley, his wife to Mrs. Maggie Patton, by deed recorded at page 264 of Bank 40, Deed Records; thence South  $8.69\frac{1}{2}$  chains; thence East 11.50 chains to the west line of the tract of land deeded to Arthur B. Keen and Mary L. Keen, husband and wife, by deed recorded Aug. 25, 1944 in Book 165, pag. 134, Deed Records; thence North along west line of said Keen tract,  $8.69\frac{1}{2}$  chains to a point due East of the place of beginning; thence West 2.00 chains to the place of beginning.
- Tract II: Beginning 27.16 chains South of the SE corner of Block 4 of the town of Brownsville, it being the SW corner of the tract of land conveyed to James Blakely and wife to Eleanor Young, the same being part of the D.L.C. of said James Blakely in Sec. 6, T. 14 S., R. 2 W. of W.M.; thence West 7.00 chains; thence South 7.15 chains; thence East 7.00 chains; thence North 7.15 chains to the beginning.
- Tract III: Beginning at a point which is North 28.96 chains and East 7.50 chains distant from the SW corner of the D.L.C. of James Blakely and wife, Not. No. 2629, Claim No. 59 in T. 14 S., R. 2 W. of W.M.; thence East 12.10 chains to the west line of the tract of land deeded to Arthur B. Keen and Mary L. Keen, husband and wife, by deed recorded August 25, 1944 in Book 105, Page 134, Deed Records; thence Northerly on the West line of said Keen tract 8.38 chains to a point 19.00 chains East of the West boundary line of said claim; thence West 11.50 chains; thence South 8.38 chains to the place of beginning containing 24.89 acres, more or less.

**RECEIVED**  
 JAN 17 1957  
 STATE ENGINEER  
 SALEM, OREGON

Application No. GR-99  
 Permit No. \_\_\_\_\_  
 Reg. Certificate No. GR-130  
 Owner's Well No. \_\_\_\_\_  
 State Well No. \_\_\_\_\_  
 County \_\_\_\_\_

ANNUAL REPORT ON WELLS

(ORS 537.715 requires that an annual report for each well be submitted to the State Engineer, Salem, Oregon)

Report covers period from October 1 to September 30 of following year

1. Have any changes been made in the well or pump during the past year? no  
 If so, explain: \_\_\_\_\_
2. What was the maximum rate of use at any time during the past year? 100 gpm  
 Date Sometime in Aug. Observed drawdown 60 feet
3. In your opinion is the level of water in this well affected by other pumping operations in your vicinity? not yet Explain: there are wells in vicinity if operated for irrigation, it will affect level of water.
4. If an irrigation well, how many acres were irrigated this past season? 24  
 What date did irrigation begin? no record Cease? \_\_\_\_\_  
 Number of days of well use \_\_\_\_\_ Average rate 85 gpm  
 Depth to water while pumping, not known ft. below land surface. Date \_\_\_\_\_
5. Power consumption for entire year or season irrigated \$158.50 Kwh
6. Quantity of water pumped or used during year no record gallons or acre feet)
7. What was the cost of pumping per acre irrigated? \$6.60.
8. Do you consider use of water from this source profitable? yes
9. Will you operate this well next season? yes
10. \*Measured water levels (one measurement in spring and one in fall)  
 \_\_\_\_\_ feet below land surface. Date of measurement \_\_\_\_\_  
 \_\_\_\_\_ feet below land surface. Date of measurement \_\_\_\_\_  
 Additional water level measurements: never been done.

Feet below land surface	Date	Remarks

\*(For artesian wells, report head in feet of water, or pounds per square inch.)

11. Remarks: Pump is directly on the well, would not know how to measure water level.

Date Jan. 15, 1957

Report Prepared By: Herbert Kuenen

(See other side)



ATTENTION WELL OWNERS

Ground water is one of our most valuable resources, and you, the well owner, have a personal responsibility in helping to preserve these resources so that they will still be available for future generations. Your most important duty in this regard is the keeping of accurate records of changes in water levels, quantities of water pumped, and all other changes in the characteristics of our ground-water resources. It is chiefly through your observations that we know what is happening and are able to prevent depletion or contamination of our ground-water supplies.

The measurement of water levels in wells is the only way we can tell if the ground-water resources of an area are being depleted. For that reason, water level measurements given in your annual reports should be as accurate as possible.

We will be glad to supply you with any information we have in regard to methods of measuring water levels, or in measuring quantities of water pumped. Your cooperation in making the annual well report a document of value will be greatly appreciated.

*my farm was rented the last two years.  
In 1955 no irrigation was done.  
in 56 it was irregularly irrigated to keep the  
well working to avoid loss of water.*

*1951-56 Pacif. Power & Light had a five year contract  
with me, minimum rate \$158.50.*

November 20, 1956

Mr. Herman Kruesi  
Route 1  
Brownsville, Oregon

Dear Mr. Kruesi:

Enclosed find Certificate of Registration No. GR-99,  
Registration Statement No. GR-130  
Annual Well Report Form

PLEASE READ CAREFULLY THE FOLLOWING INSTRUCTIONS:

Your Registration Statement and the attached Certificate of Registration have been recorded in this office. You should hold this original document as evidence of your claim for water rights.

The Registration Statement and the Certificate of Registration are each a part of the same document. The Certificate of Registration is found on the last page of the Registration Statement.

As provided in ORS 537.610, you, the registrant, are now, prima facie, entitled to the right to appropriate the ground water and apply it to beneficial use to the extent and in the manner disclosed in the recorded Registration Statement until such time as the final water rights are determined by adjudication.


Each holder of a Certificate of Registration is required by law to file an annual well report with this office. This report must give water level measurements, an estimate of the quantity of water pumped, and other information concerning our ground-water resources. For your convenience, we are transmitting a report form so that you will be able to record the necessary information as it is obtained. These reports must be filed at the end of the water year, which is September 30 of each calendar year. Additional report forms for next year will be mailed to you at a later date.

If your land is sold, an assignment of this registration document to the new owner should be recorded in this office. Assignment blanks will be furnished upon request.

Very truly yours,

*Lewis A. Stanley*

LEWIS A. STANLEY  
State Engineer



STATE OF OREGON  
STATE ENGINEER  
WATER RESOURCES DEPARTMENT  
SALEM

REFER TO  
FILE NO. GR-99

March 9, 1956

Mr. Herman Kruesi  
Route 1  
Brownsville, Oregon

Dear Mr. Kruesi:

We have examined your well registration statement and find it in good order except for Item 6. Under Item 6, Description of Well, we do not have any indication of the static water level. This information is most helpful.

Would you please complete Item 6, stating the depth to the water table. Should this information not be obtainable, a statement to that effect should be made.

Upon receipt of your completed registration statement, this office will issue your Certificate of Registration.

Very truly yours,

LEWIS A. STANLEY  
State Engineer

*Wm. S. Bartholomew*

By  
Wm. S. Bartholomew  
Geologist

WSB:bw  
Enc. 1

March 9, 1956

Mr. Herman Kruesi  
Route 1  
Brownsville, Oregon

Dear Mr. Kruesi:

We have examined your well registration statement and find it in good order except for Item 6. Under Item 6, Description of Well, we do not have any indication of the static water level. This information is most helpful.

Would you please complete Item 6, stating the depth to the water table. Should this information not be obtainable, a statement to that effect should be made.

Upon receipt of your completed registration statement, this office will issue your Certificate of Registration.

Very truly yours,

LEWIS A. STANLEY  
State Engineer

By  
Wm. S. Bartholomew  
Geologist

WSB:bw  
Enc. 1

February 6, 1956

Mr. Herman Kruesi  
Route 1  
Brownsville, Oregon

Dear Mr. Kruesi:

This will acknowledge receipt of your well registration statement and check for fees in the amount of \$15.00. Please find enclosed our receipt No. 6055 for the above amount.

After we have had an opportunity to examine your statement, we will communicate with you further.

Very truly yours,

LEWIS A. STANLEY  
State Engineer

By  
Jack E. Sceva  
Geologist

JES:bw  
Enc. 1

cc: O. E. Mikesell

COOPERATIVE EXTENSION WORK  
IN  
AGRICULTURE AND HOME ECONOMICS  
STATE OF OREGON

OREGON STATE COLLEGE  
STATES DEPARTMENT OF AGRICULTURE AND  
LINN COUNTY, COOPERATING

EXTENSION SERVICE  
AGRICULTURE, HOME ECONOMICS,  
AND 4-H CLUB WORK  
PHONE, WABASH 8-9323

COURTHOUSE  
ALBANY, OREGON  
February 1, 1956

Lewis A. Stanley  
State Engineer  
Salem, Oregon

RECEIVED  
FEB 2 1956  
STATE ENGINEER  
SALEM, OREGON

Dear Mr. Stanley:

I am sending you an irrigation well registration statement for Herman and Lena Kruesi, Rt. 1, Brownsville. A map prepared by Mr. Kruesi is also enclosed. My check in the amount of \$15.00 is attached.

You will note that under item 3 the water was used on Sept. 10, 1949, but the well wasn't completed until May 15, 1952. The reason for this is that the original volume wasn't enough so Mr. Kruesi had more perforations added on May 15, 1952. This is the reason for considering this as the completion date.

Please call any errors to my attention.

Very truly yours,

*O. E. Mikesell*

O. E. Mikesell  
County Extension Agent

OEM:kpg  
encl.