

Application for a Permit to Use Surface Water



Oregon Water Resources Department
725 Summer Street NE, Suite A
Salem, Oregon 97301-1266
(503) 986-0900
www.wrd.state.or.us

Water-Use Permit Application Processing

1. Completeness Determination

The Department evaluates whether the application and accompanying map contain all of the information required under OAR 690-310-0040 and OAR 690-310-0050 (www.oregon.gov/owrd/law.our). The Department also determines whether the proposed use is prohibited by statute. If the Department determines that the application is incomplete, all fees have not been paid, or the use is prohibited by statute, the application and all fees submitted are returned to the applicant.

2. Initial Review

The Department reviews the application to determine whether water is available during the period requested, whether the proposed use is restricted or limited by rule or statute, and whether other issues may preclude approval of or restrict the proposed use. An Initial Review (IR) containing preliminary determinations is mailed to the applicant. The applicant has 14 days from the mailing date to withdraw the application from further processing and receive a refund of all fees paid minus \$260. The applicant may put the application on hold for up to 180 days and may request additional time if necessary.

3. Public Notice

Within 7 days of the mailing of the initial review, the Department gives public notice of the application in the weekly notice published by the Department at www.oregon.gov/owrd. The public comment period is 30 days from publication in the weekly notice.

4. Proposed Final Order Issued

The Department reviews any comments received, including comments from other state agencies related to the protection of sensitive, threatened or endangered fish species. Within 60 days of completion of the IR, the Department issues a Proposed Final Order (PFO) explaining the proposed decision to deny or approve the application. A PFO proposing approval of an application will include a draft permit, and may request additional information or outstanding fees required prior to permit issuance.

5. Public Notice

Within 7 days of issuing the PFO, the Department gives public notice in the weekly notice. Notice includes information about the application and the PFO. Protest must be received by the Department within 45 days after publication of the PFO in the weekly notice. Anyone may file a protest. The protest filing fee is \$410.00 for the applicant and \$810.00 for non-applicants. Protests are filed on approximately 10% of Proposed Final Orders. If a protest is filed the Department will attempt to settle the protest but will schedule a contested case hearing if necessary.

6. Final Order Issued

If no protests are filed, the Department can issue a Final Order within 60 days of the close of the period for receiving protest. If the application is approved, a permit is issued. The permit specifies the details of the authorized use and any terms, limitations or conditions that the Department deems appropriate.

RECEIVED BY OWRD RECEIVED BY OWRI

Revised 7/1/2017

Surface Water/1

SEP 28 2017

OCT 16 2017
WR

S-88468

SALEM, OR

SALEM, OR

Minimum Requirements Checklist

Minimum Requirements (OAR 690-310-0040, OAR 690-310-0050 & ORS 537.140)

Include this checklist with the application

Check that each of the following items is included. The application will be returned if all required items are not included. If you have questions, please call the Water Rights Customer Service Group at (503) 986-0900.

- SECTION 1: applicant information and signature
- SECTION 2: property ownership
- SECTION 3: source of water requested
- SECTION 4: water use
- SECTION 5: water management
- SECTION 6: resource protection
- SECTION 7: project schedule
- SECTION 8: within a district
- SECTION 9: remarks

Attachments:

- Land Use Information Form with approval and signature of local planning department (*must be an original*) or signed receipt.
- Provide the legal description of: (1) the property from which the water is to be diverted, (2) any property crossed by the proposed ditch, canal or other work, and (3) any property on which the water is to be used as depicted on the map. **DEED AND MAP**
- Fees - Amount enclosed: \$ **1,145⁰⁰**
See the Department's Fee Schedule at www.oregon.gov/owrd or call (503) 986-0900.

Provide a map and check that each of the following items is included:

- Permanent quality and drawn in ink
- Even map scale not less than 4" = 1 mile (example: 1" = 400 ft, 1" = 1320 ft, etc.)
- North Directional Symbol
- Township, Range, Section, Quarter/Quarter, Tax Lots
- Reference corner on map
- Location of each well, and/or dam if applicable, by reference to a recognized public land survey corner (distances north/south and east/west)
- Indicate the area of use by Quarter/Quarter and tax lot clearly identified
- Number of acres per Quarter/Quarter and hatching to indicate area of use if for primary irrigation, supplemental irrigation, or nursery
- Location of main canals, ditches, pipelines or flumes (if well is outside of the area of use) **N/A**
- Other: **N/A**

RECEIVED BY OWRD

OCT 16 2017

SALEM, OR

RECEIVED BY OWRD

Application for a Permit to Use Surface Water



Oregon Water Resources Department
725 Summer Street NE, Suite A
Salem Oregon 97301-1266
(503) 986-0900
www.wrd.state.or.us

SECTION 1: APPLICANT INFORMATION AND SIGNATURE

Applicant Information

| | | | |
|--|-----------------------------|-----------------------------------|--|
| NAME MARK AND SALLY BLAZE | | PHONE (HM) 541-896-3229 | |
| PHONE (WK) | CELL 925-548-7495 | FAX | |
| ADDRESS 46833 GOODPASTURE ROAD | | | |
| CITY VIDA | STATE OR | ZIP 97488 | E-MAIL * markblaze11@comcast.net |

Organization Information

| | | | |
|---------|-------|-------|----------|
| NAME | | PHONE | FAX |
| ADDRESS | | | CELL |
| CITY | STATE | ZIP | E-MAIL * |

Agent Information – The agent is authorized to represent the applicant in all matters relating to this application.

| | | | |
|-----------------------|-------|-------|----------|
| AGENT / BUSINESS NAME | | PHONE | FAX |
| ADDRESS | | | CELL |
| CITY | STATE | ZIP | E-MAIL * |

RECEIVED BY OWRI

OCT 16 2017

SALEM, OR

Note: Attach multiple copies as needed

* By providing an e-mail address, consent is given to receive all correspondence from the department electronically. (Paper copies of the final order documents will also be mailed.)

RECEIVED BY OWRI

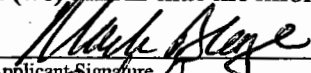

SEP 28 2017

By my signature below I confirm that I understand:

- I am asking to use water specifically as described in this application.
- Evaluation of this application will be based on information provided in the application packet.
- I cannot legally use water until the Water Resources Department issues a permit to me.
- The Department encourages all applicants to wait for a permit to be issued before beginning construction of any proposed diversion. Acceptance of this application does not guarantee a permit will be issued.
- If I begin construction prior to the issuance of a permit, I assume all risks associated with my actions.
- If I get a permit, I must not waste water.
- If development of the water use is not according to the terms of the permit, the permit can be cancelled.
- The water use must be compatible with local comprehensive land use plans.
- Even if the Department issues a permit, I may have to stop using water to allow senior water right holders to get water to which they are entitled.
- I have not provided my social security number in any of the materials submitted to the Department.

SALEM, OR

I (we) affirm that the information contained in this application is true and accurate.


 Applicant Signature

 Applicant Signature

MARK BLAZE
 Print Name and title if applicable
Sally Blaze
 Print Name and title if applicable

9-22-17
 Date
9-22-17
 Date

| | | |
|-------------------------|--------------------|------|
| App. No. S-88968 | For Department Use | Date |
| Permit No. | | |

SECTION 2: PROPERTY OWNERSHIP

Please indicate if you own all the lands associated with the project from which the water is to be diverted, conveyed, and used.

Yes

- There are no encumbrances.
- This land is encumbered by easements, rights of way, roads or other encumbrances.

No

- I have a recorded easement or written authorization permitting access.
- I do not currently have written authorization or easement permitting access.
- Written authorization or an easement is not necessary, because the only affected lands I do not own are state-owned submersible lands, and this application is for irrigation and/or domestic use only (ORS 274.040).
- Water is to be diverted, conveyed, and/or used only on federal lands.

List the names and mailing addresses of all affected landowners (*attach additional sheets if necessary*).

You must provide the legal description of: 1. The property from which the water is to be diverted, 2. Any property crossed by the proposed ditch, canal or other work, and 3 Any property on which the water is to be used as depicted on the map.

SECTION 3: SOURCE OF WATER

A. Proposed Source of Water

Provide the commonly used name of the water body from which water will be diverted, and the name of the stream or lake it flows into. If unnamed, say so:

| | | |
|---|---------------------------------------|------------------|
| Source 1: <u>McKenzie River</u> | Tributary to: <u>Willamette River</u> | RECEIVED BY OWRD |
| (Contract with Bureau of Reclamation Pending) | | |
| Source 2: _____ (Application attached) | Tributary to: _____ | SEP 28 2017 |
| Source 3: _____ | Tributary to: _____ | SALEM, OR |
| Source 4: _____ | Tributary to: _____ | |

If any source listed above is stored water that is authorized under a water right permit, certificate, or decree, attach a copy of the document or list the document number (for decrees, list the volume, page and/or decree name).

B. Applications to Use Stored Water

RECEIVED BY OWRD

Do you, or will you, own the reservoir(s) described in item 3A above?

OCT 16 2017

- Yes.
- No. (Please enclose a copy of your written notification to the operator of the reservoir of your intent to file this application, which you should have already mailed or delivered to the operator.)

SALEM, OR

If *all* sources listed in item 3A are stored water, the Department will review your application using the expedited process provided in ORS 537.147, unless you check the box below. Please see the instruction booklet for more information.

By checking this box, you are requesting that the Department process your application under the standard process outlined in ORS 537.150 and 537.153, rather than the expedited process provided by ORS 537.147. To file an application under the standard process, you must enclose the following:

- A copy of a signed non-expired contract or other agreement with the owner of the reservoir (if not you) to impound the volume of water you propose to use in this application.
- A copy of your written agreement with the party (if any) delivering the water from the reservoir to you.

SECTION 4: WATER USE

Provide the amount of water you propose to use from each source, for each use, in cubic feet-per-second (cfs) or gallons-per-minute (gpm). If the proposed use is from storage, provide the amount in acre-feet (af):
(1 cfs equals 448.8 gpm. 1 acre-foot equals 325,851 gallons or 43,560 cubic feet)

| SOURCE | USE | PERIOD OF USE | AMOUNT |
|----------------|-------------------------------|----------------------------|--|
| Mckenzie River | Landscape/riparian irrigation | Annually during dry season | 2.5 <input type="checkbox"/> cfs <input type="checkbox"/> gpm <input checked="" type="checkbox"/> af |
| | | | <input type="checkbox"/> cfs <input type="checkbox"/> gpm <input type="checkbox"/> af |
| | | | <input type="checkbox"/> cfs <input type="checkbox"/> gpm <input type="checkbox"/> af |
| | | | <input type="checkbox"/> cfs <input type="checkbox"/> gpm <input type="checkbox"/> af |

For irrigation use only:

Please indicate the number of primary and supplemental acres to be irrigated.

Primary: 0.75 Acres Supplemental: _____ Acres

If supplemental Acres is listed, provide the Permit or Certificate number of the underlying primary water right(s):

Indicate the maximum total number of acre-feet you expect to use in an irrigation season: _____

- If the use is **municipal or quasi-municipal**, attach **Form M**
- If the use is **domestic**, indicate the number of households: _____
- If the use is **mining**, describe what is being mined and the method(s) of extraction:

RECEIVED BY OWRD

SEP 28 2017

RECEIVED BY OWRD SALEM, OR

OCT 16 2017

SALEM, OR

SECTION 5: WATER MANAGEMENT

A. Diversion and Conveyance

What equipment will you use to pump water from your source?

Pump (give horsepower and type): 2 HP (ELECTRIC) CENTRIFUGAL

Other means (describe): _____

Provide a description of the proposed means of diversion, construction, and operation of the diversion works and conveyance of water. SUCTION LINE WITH SCREENED INTAKE FILTER TO PUMP STATION TO RIGID PLASTIC PIPE DELIVERY NETWORK

B. Application Method

What equipment and method of application will be used? (e.g., drip, wheel line, high-pressure sprinkler) COMBINATION OF OVERHEAD SPRAY NOZZLES AND IMPACT ("RAIN BIRD") SPRINKLERS

C. Conservation

Please describe why the amount of water requested is needed and measures you propose to: prevent waste; measure the amount of water diverted; prevent damage to public uses of affected surface waters. TO MAINTAIN HEALTH OF LANDSCAPING AND RIPARIAN (NATIVE) HABITAT DURING DRY SEASON; TO PROVIDE FIRE PREVENTION AND FIGHTING CAPABILITY IN EMERGENCY

SECTION 6: RESOURCE PROTECTION

In granting permission to use water from a stream or lake, the state encourages, and in some instances requires, careful control of activities that may affect the waterway or streamside area. See instruction guide for a list of possible permit requirements from other agencies. Please indicate any of the practices you plan to undertake to protect water resources.

Diversion will be screened to prevent uptake of fish and other aquatic life.
Describe planned actions: SCREEN FILTER ON INTAKE

Excavation or clearing of banks will be kept to a minimum to protect riparian or streamside areas.
Describe planned actions: _____

Operating equipment in a water body will be managed and timed to prevent damage to aquatic life.
Describe: _____

Water quality will be protected by preventing erosion and run-off of waste or chemical products.
Describe: _____

RECEIVED BY OWRD
OCT 16 2017
SALEM, OR
RECEIVED BY OWRD
SEP 28 2017
SALEM, OR

5-98468

SECTION 7: PROJECT SCHEDULE

Date construction will begin: WITHIN 6 MONTHS OF PERMIT RECEIPT

Date construction will be completed: WITHIN 3 YEARS OF CONSTRUCTION START (STAGED COMPLETION/USE)

Date beneficial water use will begin: WITHIN 12 MONTHS OF PERMIT RECEIPT

SECTION 8: WITHIN A DISTRICT

Check here if the point of diversion or place of use are located within or served by an irrigation or other water district.

| | | |
|--------------------------|---------|-----|
| Irrigation District Name | Address | |
| City | State | Zip |

SECTION 9: REMARKS

Use this space to clarify any information you have provided in the application.

RECEIVED BY OWRD RECEIVED BY OWRD

OCT 16 2017

SEP 28 2017

SALEM, OR

SALEM, OR

Land Use Information Form



Oregon Water Resources Department
725 Summer Street NE, Suite A
Salem, Oregon 97301-1266
(503) 986-0900
www.wrd.state.or.us

NOTE TO APPLICANTS

In order for your application to be processed by the Water Resources Department (WRD), this Land Use Information Form must be completed by a local government planning official in the jurisdiction(s) where your water right will be used and developed. The planning official may choose to complete the form while you wait, or return the receipt stub to you. Applications received by WRD without the Land Use Form or the receipt stub will be returned to you. Please be aware that your application will not be approved without land use approval.

This form is NOT required if:

- 1) Water is to be diverted, conveyed, and/or used only on federal lands; **OR**
- 2) The application is for a water right transfer, allocation of conserved water, exchange, permit amendment, or ground water registration modification, and all of the following apply:
 - a) The existing and proposed water use is located entirely within lands zoned for exclusive farm-use or within an irrigation district;
 - b) The application involves a change in place of use only;
 - c) The change does not involve the placement or modification of structures, including but not limited to water diversion, impoundment, distribution facilities, water wells and well houses; and
 - d) The application involves irrigation water uses only.

NOTE TO LOCAL GOVERNMENTS

The person presenting the attached Land Use Information Form is applying for or modifying a water right. The Water Resources Department (WRD) requires its applicants to obtain land-use information to be sure the water rights do not result in land uses that are incompatible with your comprehensive plan. Please complete the form or detach the receipt stub and return it to the applicant for inclusion in their water right application. You will receive notice once the applicant formally submits his or her request to the WRD. The notice will give more information about WRD's water rights process and provide additional comment opportunities. You will have 30 days from the date of the notice to complete the land-use form and return it to the WRD. If no land-use information is received from you within that 30-day period, the WRD may presume the land use associated with the proposed water right is compatible with your comprehensive plan. Your attention to this request for information is greatly appreciated by the Water Resources Department. If you have any questions concerning this form, please contact the WRD's Customer Service Group at 503-986-0801.

RECEIVED BY OW

RECEIVED BY OWRD

OCT 16 2017

SEP 28 2017

SALEM, OR

Land Use Information Form



Oregon Water Resources Department
725 Summer Street NE, Suite A
Salem, Oregon 97301-1266
(503) 986-0900
www.wrd.state.or.us

Applicant: MARK AND SALLY BLAZE
First Last

Mailing Address: 46833 GOODPASTURE ROAD
VIDA OR 97488 Daytime Phone: 541-896-3229
City State Zip

A. Land and Location

Please include the following information for all tax lots where water will be diverted (taken from its source), conveyed (transported), and/or used or developed. Applicants for municipal use, or irrigation uses within irrigation districts may substitute existing and proposed service-area boundaries for the tax-lot information requested below.

| Township | Range | Section | ¼ ¼ | Tax Lot # | Plan Designation (e.g., Rural Residential/RR-5) | Water to be: | | | Proposed Land Use: |
|----------|-------|---------|-------|-----------|---|--|--|--|------------------------------|
| 17S | 2E | 2 | NE NE | 200 | RR10 | <input checked="" type="checkbox"/> Diverted | <input checked="" type="checkbox"/> Conveyed | <input checked="" type="checkbox"/> Used | irrigation & fire protection |
| | | | | | | <input type="checkbox"/> Diverted | <input type="checkbox"/> Conveyed | <input type="checkbox"/> Used | |
| | | | | | | <input type="checkbox"/> Diverted | <input type="checkbox"/> Conveyed | <input type="checkbox"/> Used | |
| | | | | | | <input type="checkbox"/> Diverted | <input type="checkbox"/> Conveyed | <input type="checkbox"/> Used | |

List all counties and cities where water is proposed to be diverted, conveyed, and/or used or developed:

| | | |
|----------------------------|---------------------------------|---------------------------------|
| LANE COUNTY VIDA DREBAN | RECEIVED BY OWRD OCT 16 2017 | RECEIVED BY OWRD SEP 28 2017 |
|----------------------------|---------------------------------|---------------------------------|

B. Description of Proposed Use

SALEM, OR SALEM, OR

Type of application to be filed with the Water Resources Department:
 Permit to Use or Store Water Water Right Transfer Permit Amendment or Ground Water Registration Modification
 Limited Water Use License Allocation of Conserved Water Exchange of Water

Source of water: Reservoir/Pond Ground Water Surface Water (name) McKenzie River
 Estimated quantity of water needed: 2.5 cubic feet per second gallons per minute acre-feet
 Intended use of water: Irrigation Commercial Industrial Domestic for _____ household(s)
 Municipal Quasi-Municipal Instream Other _____

Briefly describe:

TO MAINTAIN HEALTH OF LANDSCAPING AND RIPARIAN (NATIVE) HABITAT DURING DRY SEASON USING SPRINKLER SYSTEM. ALSO TO PROVIDE FIRE PREVENTION AND FIGHTING CAPABILITY.

Note to applicant: If the Land Use Information Form cannot be completed while you wait, please have a local government representative sign the receipt at the bottom of the next page and include it with the application filed with the Water Resources Department.

For Local Government Use Only

The following section must be completed by a planning official from each county and city listed unless the project will be located entirely within the city limits. In that case, only the city planning agency must complete this form. This deals only with the local land-use plan. Do not include approval for activities such as building or grading permits.

Please check the appropriate box below and provide the requested information

- Land uses to be served by the proposed water uses (including proposed construction) are allowed outright or are not regulated by your comprehensive plan. Cite applicable ordinance section(s): Lane Code Ch. 16.290 (2)(7)
- Land uses to be served by the proposed water uses (including proposed construction) involve discretionary land-use approvals as listed in the table below. (Please attach documentation of applicable land-use approvals which have already been obtained. Record of Action/land-use decision and accompanying findings are sufficient.) **If approvals have been obtained but all appeal periods have not ended, check "Being pursued."**

| Type of Land-Use Approval Needed (e.g., plan amendments, rezones, conditional-use permits, etc.) | Cite Most Significant, Applicable Plan Policies & Ordinance Section References | Land-Use Approval: | |
|--|---|--|--|
| | | <input type="checkbox"/> Obtained <input type="checkbox"/> Denied | <input type="checkbox"/> Being Pursued <input type="checkbox"/> Not Being Pursued |
| | | <input type="checkbox"/> Obtained <input type="checkbox"/> Denied | <input type="checkbox"/> Being Pursued <input type="checkbox"/> Not Being Pursued |
| | | <input type="checkbox"/> Obtained <input type="checkbox"/> Denied | <input type="checkbox"/> Being Pursued <input type="checkbox"/> Not Being Pursued |
| | | <input type="checkbox"/> Obtained <input type="checkbox"/> Denied | <input type="checkbox"/> Being Pursued <input type="checkbox"/> Not Being Pursued |
| | | <input type="checkbox"/> Obtained <input type="checkbox"/> Denied | <input type="checkbox"/> Being Pursued <input type="checkbox"/> Not Being Pursued |

Local governments are invited to express special land-use concerns or make recommendations to the Water Resources Department regarding this proposed use of water below, or on a separate sheet.

| | |
|-------------------------------|---|
| <i>No additional comments</i> | RECEIVED BY OWRD RECEIVED BY OWRD OCT 16 2017 SEP 28 2017 SALEM, OR SALEM, OR |
|-------------------------------|---|

Name: JARED BAUDER Title: PLANNER
 Signature: *J. Bauder* Phone: 541-682-6949 Date: 9-26-2017
 Government Entity: Lane County

Note to local government representative: Please complete this form or sign the receipt below and return it to the applicant. If you sign the receipt, you will have 30 days from the Water Resources Department's notice date to return the completed Land Use Information Form or WRD may presume the land use associated with the proposed use of water is compatible with local comprehensive plans.

Receipt for Request for Land Use Information

Applicant name: _____
 City or County: _____ Staff contact: _____
 Signature: _____ Phone: _____ Date: _____



Evergreen
Land Title Company

After recording return to: (Name, Address, Zip)
Evergreen Land Title Company
260 Country Club Road, Ste. 120, Eugene, OR 97401

Until requested otherwise, send all tax statements to:
MARK I BLAZE
46833 Goodpasture Road, Vida, OR 97488

GRANTOR:
MELVIN BRYSON and ELAINE BRYSON
46833 Goodpasture Road, Vida, OR 97488

GRANTEE:
MARK I BLAZE and SALLY T BLAZE

ORDER NO. 17-14675
TAX ACCOUNT NO. 0551687
MAP NO. 17-25-02-10-00200

Lane County Clerk
Lane County Deeds & Records

2017-030543

06/26/2017 01:34:00 PM

RPR-DEED Cnt=1 Str=0 CASHIER 11 2pages
\$10.00 \$20.00 \$11.00 \$21.00 \$10.00

\$72.00

Space Above Reserved for Recorder's Use

STATUTORY WARRANTY DEED

(Individual Grantor)

MELVIN BRYSON and ELAINE BRYSON, as husband and wife as tenants by the entirety, Grantor, conveys and warrants to Mark and Sally Blaze, Trustees of the Mark and Sally Blaze Trust, dated March 28, 2011, Grantee, the following described real property free of encumbrances, except as specifically set forth herein, situated in Lane County, State of Oregon, to wit:

Beginning at a point 64.16 feet South and 165 feet West of the Meander corner on the Left Bank of the McKenzie River and on the East line of Section 2, Township 17 South, Range 2 East of the Willamette Meridian; thence South 82° 47' West 166.32 feet, thence South 984.50 feet, thence North 74° East 171.65 feet thence North 958.20 feet to the Point of Beginning, in Lane County, Oregon.

Also beginning at the same point as above, thence South 82° 47' West 166.32 feet, thence North 25 feet to the McKenzie River; thence Northeasterly along the McKenzie River to a point 60 feet North of the Point of Beginning, thence South 60 feet to the Point of Beginning in Lane County, Oregon.

Subject to and excepting: Covenants, Conditions, Restrictions and Easements of record.

BEFORE SIGNING OR ACCEPTING THIS INSTRUMENT, THE PERSON TRANSFERRING FEE TITLE SHOULD INQUIRE ABOUT THE PERSON'S RIGHTS, IF ANY, UNDER ORS 195.300, 195.301 AND 195.305 TO 195.336 AND SECTIONS 5 TO 11, CHAPTER 424, OREGON LAWS 2007, SECTIONS 2 TO 9 AND 17, CHAPTER 855, OREGON LAWS 2009, AND SECTIONS 2 TO 7, CHAPTER 8, OREGON LAWS 2010. THIS INSTRUMENT DOES NOT ALLOW USE OF THE PROPERTY DESCRIBED IN THIS INSTRUMENT IN VIOLATION OF APPLICABLE LAND USE LAWS AND REGULATIONS. BEFORE SIGNING OR ACCEPTING THIS INSTRUMENT, THE PERSON ACQUIRING FEE TITLE TO THE PROPERTY SHOULD CHECK WITH THE APPROPRIATE CITY OR COUNTY PLANNING DEPARTMENT TO VERIFY THAT THE UNIT OF LAND BEING TRANSFERRED IS A LAWFULLY ESTABLISHED LOT OR PARCEL, AS DEFINED IN ORS 92.010 OR 215.010, TO VERIFY THE APPROVED USES OF THE LOT OR PARCEL, TO DETERMINE ANY LIMITS ON LAWSUITS AGAINST FARMING OR FOREST PRACTICES, AS DEFINED IN ORS 30.930 AND TO INQUIRE ABOUT THE RIGHTS OF NEIGHBORING PROPERTY OWNERS, IF ANY, UNDER ORS 195.300, 195.301 AND 195.305 TO 195.336 AND SECTIONS 5 TO 11, CHAPTER 424, OREGON LAWS 2007, SECTIONS 2 TO 9 AND 17, CHAPTER 855, OREGON LAWS 2009, AND SECTIONS 2 TO 7, CHAPTER 8, OREGON LAWS 2010.

RECEIVED BY OWRI

OCT 16 2017

SALEM, OR

RECEIVED BY OWRI

SEP 28 2017

SALEM, OR

The true and actual consideration for this conveyance is \$924,500.00. (Here, comply with the requirements of ORS 93.030.)


Dated this June 26, 2017

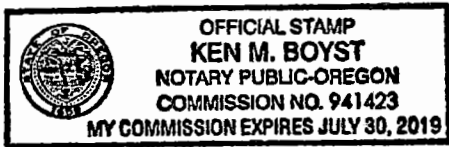

MELVIN BRYSON


ELAINE BRYSON

State of Oregon
County of Lane

The foregoing instrument was acknowledged before me this 26th day of June, 2017, by MELVIN BRYSON and ELAINE BRYSON.


Notary Public in and for the State of Oregon
My commission expires: 07/30/19



RECEIVED BY OWRD

OCT 16 2017

SALEM, OR

RECEIVED BY OWRD

SEP 28 2017

SALEM, OR

S-88468

Date 9/29/17
(For staff use only)



Oregon Water Resources Department
725 Summer Street NE, Suite A
Salem, Oregon 97301-1266
(503) 986-0900
www.wrd.state.or.us

WE ARE RETURNING YOUR APPLICATION FOR THE FOLLOWING REASON(S):

- SECTION 1: _____
- SECTION 2: _____
- SECTION 3: _____
- SECTION 4: _____
- SECTION 5: _____
- SECTION 6: _____
- SECTION 7: _____
- SECTION 8: _____
- SECTION 9: _____
- Land Use Information Form _____
- Provide the legal description of: (1) the prop_____) any property crossed by the proposed ditch, canal or other work, and (3) any property on which the water is to be used as depicted on the map.
- Fees _____

REVISED DRAWING
ENCLOSED
10-12-17
Mack Bease
M.A.M. RECEIVED BY OWRD
OCT 16 2017
SALEM, OR

RECEIVED BY OWRD

MAP

- Permanent quality and drawn in ink
- Even map scale not less than 4" = 1 mile (example: 1" = 400 ft, 1" = 1320 ft, etc.)
- North Directional Symbol
- Township, Range, Section, Quarter/Quarter, Tax Lots
- Reference corner on map
- Location of each well, and/or dam if applicable, by reference to a recognized public land survey corner (distances north/south and east/west)
- Indicate the area of use by Quarter/Quarter and tax lot clearly identified
- Number of acres per Quarter/Quarter and hatching to indicate area of use if for primary irrigation, supplemental irrigation, or nursery
- Location of main canals, ditches, pipelines, or flumes (if well is outside of the area of use)

SEP 28 2017

SALEM, OR

Other The map is not accurately scaled. Scale should be projected with PLSS corner to the tax lot. Map does not identify Q-Q around the area of use.

RECEIVED BY OW


OCT 16 2017

SALEM, OR

SALEM CUSTOMER SERVICE GROUP

The Watermaster assisted in the preparation of this application and map. Please contact the District 2 Watermaster before sending this application back to the applicant, if found unsatisfactory.

Thank you,



Lanaya Blakely
Watermaster, District 2
125 East 8th Ave.
Eugene, OR 97401-2926
Lanaya.F.Blakely@Oregon.gov
(541) 682-3620

RECEIVED BY OWRD

OCT 16 2017

SALEM, OR



Oregon

Kate Brown, Governor

Water Resources Department

725 Summer St NE, Suite A

Salem, OR 97301

(503) 986-0900

Fax (503) 986-0904

September 29, 2017

Mark and Sally Blaze
46833 Good Pasture Rd
Vida, OR 97488

Dear Mr. and Mrs. Blaze,

The Water Resources Department has received your Application for a Permit to Use Surface Water. At this time however, we are unable to accept your application, because the minimum filing requirements are not met according to the Oregon Administrative Rules (OAR 690-310-0050(2)(c)(3)(c)).

We are hereby returning the incomplete application and the fees submitted. Please return the application, the required map, and this checklist, so the Department may begin processing your application in a timely manner.

This review is based only on the completeness of your application. Any determination of water availability, compliance with basin plan rules, or any other water related issues has not been made.

Should you have any questions, please do not hesitate to contact me at the address above or by telephone at 503-986-0825.

Sincerely,

Corey A Courchane
Adjudication & Extension Specialist

Cc: OWRD Fiscal

RECEIVED BY OWRD

OCT 16 2017

SALEM, OR

S-88468



Oregon Water Resources Department
Permit to Appropriate Only Stored Water - Expedited Secondary

[Main](#) [Help](#)
[Return](#) [Contact Us](#)

Today's Date: Tuesday, October 17, 2017

| | | |
|--|-----------------------------|------------|
| Base Application Fee. | | \$520.00 |
| Acre feet of Stored Water to be diverted. | 2.5 | \$105.00 |
| Permit Recording Fee. *** | | \$520.00 |
| *** the Permit Recording Fee is not required when the application is submitted but, must be paid before a permit will be issued. It is fully refundable if a permit is not issued. If the recording fee is not paid prior to issuance of the Final Order, permit issuance will be delayed. | Recalculate | |
| Estimated cost of Permit Application | | \$1,145.00 |

OWRD Fee Schedule

| |
|-----------------------------------|
| |
| Fee Calculator Version: B20170117 |

