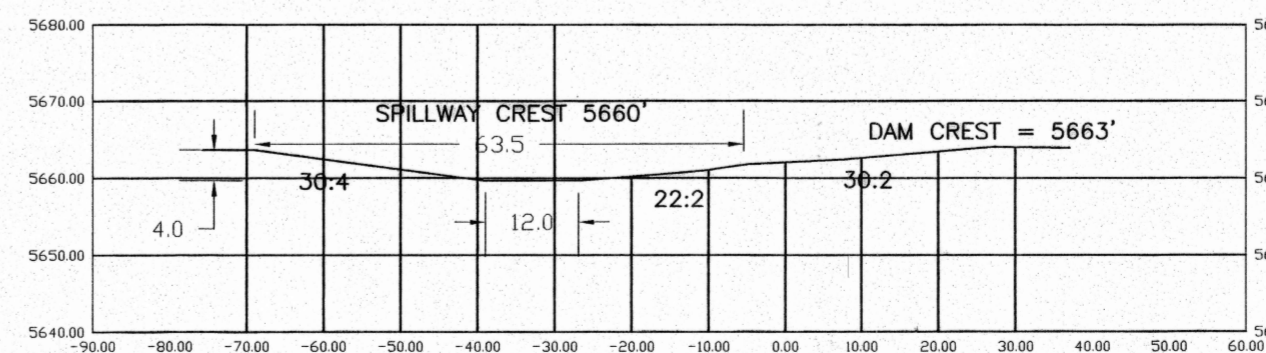
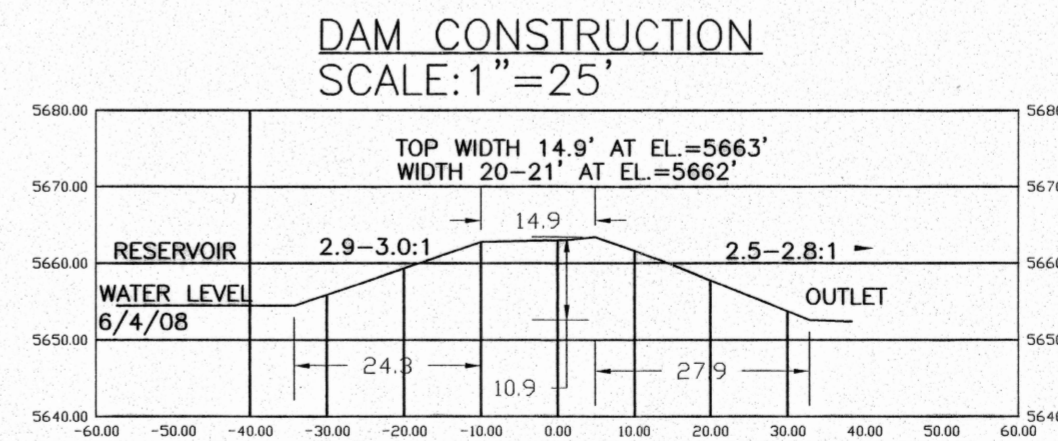
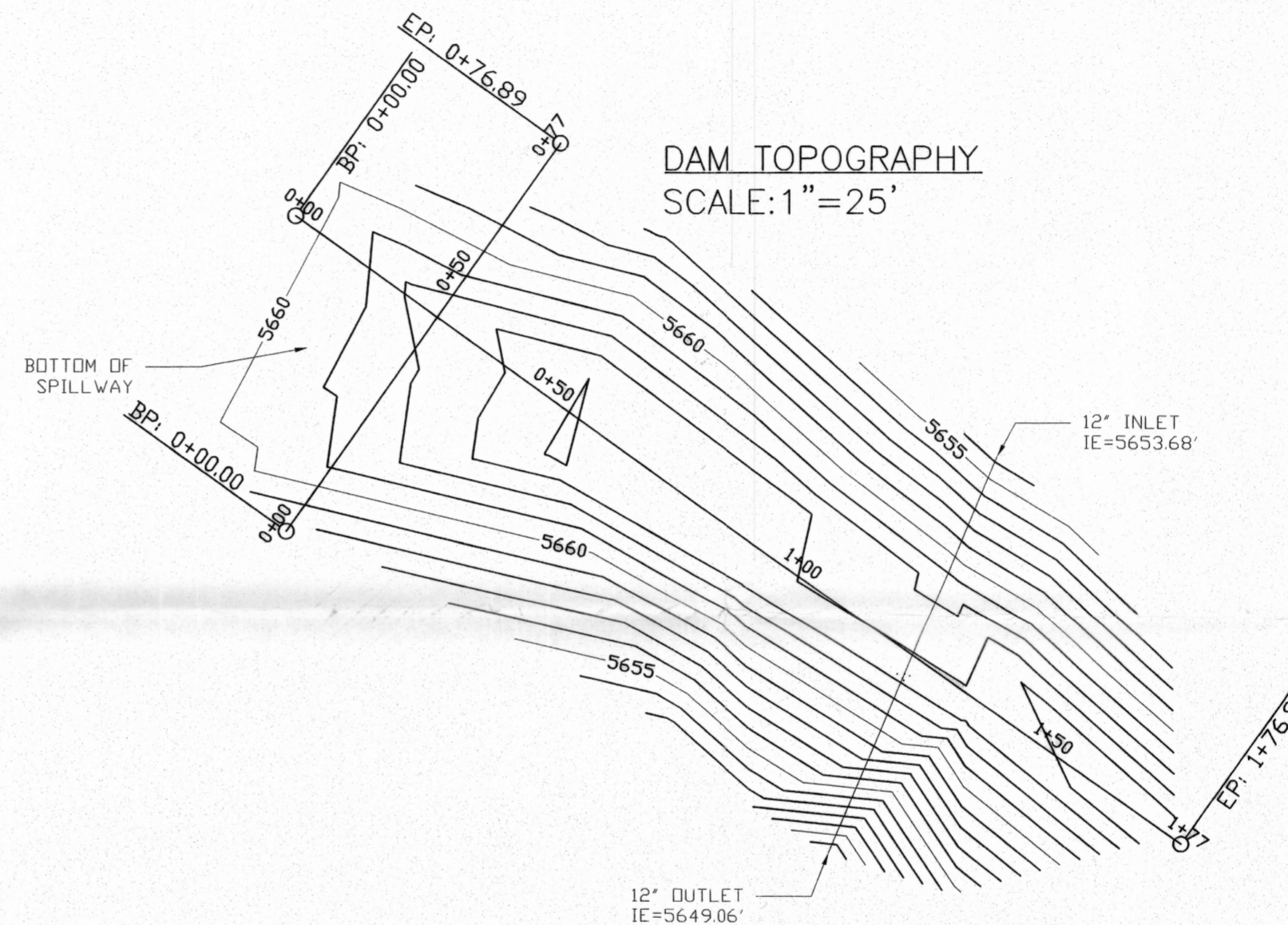
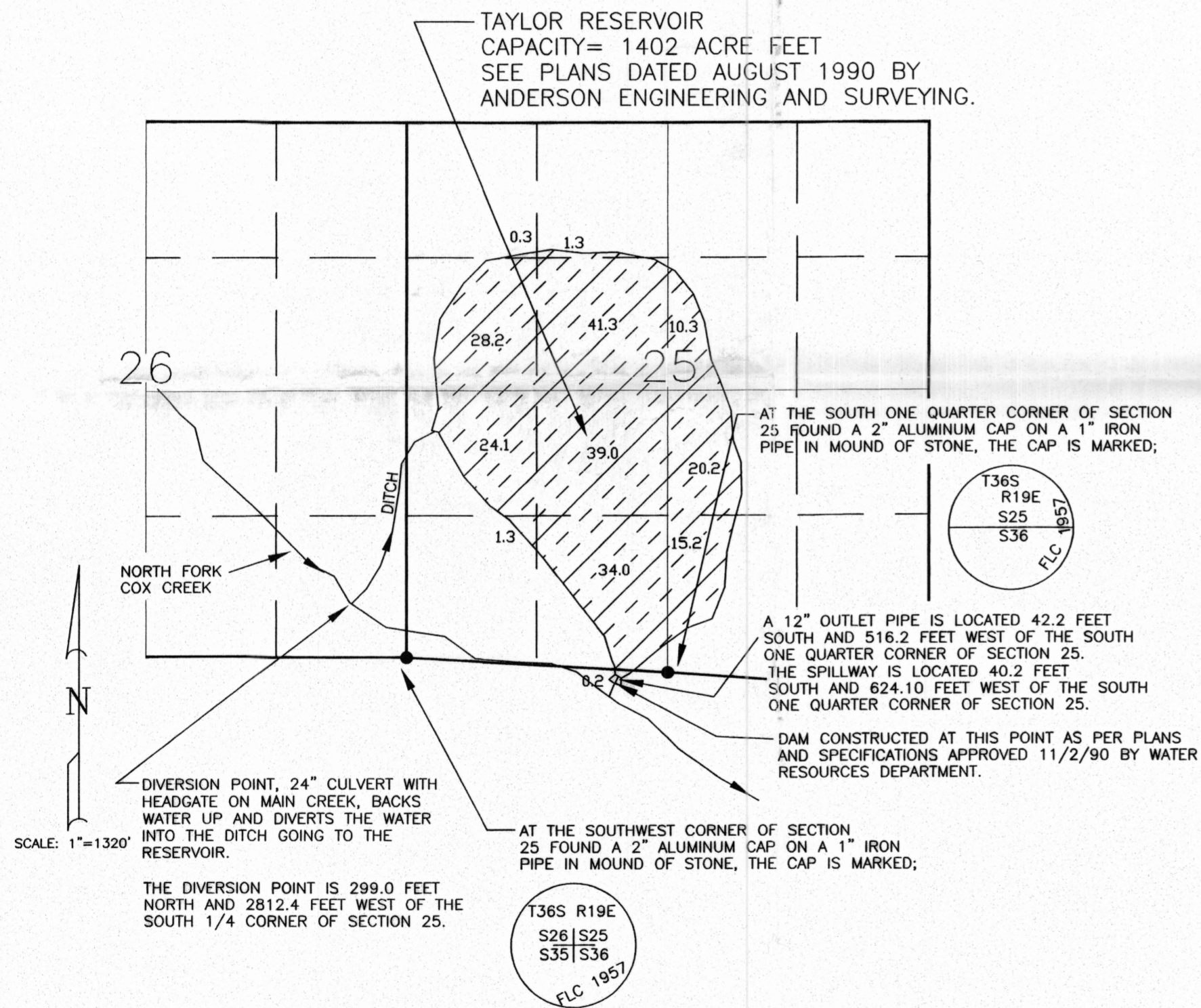


# FINAL PROOF SURVEY

FOR  
**TAYLOR WESTSIDE RANCH INC.**  
**21732 HIGHWAY 395**  
**LAKEVIEW, OREGON 97630**

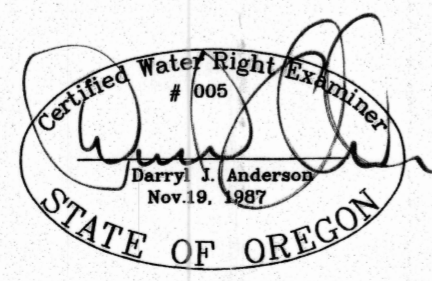
APPLICATION NO. R-70065

PERMIT NO. R-11248



## LEGEND

- SECTION LINE
- 1/4 SECTION LINE
- 1/16 SECTION LINE



RENEWAL 12/31/09

RECEIVED

SEP 16 2008

WATER RESOURCES DEPT  
 SALEM, OREGON

PREPARED BY:  
 TAYLOR RANCH INC.  
 NEIL TAYLOR  
 21732 HIGHWAY 395  
 LAKEVIEW, OREGON 97630  
 (541) 947-2869

PREPARED BY:  
 ANDERSON ENGINEERING AND SURVEYING  
 17681 HWY 395  
 P.O. BOX 28  
 LAKEVIEW, OREGON 97630  
 (541) 947-4407 FAX 947-2321

SEPTEMBER 27, 1994 SHEET 1 OF 1

NOTE: PREPARATION OF THIS MAP IS FOR IDENTIFYING PROPOSED WATER RIGHTS ONLY. IT HAS NO INTENT TO PROVIDE LOCATIONS OR DIMENSIONS OF PROPERTY BOUNDARIES.

COBU MAP # 0399