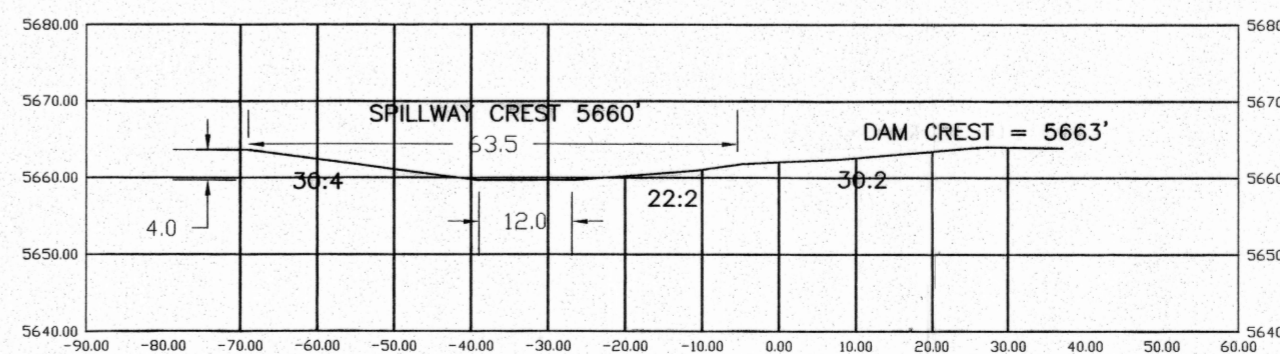
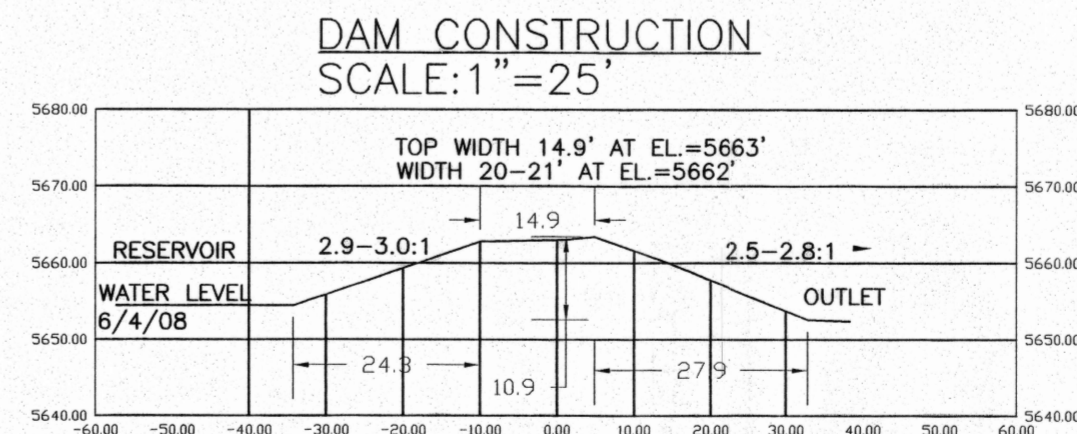
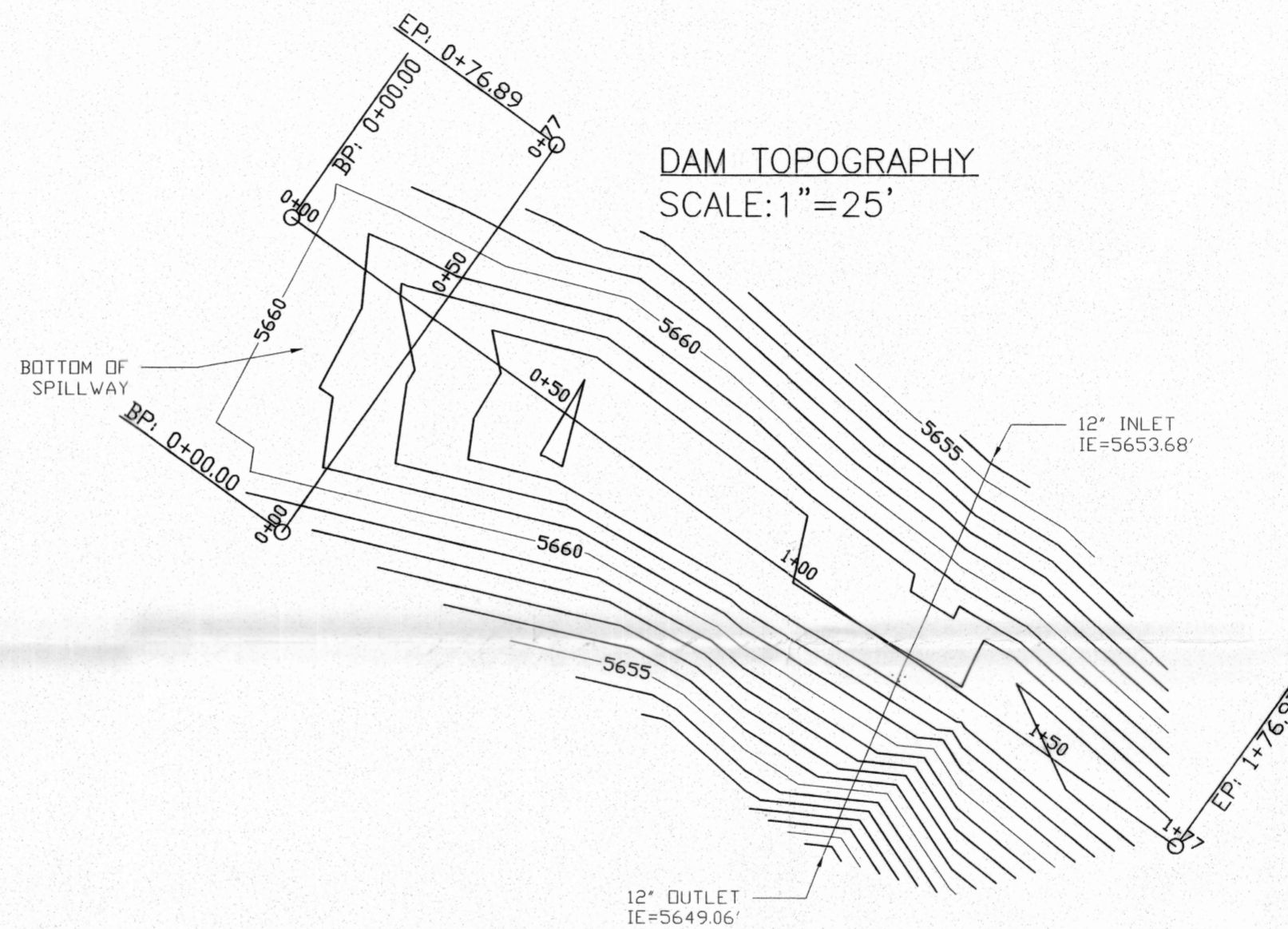
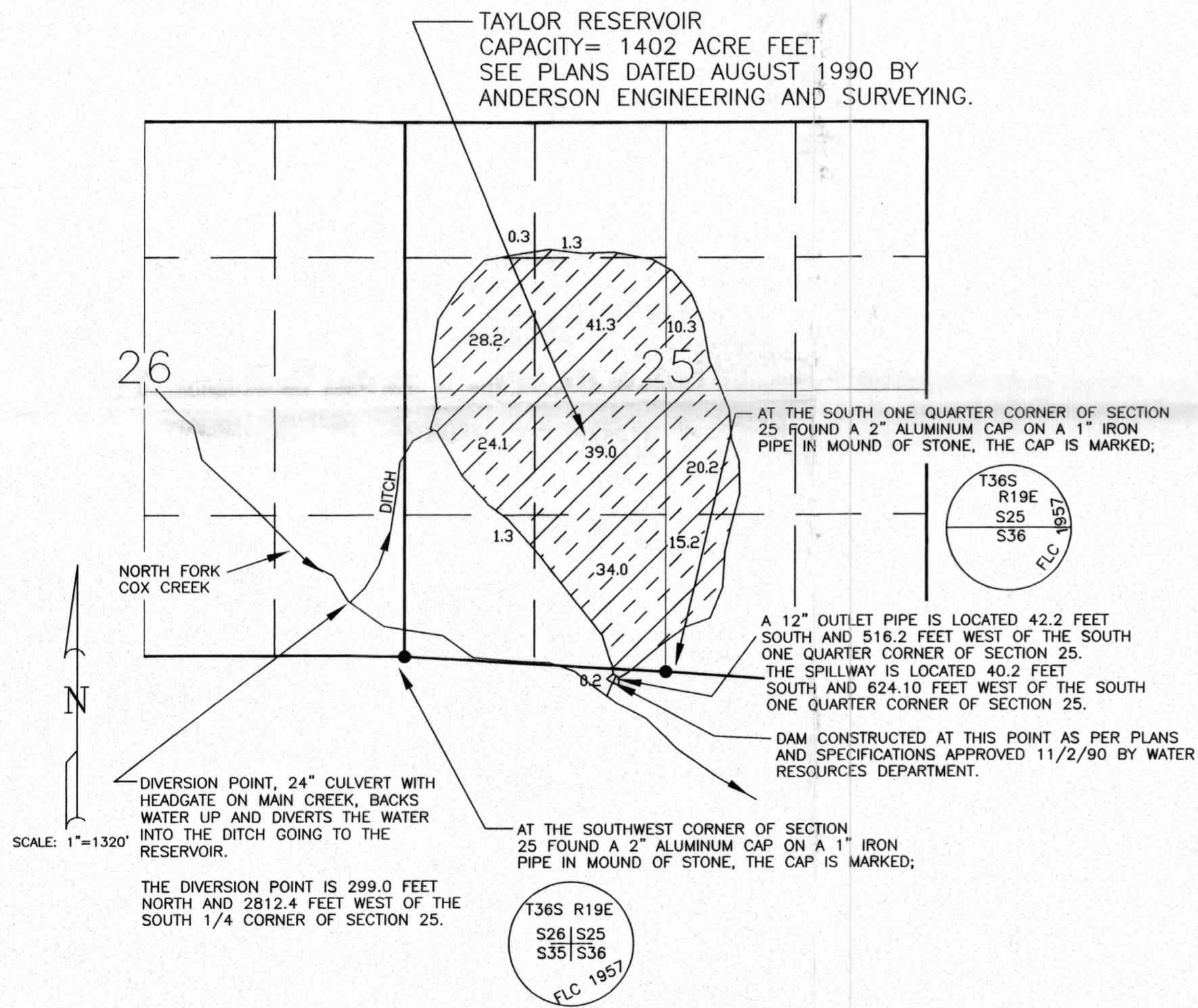


FINAL PROOF SURVEY

FOR
TAYLOR WESTSIDE RANCH INC.
21732 HIGHWAY 395
LAKEVIEW, OREGON 97630

APPLICATION NO. R-70065

PERMIT NO. R-11248



LEGEND

SECTION LINE

1/4 SECTION LINE

1/16 SECTION LINE

Certified Water Right Examiner
 # 005
 Darryl L. Anderson
 Nov. 19, 1987
 STATE OF OREGON
 RENEWAL 12/31/09

RECEIVED
 SEP 16 2008
 WATER RESOURCES DEPT
 SALEM, OREGON

PREPARED BY:
 TAYLOR RANCH INC.
 NEIL TAYLOR
 21732 HIGHWAY 395
 LAKEVIEW, OREGON 97630
 (541) 947-2869

PREPARED BY:
 ANDERSON ENGINEERING AND SURVEYING
 17681 HWY 395
 P.O. BOX 28
 LAKEVIEW, OREGON 97630
 (541) 947-4407 FAX 947-2321
 SEPTEMBER 27, 1994 SHEET 1 OF 1

NOTE: PREPARATION OF THIS MAP IS FOR IDENTIFYING PROPOSED WATER RIGHTS ONLY. IT HAS NO INTENT TO PROVIDE LOCATIONS OR DIMENSIONS OF PROPERTY BOUNDARIES.

COBU MAP# 0399