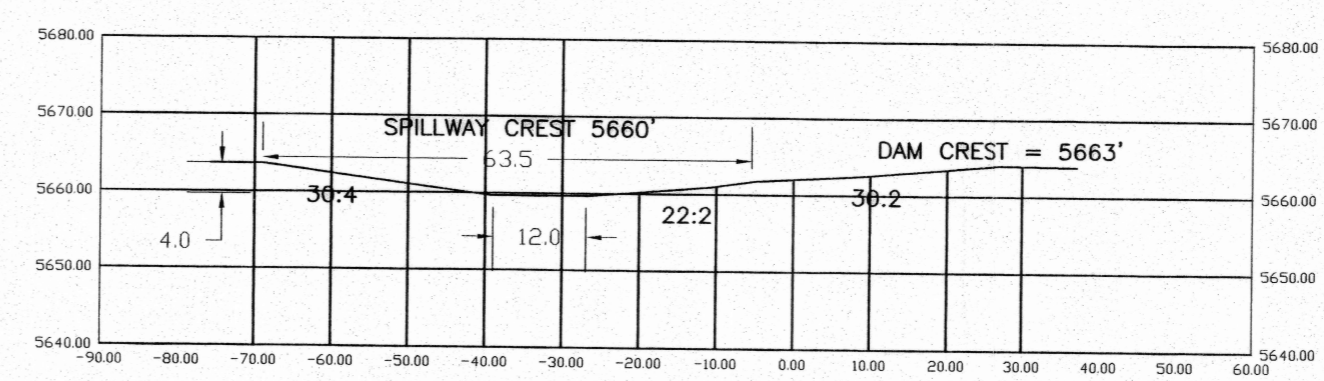
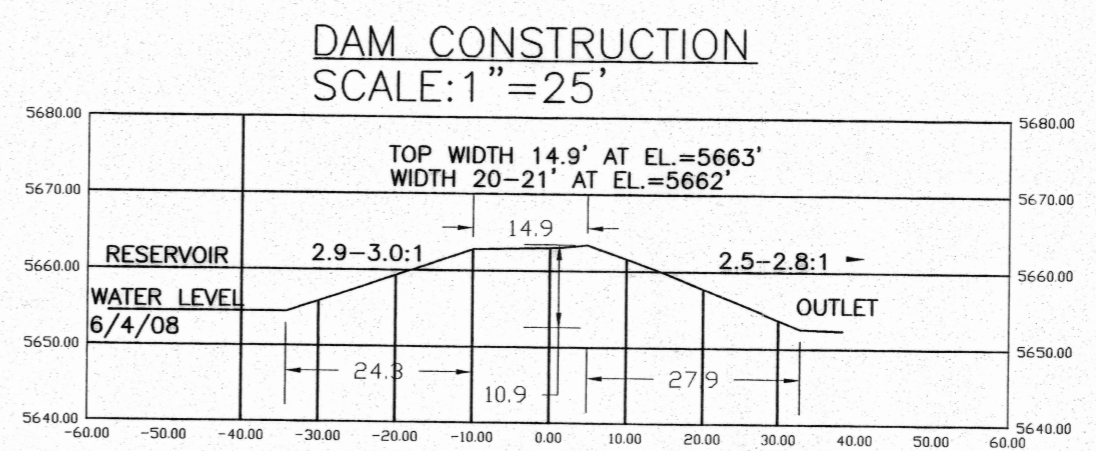
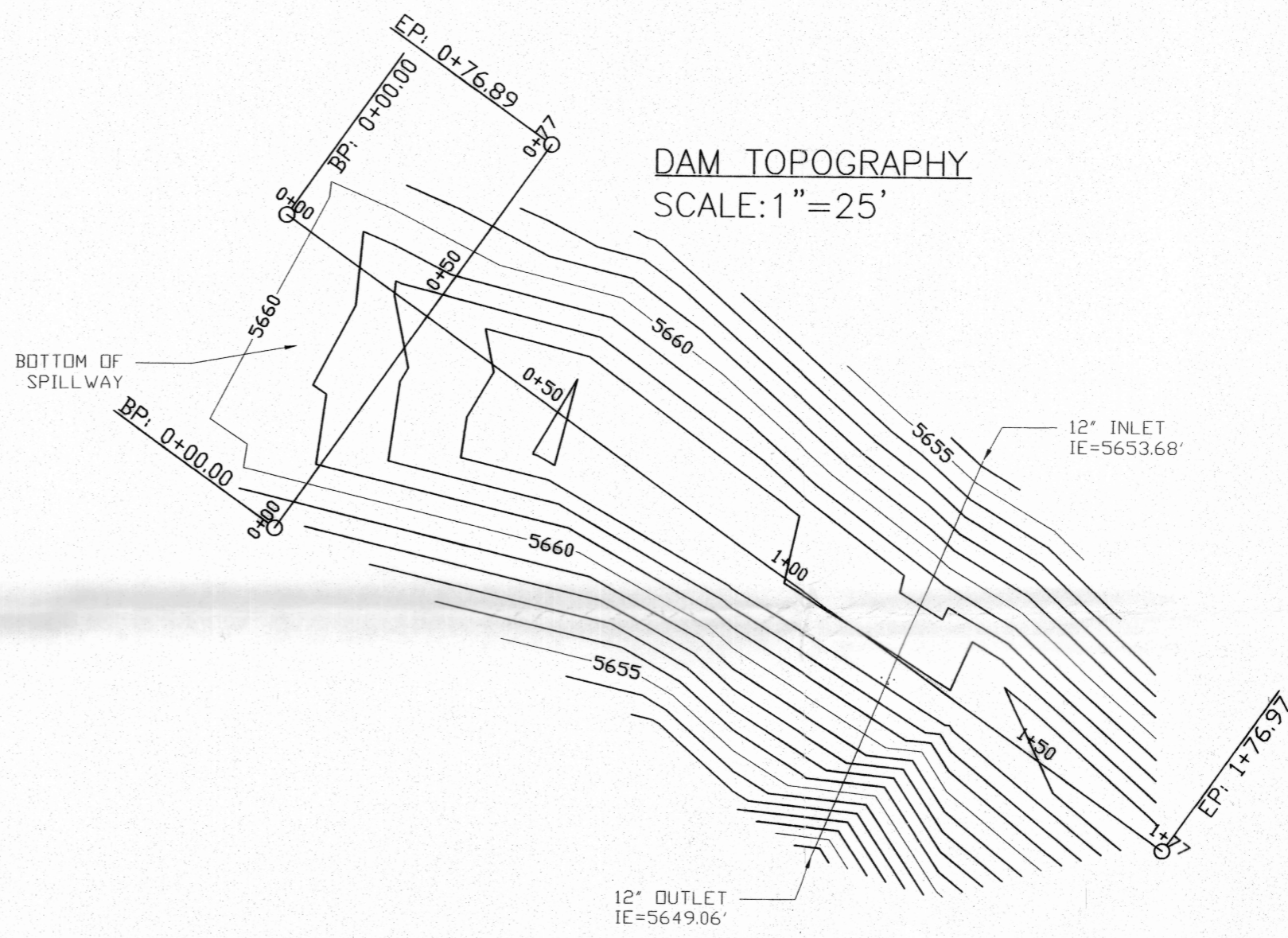
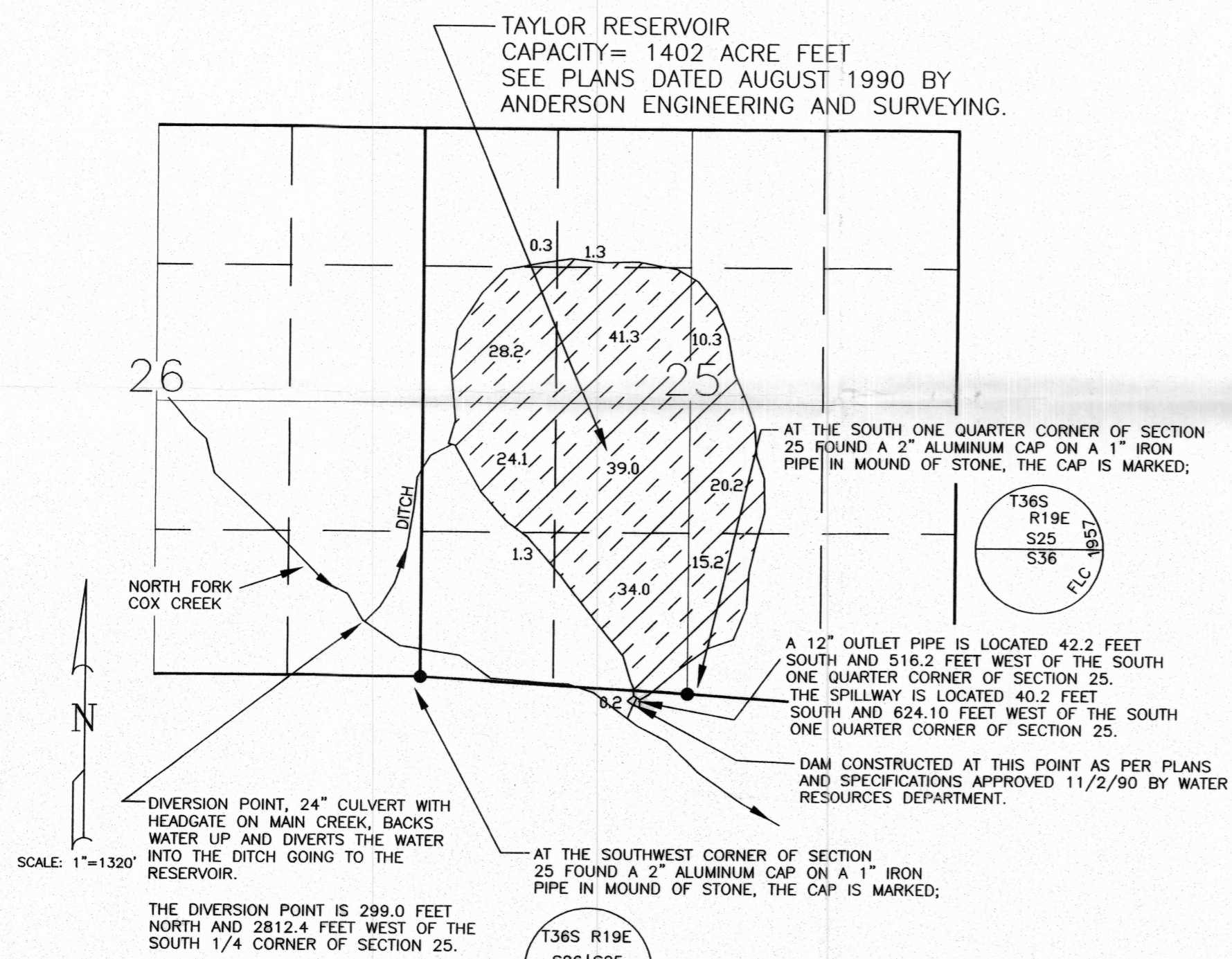


FINAL PROOF SURVEY

FOR
TAYLOR WESTSIDE RANCH INC.
21732 HIGHWAY 395
LAKEVIEW, OREGON 97630

APPLICATION NO. R-72059

PERMIT NO. R-12119



- LEGEND**
- SECTION LINE
 - 1/4 SECTION LINE
 - 1/16 SECTION LINE

Darryl J. Anderson
 Certified Water Right Examiner
 # 005
 Nov. 19, 1987
 STATE OF OREGON
 RENEWAL 12/31/09

RECEIVED
 SEP 16 2008
 WATER RESOURCES DEPT
 SALEM, OREGON

PREPARED BY:
 TAYLOR RANCH INC.
 NEIL TAYLOR
 21732 HIGHWAY 395
 LAKEVIEW, OREGON 97630
 (541) 947-2869

PREPARED BY:
 ANDERSON ENGINEERING AND SURVEYING
 17681 HWY 395
 P.O. BOX 28
 LAKEVIEW, OREGON 97630
 (541) 947-4407 FAX 947-2321

NOTE: PREPARATION OF THIS MAP IS FOR IDENTIFYING PROPOSED WATER RIGHTS ONLY. IT HAS NO INTENT TO PROVIDE LOCATIONS OR DIMENSIONS OF PROPERTY BOUNDARIES.

SEPTEMBER 27, 1994 SHEET 1 OF 1

COBU MAP # 0400