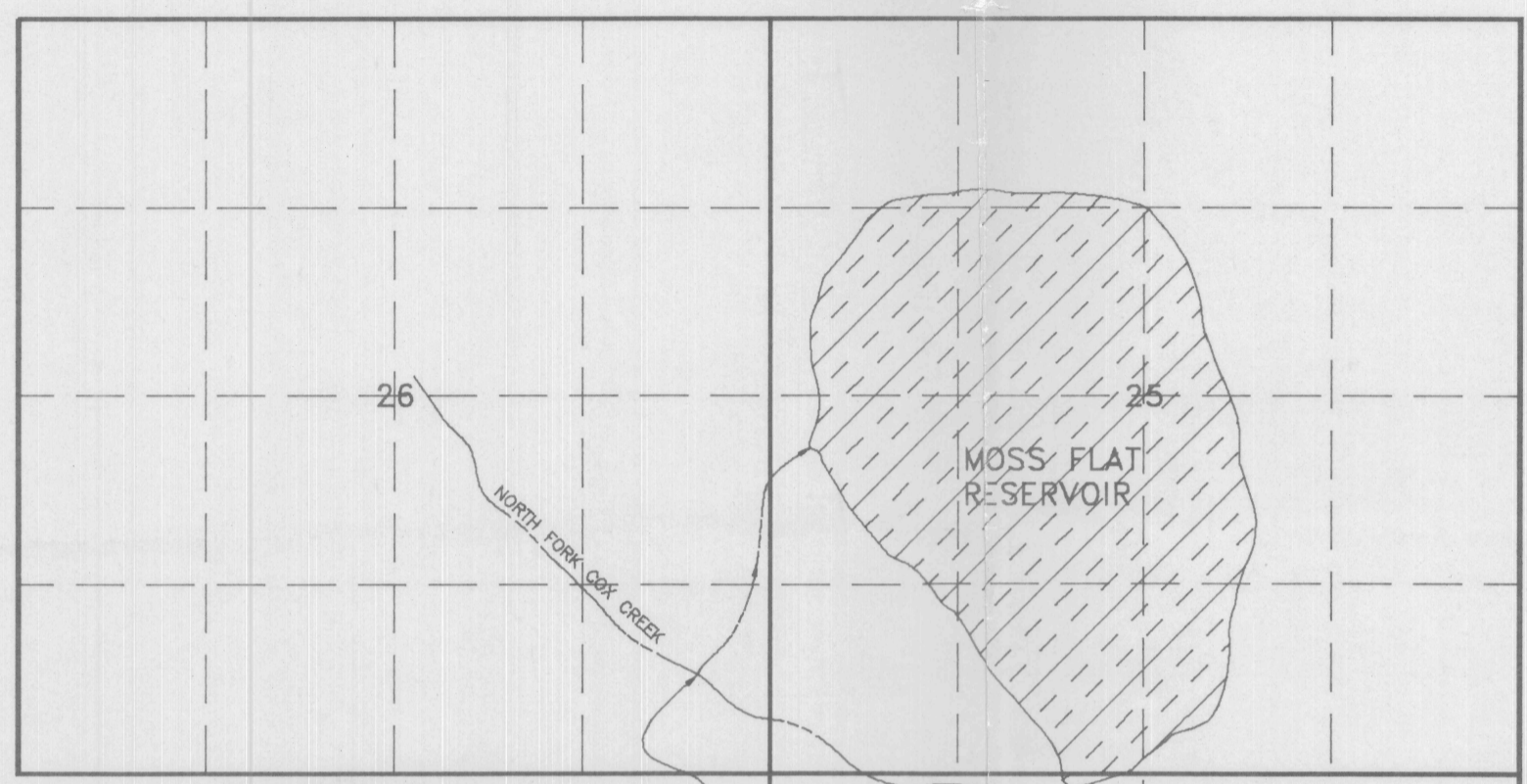


APPLICATION NO. B-72059 & 72060
 PERMIT NO. R12119 55024

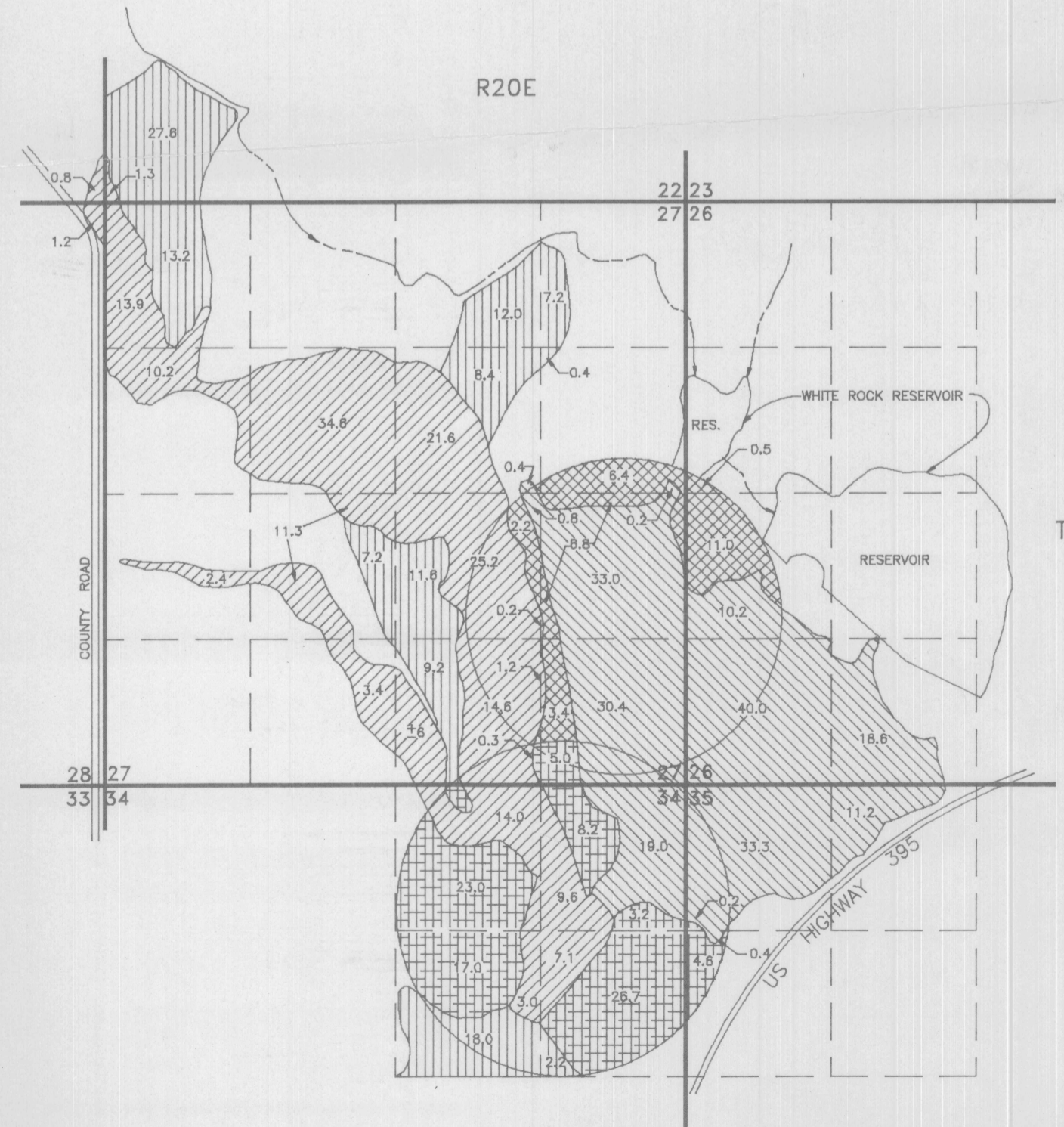
MAP TO ACCOMPANY APPLICATION FOR PERMIT TO STORE
 ADDITIONAL WATER IN MOSS FLAT RESERVOIR AND TO
 APPROPRIATE WATER FOR SUPPLEMENTAL IRRIGATION USE



SCALE: 1"=1320'



EXISTING STORAGE CAPACITY = 993 AC-FT.
 ADDITIONAL STORAGE CAPACITY = 409 AC-FT.
 RESERVOIR AT FULL CAPACITY = 1402 AC-FT.




LEGEND

- SECTION LINE
- - - SECTION SUBDIVISION LINE
- EXISTING RESERVOIR CAPACITY = 993 AC-FT. RESERVOIR AT FULL CAPACITY = 1402 AC-FT.
- SURFACE WATER SUPPLEMENTAL TO CERTIFICATE NO. 26919
- SURFACE WATER SUPPLEMENTAL TO CERTIFICATE NO. 26921
- SURFACE WATER SUPPLEMENTAL TO PERMIT 34204 28099
- SURFACE WATER SUPPLEMENTAL TO PERMIT 6507 40829
- SURFACE WATER SUPPLEMENTAL TO PERMIT 51079 APPLICATION 70066

DIVERSION PT. LOCATED 547' NORTH & 702' WEST OF SE CORNER SECTION 26.
 DAM SITE 147' SOUTH & 2127' EAST OF NW CORNER SECTION 36.

NOTE: PREPARATION OF THIS MAP IS FOR IDENTIFYING PROPOSED WATER RIGHTS ONLY. IT HAS NO INTENT TO PROVIDE LOCATIONS OR DIMENSIONS OF PROPERTY BOUNDARIES..



PREPARED FOR:
 TAYLOR RANCH
 NEIL TAYLOR
 606 SOUTH G STREET
 LAKEVIEW, OREGON 97630

PREPARED BY:
 ANDERSON ENGINEERING AND SURVEYING
 618 SOUTH FIRST STREET
 P.O. BOX 28
 LAKEVIEW, OREGON 97630
 (503) 947-4407 FAX 947-2321
 NOVEMBER 1991 SHEET 1 OF 1

PLACE OF SUPPLEMENTAL IRRIGATION USE