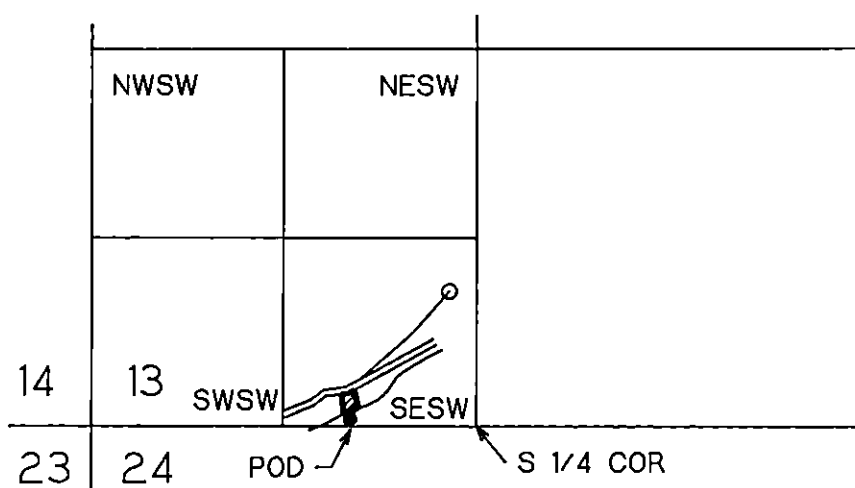


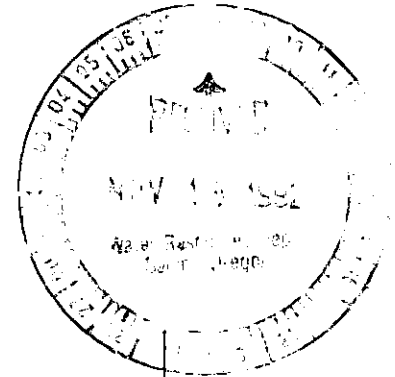
superseded

Application: 73002  
Permit:  
WATER RIGHT APPLICATION MAP

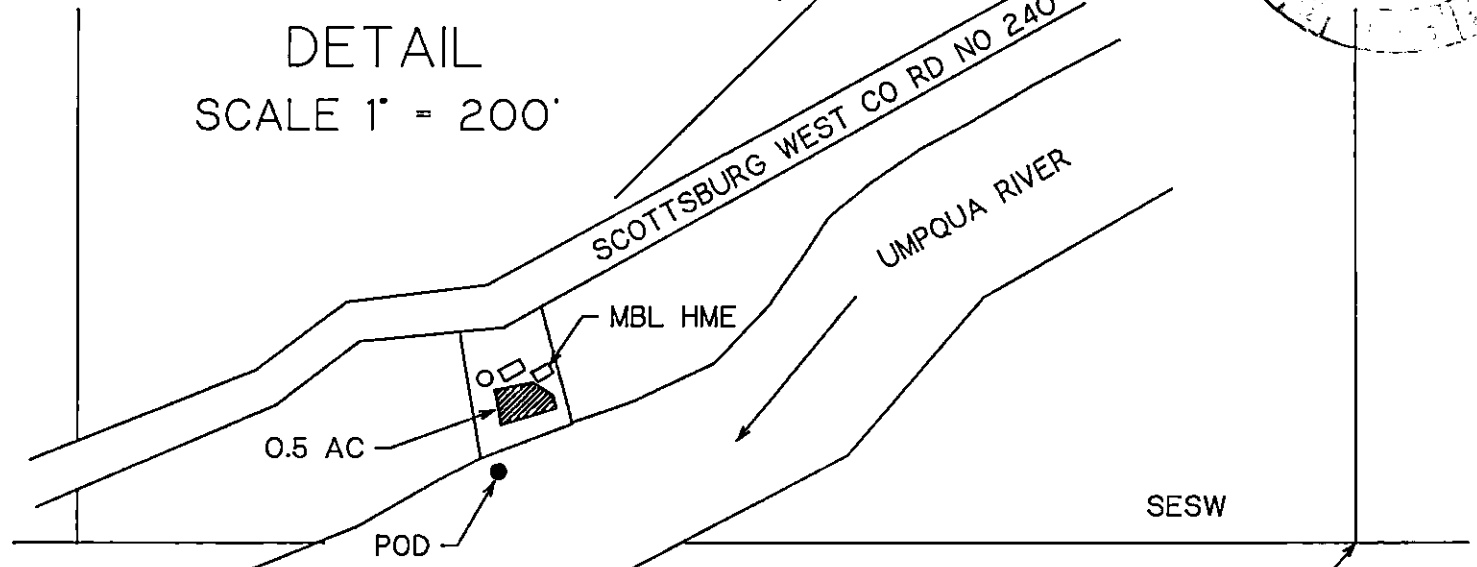
T22S, R10W, WM  
SCALE 1" = 1320'



SPRING  
APPLICATION NO 16565  
PERMIT NO 12349

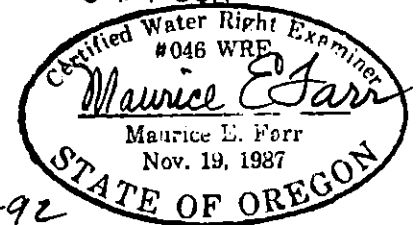


DETAIL  
SCALE 1" = 200'



POD IS 50 FT N AND 1780 FT WEST FROM SW COR SEC 13

THIS IS A LOCATION MAP FOR A WATER RIGHT APPLICATION BY PRESTON B OR ALBERTA F PRESTON. THIS MAP IS FOR THE PURPOSE OF IDENTIFYING THE LOCATION OF THE WATER RIGHT ONLY AND IS NOT INTENDED TO PROVIDE LEGAL DIMENSIONS OR LOCATIONS OF PROPERTY OWNERSHIP LINES.



11-92