


Application No. 73002

200 EXAM
100 REC
~~300~~



State of Oregon
WATER RESOURCES DEPARTMENT
Application for a Permit to Appropriate Surface Water

Applicant(s) Ralph B. or Alberta F. Preston
(Please print or type - use dark ink)

Mailing Address: 944 SE Kane
Roseburg OR 97470 (503)672-1556
City State Zip Daytime Phone No.

I (We) make application for a permit to appropriate the following described waters of the State of Oregon:

1. SOURCE OF WATER for the proposed use: Umpqua River,
a tributary of _____

2. TOTAL AMOUNT OF WATER to be applied to beneficial use; 0.005 cubic feet per second, OR 2.2 gallons per minute. If water is to be used from more than one source, give the quantity of water from each; _____

3. INTENDED USE(S) OF WATER: Irrigation

If for more than one use, give the quantity of water from each source for each use: N/A

If for DOMESTIC use, state the number of households to be supplied; N/A

If for MUNICIPAL OR QUASI-MUNICIPAL use, state the present population to be served, and an estimate of the future requirements; (List population projections, water needs, anticipated areas to be provided water.) N/A

If for MINING use, state the nature (gold, silver, etc.) of the mines to be served; N/A


If for IRRIGATION, or other land area use, state the TOTAL number of acres to be developed under each use;

Irrigation 0.5 acre
Other(describe) _____

4. **DESCRIPTION OF WATER DELIVERY SYSTEM:** *Include dimensions and type of construction of diversion works, length and dimensions of supply ditches or pipelines, sizes and type of pump and motor. If for irrigation, describe the type of system (i.e., flood, wheel line, hand line, drip, other).*

Mr Preston will install a 1/2 hp submersible pump in a natural depression in the river and pump the water to the place of use through PVC pipe placed in a trench in the ground. The water will be distributed to the lawn or garden using standpipes and garden sprinklers.

Distance from the river to the house is approximately 75 feet.



5. **PROJECT SCHEDULE:** *(List month and year)*

Proposed date construction work will begin October 1, 1993
 Proposed date construction work will be completed October 1, 1996
 Proposed date water use will be completed October 1, 1996

NOTE: *A map prepared by a Certified Water Right Examiner (CWRE) and a completed legal description of the subject property are required under ORS 537.140 and OAR 690 as a part of your application. The legal description may be copied from your deed, title insurance policy, or land sales contract.*

6. a) *In the event any deficiencies are noted involving the application map enclosed herein, please return the map with instructions for correction to (check one):*


 Applicant XX CWRE Other (Identify in REMARKS section)

- b) *In the event any deficiencies are noted involving the application, please return the application with instructions for correction to (check one):*

 Applicant XX CWRE Other (Identify in REMARKS section)

7. *Are all lands involved (including the proposed diversion site, place of use, and access for conveying the water) under your ownership? YES. If not, list in REMARKS section below, or on an attached sheet, the names and mailing addresses of the legal owners of all property involved in the proposed development.*

REMARKS:



Series of horizontal lines for handwritten remarks.

I/We certify that the information I have provided in this application is an accurate representation of the proposed water use and is true and correct to the best of my knowledge.

NOTE: The permit, when issued, is for the beneficial use of water without waste. By law, the land use associated with this water use must be in compliance with statewide land-use goals and any local acknowledged land-use plan. It is possible the land use you propose may not be allowed if it is not in keeping with the goals acknowledged plan. Your city or county planning agency can advise you about the land-use plan in your area.

Ralph B. Preston
Signature of Applicant

11-16-92
Date

Alberta F. Preston
Signature of Co-Applicant, if any

11-16-92
Date

FOR WATER RESOURCES DEPARTMENT USE ONLY



Dear Applicant:

I certify that I have examined the foregoing application, together with the accompanying information, and am returning it to you for:

In order to retain its tentative priority, this application must be returned with the requested corrections or additions on or before:

_____, 19 ____.

WITNESS my hand this ____ day of _____, 19 ____.

Water Resources Director

By: _____

This instrument was first received in the office of the Water Resources Director at Salem Oregon, on the 19th day of November 19 92, at 8:00 o'clock, A M.

APPLICATION NO: 73002 PERMIT NO: _____

RECEIVED

JAN 19 1994

WATER RESOURCES DEPT.
SALEM, OREGON

STATUS OF INFORMATION BASE FOR STOCKS OF CONCERN				
UMPQUA DISTRICT -- FEBRUARY 1993				
STOCK	CURRENT STATUS	INFORMATION BASE SINCE 1992		
		NO CHANGE	ADDED ONE YEAR OF DATA	ADDED NEW INFORMATION
Umpqua Chub, Umpqua River	Proposed Sensitive (Default Status)			X
Pacific Lamprey, Umpqua River	Proposed Sensitive (Statewide)			X
Migratory Cutthroat, North Umpqua	Severely Depressed Population (Recommend "Sensitive")			X
Chum Salmon, Umpqua River	Sensitive (Statewide)		X	
Spring Chinook Salmon, South Umpqua	Documented Depressed Population			X
Coho Salmon, Umpqua River	Documented Depressed Population		X	
Winter Steelhead, Umpqua River	Suspected Declining Population		X	
Summer Steelhead, North Umpqua	Documented Declining Population		X	
Fall Chinook Salmon, North Umpqua	Potential Genetic Problems		X	
Brown Trout, Upper North Umpqua	Suspected Declining Population		X	
Migratory Cutthroat, Umpqua River	Suspected Declining Population			X
Sturgeon, Umpqua Estuary	Suspected Declining Population (Statewide)		X	
Resident Trout, Umpqua River	Suspected Declining Populations	X		

Taken from Fish Management Review; Southwest Region: A Review of Stocks of Concern and Habitat Protection and Habitat Restoration Priorities and Programs. Oregon Department of Fish and Wildlife, February, 1993.

TECHNICAL REVIEW CHECKLIST

FORM-71393

- (1) Application: S 73002
 (2) Review Date: 10-21-93

S Indicates information was completed or adequately addressed.
 U Indicates information is needed, or incomplete, or inadequately addressed
 N/A Indicates Not Applicable

SUMMARY	
<u>S</u>	Completeness
<u>S</u>	Land Use
<u>N/A</u>	GW Interference (if potential interference with surface water, see results of water availability analysis)
<u>S</u>	Conflicts
<u>S</u>	Water Availability

(3) S The applicant has certified that the information provided in the application is an accurate representation of the proposed use and is true and correct to the best of their knowledge.

(4) n/a No oath is required because application was filed before June 5, 1992.

(5) S Application fees:

Examination fee:	\$ 200.00
Recording fee:	\$ 100.00
TOTAL REQUIRED:	\$ 300.00
TOTAL SUBMITTED:	\$ 300.00
AMOUNT DUE prior to issuance of permit	\$ <u>0</u>
AMOUNT OVERPAID refund due applicant	\$ <u>0</u>

(6) S Proposed dates of beginning and completion of construction, and complete application of water.

(7) S MAP: Prepared by a CWRE
 Exempt under OAR 690-11-150(3)
 A map or drawing included (non-CWRE)
 No map or drawing in file

- (8) n/a A CWRE map is not required for applications filed before November 9, 1987.
- (9) S A written copy of the legal description of the property on which the water is to be used.
- (10) S A copy of written authorization, contract or easement permitting access to the land or reservoir not owned by the applicant.
- (11) S The proposed use is not restricted or prohibited by statute.
- (12) S The source of water is not withdrawn from appropriation by order of the State Engineer or Water Resources Commission, or legislatively withdrawn under ORS Chapter 538.
- (13) S Irrigation use(s) (is) are classified uses(s) under the Umpqua Basin Program, OAR 690 - 516-001.
- (14) S The application, map and supporting data are complete and free of defects.

Land Use Compatibility:

- (15) As expressed by the Planning Department of Douglas
- (16) S The land uses to be served by proposed water uses (including proposed construction) are allowed or are not regulated by the local comprehensive plan (ordinance section _____).
- (17) n/a The land uses to be served by proposed water uses (including proposed construction) involve discretionary land use approvals which have been obtained.
- (18) n/a The local government was notified, and sent no comment pursuant to the rules at the time; land use was presumed in compliance per such statement printed on the application.

For ground water applications:

- (20) n/a A copy of the constructor's log, if available, for any well already constructed, or required information regarding actual or anticipated construction.
- (21) n/a The report from groundwater section has been received.


For reservoir applications:

- (22) n/a Plans, specifications and supporting information for the dam and impoundment area.

OK

	J	F	M	A	M	J	J	A	S	O	N	D	STOR
0100000000000000	5600.00	7210.00	6650.00	5690.00	3650.00	1300.00	510.00	198.00	209.00	210.00	1090.00	3870.00	3370000.00
0101000000000000	23.00	25.40	18.70	2.40	.10	.47	.25	-1.07	-1.32	-10.90	-11.70	7.60	184000.00
0102000000000000	710.00	711.00	595.00	307.00	136.00	31.00	4.90	-4.70	-9.90	-68.10	24.00	427.00	416000.00
0102100000000000	710.00	711.00	595.00	307.00	136.00	31.00	4.90	-4.70	-9.90	-68.10	24.00	427.00	411000.00
0102110000000000	117.00	121.00	96.00	33.00	9.10	-2.40	-4.00	-5.36	-9.90	-68.10	-42.60	65.00	80400.00
0102120000000000	437.00	441.00	363.00	170.00	88.00	6.50	4.90	-4.70	-9.90	-68.10	-19.00	244.00	265000.00
0102121000000000	-2.40	-1.30	-4.10	-10.90	-5.12	-2.57	-.94	-4.70	-9.90	-68.10	-30.80	-8.10	3230.00
0102122000000000	426.00	431.00	363.00	170.00	88.00	6.50	4.90	-4.70	-9.90	-68.10	-19.00	244.00	228000.00
0102122100000000	-6.40	-5.50	-7.80	-13.10	-6.40	-3.35	-1.38	-4.70	-9.90	-68.10	-19.00	-10.70	1820.00
0102122200000000	6.90	8.90	3.40	-.40	.70	1.94	-.11	-4.70	-9.90	-68.10	-21.90	-4.50	11900.00
0102122300000000	31.20	33.70	23.20	-2.80	-9.80	-5.81	-1.58	-4.70	-9.90	-68.10	-24.00	.70	27300.00
0102122400000000	202.00	208.00	167.00	68.00	33.40	4.00	-.90	-5.63	-9.90	-68.10	-28.10	97.00	126000.00
0102122410000000	10.20	12.30	4.70	-13.50	-10.10	-2.75	-1.88	-5.63	-9.90	-68.10	-29.00	-7.30	15400.00
0102122420000000	3.50	4.90	1.30	-7.60	-3.38	-.05	-1.96	-5.63	-9.90	-68.10	-28.10	-3.80	7290.00
0102122430000000	-9.30	-8.50	-10.20	-14.20	-6.67	-1.37	-2.27	-5.63	-9.90	-68.10	-28.10	-13.70	-182.00
0103000000000000	9.20	11.10	6.70	-4.40	-3.49	-1.08	-.41	-1.31	-1.48	-11.20	-14.00	-.40	10700.00
0104000000000000	156.00	166.00	133.00	47.00	18.10	.00	-3.80	-12.60	-14.00	-60.50	-76.00	65.00	105000.00
0104100000000000	26.80	30.20	21.60	-.40	.20	-5.39	-3.90	-12.60	-14.00	-60.50	-76.00	4.10	22600.00
0105000000000000	4280.00	5850.00	5470.00	4920.00	3190.00	1080.00	410.00	141.00	162.00	150.00	790.00	2970.00	2660000.00
0105100000000000	9.20	10.90	6.30	-4.90	-7.01	-4.24	-2.52	-1.35	-1.51	-9.18	-13.80	-.60	19600.00
0105200000000000	-1.00	.70	-4.20	-15.40	-12.20	-8.37	-3.54	-2.34	-2.43	-29.10	-35.00	-23.30	5680.00
0105300000000000	218.00	267.00	219.00	83.00	27.00	-13.10	-9.00	-9.61	-6.29	-39.50	-61.40	121.00	164000.00
0105310000000000	-1.10	4.40	-.80	-13.40	-11.20	-13.10	-9.00	-9.61	-6.29	-39.50	-61.40	-8.40	9160.00
0105320000000000	-8.50	-4.20	-7.90	-17.10	-7.81	-13.10	-9.00	-9.61	-6.29	-39.50	-61.40	-14.90	4260.00
0105330000000000	142.00	182.00	140.00	36.00	9.20	-13.10	-11.70	-10.70	-7.88	-62.30	-73.30	66.00	117000.00
0105331000000000	-3.29	-1.84	-3.23	-6.41	-3.21	-13.10	-11.70	-10.70	-7.88	-62.30	-73.30	66.00	117000.00
0105332000000000	-6.21	-4.40	-6.15	-10.30	-2.57	-13.10	-11.70	-10.70	-7.88	-62.30	-73.30	-5.39	1310.00
0105333000000000	-5.50	-2.40	.30	-10.50	-7.13	-13.10	-11.70	-10.70	-7.88	-62.30	-73.30	-9.01	1070.00
0105334000000000	27.10	38.60	26.40	-2.90	-5.40	-13.10	-11.70	-10.70	-7.88	-62.30	-73.30	-11.70	6800.00
0105335000000000	40.00	58.00	41.00	-6.80	-16.20	-13.40	-11.70	-10.70	-7.88	-62.30	-73.30	6.10	28800.00
0105335100000000	37.00	56.00	39.00	-7.90	-16.80	-14.60	-11.70	-10.70	-7.88	-62.30	-73.30	5.30	45300.00
0105335110000000	9.40	14.20	9.90	-7.90	-16.80	-14.60	-11.70	-10.70	-7.88	-62.30	-73.30	4.20	44300.00
0105400000000000	-6.08	-5.33	-6.91	-10.50	-7.53	-3.94	-.60	-.81	-.85	-9.77	-13.90	-10.40	335.00
0105500000000000	8.20	11.50	11.50	2.60	-1.71	-1.20	-.56	-.16	-.13	-8.66	-10.30	2.10	9610.00
0105600000000000	-6.00	-.80	-.80	-15.90	-16.50	-9.75	-2.39	-3.17	-3.08	-28.50	-39.30	-16.90	10100.00
0105700000000000	3650.00	5100.00	4810.00	4460.00	2910.00	970.00	370.00	116.00	130.00	90.00	660.00	2520.00	2290000.00
0105710000000000	4.80	9.10	9.80	-1.50	-3.80	-3.29	-2.63	-3.33	-3.25	-13.60	-19.40	-2.80	19500.00
0105720000000000	223.00	294.00	268.00	182.00	87.00	22.60	16.10	3.60	3.60	-23.10	-15.10	140.00	15000.00
0105721000000000	-7.50	-2.80	-5.00	-11.10	-2.96	-2.17	.38	-.22	-.25	-23.10	-22.00	-13.20	2680.00
0105722000000000	194.00	254.00	232.00	164.00	80.00	22.60	14.20	1.70	2.30	-23.10	-15.10	131.00	128000.00
0105722100000000	14.40	20.90	17.80	9.20	3.81	-.04	.96	-.12	-.07	-23.10	-15.10	6.40	11100.00
0105722200000000	23.60	34.60	29.70	15.40	8.10	1.84	.78	-.89	-.79	-23.10	-15.10	16.00	20200.00
0105722300000000	93.00	132.00	121.00	84.00	39.10	13.80	7.20	-1.93	-2.00	-23.10	-17.10	62.00	71800.00
0105722310000000	93.00	132.00	121.00	84.00	39.10	13.80	7.20	-1.93	-2.00	-23.10	-17.10	62.00	71800.00
0105722311000000	-8.90	-5.70	-6.60	-9.80	-9.23	-2.22	-.55	-1.93	-2.00	-23.10	-17.10	-11.60	461.00
0105730000000000	1860.00	2330.00	2200.00	2190.00	1740.00	870.00	366.00	116.00	25.00	83.00	450.00	1420.00	1010000.00
0105731000000000	151.00	208.00	210.00	205.00	92.00	13.20	-5.50	1.30	-.40	-43.60	-74.10	87.00	128000.00
0105731100000000	122.00	174.00	178.00	183.00	84.00	11.50	-6.00	.90	-.90	-44.60	-76.40	71.00	111000.00
0105731110000000	41.80	60.00	60.00	54.80	20.90	5.10	-6.00	.74	-.90	-44.60	-76.40	23.30	38100.00
0105731120000000	93.00	127.00	131.00	139.00	64.00	8.80	-6.00	-1.00	-2.40	-44.60	-76.40	63.00	75300.00
0105732000000000	1500.00	1920.00	1790.00	1850.00	1490.00	860.00	366.00	116.00	25.00	83.00	450.00	1170.00	761000.00
0105732100000000	167.00	191.00	189.00	150.00	69.00	20.30	2.90	-3.50	-1.00	-24.90	-10.20	132.00	103000.00
0105732200000000	228.00	336.00	332.00	295.00	156.00	46.00	12.50	-5.90	-1.10	-105.00	-59.00	166.00	187000.00
0105732210000000	28.00	59.00	53.00	37.00	20.20	-4.70	-3.50	-7.58	-3.56	-105.00	-59.00	53.00	51400.00
0105732220000000	160.00	237.00	238.00	218.00	128.00	31.00	8.10	-6.20	-1.10	-105.00	-59.00	156.00	137000.00
0105732221000000	3.90	11.90	10.50	7.50	1.50	-2.16	-.34	-6.20	-1.61	-105.00	-59.00	10.50	12100.00
0105732222000000	136.00	173.00	171.00	161.00	97.90	31.00	8.10	-6.20	-1.10	-105.00	-59.00	117.00	83500.00
0105732300000000	830.00	1070.00	970.00	1090.00	1040.00	760.00	366.00	116.00	25.00	83.00	450.00	780.00	366000.00
0105732310000000	4.50	10.00	10.20	10.30	4.90	-1.47	-2.12	-3.28	-3.48	-18.00	-14.30	-.70	8070.00
0105732320000000	-4.40	2.60	5.50	13.70	13.40	2.30	3.15	.45	.10	-14.90	-22.90	-6.40	7240.00
0105732330000000	-2.10	6.30	8.50	14.80	11.30	-.10	.62	-1.81	-2.30	-19.80	-29.80	-10.10	8800.00
0105732340000000	2.10	10.00	12.80	21.40	14.10	5.30	3.66	.77	.24	-18.10	-21.90	-3.50	10000.00
0105732350000000	830.00	1070.00	970.00	1090.00	1040.00	760.00	366.00	116.00	25.00	83.00	450.00	780.00	366000.00
0105732351000000	114.00	140.00	133.00	138.00	146.00	98.00	67.40	49.90	25.00	30.20	47.00	96.00	55500.00
0105732352000000	199.00	213.00	213.00	225.00	247.00	206.00	181.00	116.00	25.00	83.00	155.00	190.00	76900.00
0105732353000000	348.00	484.00	402.00	464.00	539.00	433.00	355.00	116.00	25.00	83.00	285.00	347.00	137000.00
0105740000000000	1170.00	2000.00	1910.00	1670.00	835.00	155.00	-57.70	-81.50	-62.20	-170.00	-124.00	603.00	975000.00
0105741000000000	12.60	24.00	19.10	-1.20	-3.80	-5.86	-57.70	-81.50	-62.20	-170.00	-124.00	-4.80	17800.00
0105741100000000	12.60	24.00	19.10	-1.20	-3.80	-5.86	-57.70	-81.50	-62.20	-170.00	-124.00	-4.80	12200.00
0105742000000000	1050.00	1830.00	1750.00	1560.00	785.00	142.00	-57.70	-81.50	-62.20	-170.00	-140.00	538.00	895000.00
0105742100000000	-26.80	-18.10	31.00	10.70	.00	-8.32	-57.70	-81.50	-62.20	-170.00	-140.00	-55.00	44600.00
0105742110000000	-26.80	-18.10	-7.10	-9.30	-5.72	-8.32	-57.70	-81.50	-62.20	-170.00	-140.00	-55.00	5110.00
0105742120000000	-39.40	-38.00	19.40	-4.60	-7.20	-16.20	-57.70	-81.50	-62.20	-170.00	-140.00	-55.20	30600.00
0105742121000000	-39.40	-38.00	-.10	-5.20	-9.80	-16.20	-57.70	-81.50	-62.20	-170.00	-140.00	-55.20	15300.00
0105742121100000	-39.40	-38.00	-.10	-5.20	-9.80	-16.20	-57.70	-81.50	-62.20	-170.00	-140.00	-55.20	12900.00
0105742122000000	-58.90	-72.00	1.80	-19.30	-14.60	-16.20	-57.70	-81.50	-62.20	-170.00	-140.00	-55.20	8010.00
0105742200000000	-11.10	-9.66	-11.20	-13.00	-9.16	-3.78	-57.70	-81.50	-62.20	-170.00	-140.00	-13.10	-1690.00
0105742300000000	-7.97	-5.38	-8.02	-11.40	-8.49	-4.							

Land Use Information Form: ~~Permit No.~~ **Permits, Water Uses in Addition to Classified Uses**



This information is needed to determine compatibility with local comprehensive plans as required by ORS 197.180. The Water Resources Department will use this and other information to evaluate the request for water use. **DO NOT FILL OUT THIS FORM IF water is to be diverted, conveyed, and/or used only on federal lands.**

Applicant's Name: RALPH B OR ALBERTA F PRESTON
 Address: 944 SE KANE
 City: ROSEBURG State: OR Zip: 97470
 Phone: (503) 672-1556 WRD Application No.: _____

Please provide information as requested below for all tax lots on or through which water will be diverted or used. (Attach extra sheets as necessary.) Applicants for municipal use may substitute existing and proposed service area boundaries for the tax lot information requested below.

Tax Lot or Local I.D.#	Plan Designation/Zoning (e.g. Rural Residential/RR-5)	Check All That Apply		
		Water Diverted	Water Conveyed	Water Used
2872.00	SR	✓	✓	✓
2895.00	SR	✓	✓	✓
2896.00	SR	✓	✓	✓

DOUGLAS COUNTY

The following section must be completed by all local planning departments responsible for the property(ies) listed above. Please ask the Department for extra forms, as needed.

For Local Government Use Only

Local government planning officials are to complete the remainder of this form and return it to the applicant or the Water Resources Department (3850 Portland Rd. NE, Salem, OR, 97310) within 60 days of the date of receipt as shown below. If the form is not completed within 60 days, the Department may take action to approve the water use.

a) Check the appropriate box below and provide requested information.

Land uses to be served by proposed water uses (including proposed construction) are allowed outright or are not regulated by your comprehensive plan. Cite applicable ordinance section(s): _____ . Go to section b) on reverse side.

Land uses to be served by proposed water uses (including proposed construction) involve discretionary land use approvals as listed in the table below. **Note:** Please attach documentation of applicable local land use approvals which have already been obtained. (Record of Action plus any accompanying findings is sufficient.)

Type of Land Use Approvals Needed (e.g.: plan amendments, rezones, conditional use permits, etc.)	Cite Most Significant, Applicable Plan Policies & Ordinance Section References	Please check the box that applies:		
		Already Obtained	Already Denied	Being Pursued Satisfactorily

(over)


WRD Applicant Name: _____

Application No. 73002 Planning Official Initials: _____
Permit No. _____
Description of Water Use

Note to Applicant: This sheet will provide local planning staff with a basic description of your proposed water use. Please fill out this sheet before bringing the attached land use form to your local planning office. It will help local planning offices complete your land use information form quickly.

Note to Local Planning Officials: Please initial this sheet. Do not separate it from the land use information form. If needed, please make a separate copy for your records.

Applicant Name: RALPH B OR ALBERTA F PRESTON
 Address: 944 SE KANE
ROSEBURG, OR 97470
 Phone: (503) 672-1556



Please indicate what you will use the water for. Check all boxes that apply and fill in the blanks with key characteristics of the project

- Irrigation (crop type, golf course, nursery or greenhouse): LAWN
- Livestock (type of livestock, feedlot, slaughterhouse): _____
- Residential (# units, single or multi-family, # lots if partition or subdivision): _____
- Commercial (i.e., retail, office, restaurant, gas station, hotel, service, etc.): _____
- Industrial (i.e., factory, pulp mill, research and development, processing, etc.): _____
- Institutional (i.e., school, library, etc.): _____
- Mining (aggregate, metal, open pit, placer, etc.): _____
- Recreation (park, campsite, pond, etc.): _____
- Fish and Wildlife (pond, hatchery, etc.): _____
- Hydropower (dam, reservoir, power generating or transmitting facilities): _____
- Other (Name and list key characteristics): _____

Indicate sources for the proposed water use below:	Indicate the estimated quantity of water the use will require.
<input checked="" type="checkbox"/> Surface Water Name sources: <u>UMPUA RIVER</u> _____ _____	<u>0.005</u> Cubic feet per second. <u>2.2</u> Gallons per minute. _____ Acre-Feet
<input type="checkbox"/> Reservoir or pond	
<input type="checkbox"/> Ground Water	

RECEIVED

JAN 21 1993

WATER RESOURCES DEPT.
SALEM, OREGON

WATER AVAILABILITY REPORT-SURFACE WATER APPLICATION

Name of Applicant Ralph & Alberta Preston Application Number 73002

1. To your knowledge, has the stream or basin that is the source for this application ever been regulated for prior rights?

Yes _____ No X

If yes, please explain.

2. Has the stream or basin that is the source for this application ever been regulated for minimum streamflows?

Yes _____ No X

If yes, please explain.

RECEIVED

JAN 13 1993

WM. DIST. 24
GRANTS PASS, ORE.

3. Do you observe this stream system during regular field work?

Yes X No _____

If yes, what are your observations for the stream.

For the Umpqua River nr Elkton (14321000), roughly midway in minimum flow reach, to be below 745 cfs for 7 or more consecutive days is a 1 year in 20 event.¹

4. Based on your observations, would there be water available in the quantity and at time needed to supply the development proposed by this application.

Yes X No _____ Don't Know _____

What would you recommend for conditions on a permit, that may be issued approving this application?

5. Any other recommendations you would like to make?

¹Statistical Summaries of Streamflow Data in Oregon, Vol. 2, p. 189 (1984)

Signature Garyl Ball WM District # 15 Date 1/11/93

ASRSB10

REAL PROPERTY ASSESSMENT ROLL

Application No 73002

11/18/92

ACCT NO 2896.00

PRESTON, RALPH B

CODE 105.00

% PRESTON, H M LF EST

CLASS 110

ACRES 88 .05

944 SE KANE ST

REF NO 86-12587

ROSEBURG, OR

97470

Permit No
MWB VOL 95-PC-393D
(LOT 6) LESS RD &
LESS PR SD

344249

		CURRENT YEAR		PRIOR YEAR	
		MARKET	ASSESSED	MARKET	ASSESSED
POTENTIAL	LAND	1,000	1,000	1,000	1,000
ADDITIONAL	BLDG				
TAX LIABILITY	TOTAL VALUE	1,000	1,000	1,000	1,000
TAXABLE VALUE			1,000		

SEE SPECIAL ASSESSMENTS (PF11)

PRESS:

- ENTER - SEL
- PF1 - ADV
- PF2 - RCD
- PF6 - PLANNING
- PF7 - TAXROLL
- PF8 - MOBIL XREF
- PF9 - SALES
- PF10 - INDEX
- PF11 - SP ASMT
- PF12 - LAND
- PF13 - BUILDING
- CLEAR - EXIT



ASRSB10 REAL PROPERTY ASSESSMENT ROLL
 11/18/92
 ACCT NO 2895.00 PRESTON, RALPH B
 CODE 105.00 % PRESTON, H M LF EST
 CLASS 111
 ACRES .23 944 SE KANE ST
 REF NO 88-12587 ROSEBURG, OR 97470


Application No. 73002
 Permit No. 1300 TL 1000
 M&B VOL 101 PG 536D (LOT
 5) WESSELA'S HOMESITES &
 M&B INST 70-5258,
 CC-33997 LESS RD
 81-13049 70-5258

		CURRENT YEAR		PRIOR YEAR	
		MARKET	ASSESSED	MARKET	ASSESSED
POTENTIAL	LAND	41,900	41,900	34,900	34,900
ADDITIONAL	BLDG	2,225	2,225	1,875	1,875
TAX LIABILITY	TOTAL VALUE	44,125	44,125	36,775	36,775
	TAXABLE VALUE		44,125		

SEE SPECIAL ASSESSMENTS (PF11)

PRESS:

ENTER - SEL PF6 - PLANNING PF9 - SALES PF12 - LAND
 PF1 - ADV PF7 - TAXROLL PF10 - INDEX PF13 - BUILDING
 PF2 - RCD PF8 - MOBIL XREF PF11 - SP ASMT CLEAR - EXIT



ASRSB10
11/18/92

REAL PROPERTY ASSESSMENT ROLL

Application No. 73002

ACCT NO 2872.00 PRESTON, RALPH B
CODE 105.00 % PRESTON, H M LF EST
CLASS 1
ACRES .05 944 SE KANE ST
REF NO 88-12587 ROSEBURG, OR .97470

122 R10 13CD TL 1100
2013 VCL 33 PG 574D
(16 FT STRIP NEW LOUIS
5 & 6)


CC-38526 72-5367 73-2641
75-15684 REF CC-76-2434
73-2643 84-13380

		CURRENT YEAR		PRIOR YEAR	
		MARKET	ASSESSED	MARKET	ASSESSED
POTENTIAL	LAND	1,000	1,000	1,000	1,000
ADDITIONAL	BLDG				
TAX LIABILITY	TOTAL VALUE	1,000	1,000	1,000	1,000
TAXABLE VALUE			1,000		

SEE SPECIAL ASSESSMENTS (PF11)

PRESS:

- ENTER - SEL PF6 - PLANNING PF9 - SALES PF12 - LAND
- PF1 - ADV PF7 - TAXROLL PF10 - INDEX PF13 - BUILDING
- PF2 - RCD PF8 - MOBIL XREF PF11 - SP ASMT CLEAR - EXIT



APPROVED USES.

THE APPROPRIATE CITY OR COUNTY PLANNING DEPARTMENT TO VERIFY THE PERSON ACQUIRING THE TITLE TO THE PROPERTY SHOULD CHECK WITH LAWS AND REGULATIONS. BEFORE SIGNING OR ACCEPTING THIS INSTRUMENT, DESCRIBED IN THIS INSTRUMENT IN VIOLATION OF APPLICABLE LAND USE THIS INSTRUMENT WILL NOT ALLOW USE OF THE PROPERTY

RESERVING TO GRANTOR A LIFE ESTATE FOR THE LIFETIME OF THE GRANTOR.

beginning and containing 0.41 acres more or less. Volume 445, Page 777, 162.20 feet to the point of North 12.02' 52" West along the West line of said Southwest corner of said Volume 445, Page 777; thence Volume 445, Page 777, 37.21 feet to a point at the South 69.54' 18" West along the South line of said Volume 445, Page 777; thence the South line of said Volume 445, Page 777; thence feet to a point on the bank of the Umpqua River and on along the West line of said Volume 306, Page 436, 19.62 thence North 24.00' West leaving said Umpqua River and the Southwest corner of said Volume 306, Page 436; Page 436, 49.64 feet to a point in the Umpqua River and downstream along the South line of said Volume 306, Page 436; thence South 63.04' 57" West containing Umpqua River and the Southeast corner of said Volume Umpqua River downstream, 16.38 feet to a point in the Page 130; thence South 51.22' 51" West following the River and at the Southwest corner of said Volume 338, Right of Way line, 183.35 feet to a point in the Umpqua Rod; thence South 14.35' 06" East leaving said southerly Southernly Right of Way line 99.19 feet to a 1/2" Iron No. 240; thence North 65.02' 07" East along said point on the southerly Right of Way line of County Road 1729.65 feet; thence North 26.30' West, 5.00 feet to a Williamette Meridian, bears South 82.13' 55" West, 14, 23 and 24 of Township 22 South, Range 10 West, from which the section corner common to Sections 13, the point of beginning of said Volume 445, Page 777, described as follows: Beginning at a 5/8" Iron rod at Douglas County, Oregon, and being more particularly recorded in Volume 338, Page 130 of the Deed Records of County, Oregon, and also being a portion of that parcel in Volume 445, Page 777 of the Deed Records of Douglas County, Oregon, and also being a portion of that parcel of land described in a deed to H. M. Preston, et ux, as being those parcels of land described in deeds to H. M. Preston, et ux, as recorded in Volume 306, Page 436 and the Deed Records of Douglas County, Oregon, and also Horton, et ux, as recorded in Volume 685, Page 627 of that parcel of land described in a deed to Harold H. Meridian, Douglas County, Oregon, and being a portion of that parcel of land located in the southwest 1/4 of section 13 of Township 22 South, Range 10 West, Williamette Meridian, Douglas County, Oregon, and being a portion of that parcel of land described in a deed to H. M. Preston, et ux, as recorded in Volume 338, Page 130 of the Deed Records of Douglas County, Oregon, and being more particularly described real property:

KNOW ALL MEN BY THESE PRESENTS, That H. M. PRESTON, surviving spouse of Vivian V. Preston, deceased, hereinafter called the grantor, hereby grants, bargains, sells and conveys unto RALPH B. PRESTON, hereinafter called the grantee, the following



Application No. 88-12587 BARGAIN AND SALE DEED Book 1032 Page 595 73002


The true consideration for this conveyance, stated in terms of dollars, is none; the consideration for this conveyance is love and affection.

IN WITNESS WHEREOF, the Grantor has executed this instrument this 23rd day of August, 1988.

H. M. Preston
H. M. Preston

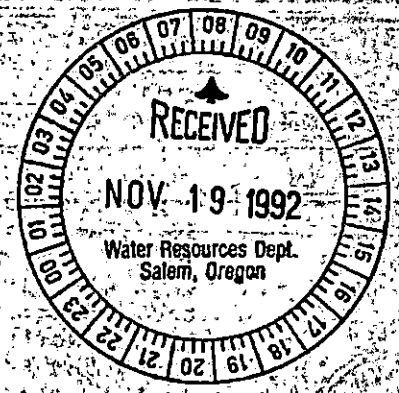
STATE OF OREGON)
County of Douglas) ss.

The foregoing instrument was acknowledged before me this 23rd day of August, 1988, by H. M. PRESTON.



Donna Hopkins
Notary Public for Oregon.
My commission expires: 9-3-90

Until a change is requested all tax statements shall be sent to the following address:
Ralph B. Preston
244 S.E. Kane Street
Roseburg, Oregon, 97470



STATE OF OREGON)
COUNTY OF DOUGLAS) CL.
I, GAY FIELDS, COUNTY CLERK AND RECORDER OF CONVEYANCES, DO HEREBY CERTIFY THAT THIS INSTRUMENT WAS RECORDED

1988 AUG 24 P11 4 38

GAY FIELDS,
DOUGLAS COUNTY CLERK
IN THE OFFICIAL RECORDS OF DOUGLAS COUNTY
Alvin L. Bennett
DEPUTY
10-00-88