

Application No. 73011



State of Oregon
WATER RESOURCES DEPARTMENT
Application for a Permit to Appropriate Surface Water

Applicant(s) Nick or Esther Nicastro
(Please print or type - use dark ink)

Mailing Address: 19739 PLeasant View
Groveland CA 95321 (209)962-6540
City State Zip Daytime Phone No.

I (We) make application for a permit to appropriate the following described waters of the State of Oregon:

1. SOURCE OF WATER for the proposed use: Umpgua River,
a tributary of _____

2. TOTAL AMOUNT OF WATER to be applied to beneficial use; 0.005 cubic feet per second, OR 2.2 gallons per minute. If water is to be used from more than one source, give the quantity of water from each; _____

3. INTENDED USE(S) OF WATER: Irrigation

If for more than one use, give the quantity of water from each source for each use: _____
N/A

If for DOMESTIC use, state the number of households to be supplied; N/A

If for MUNICIPAL OR QUASI-MUNICIPAL use, state the present population to be served, and an estimate of the future requirements; (List population projections, water needs, anticipated areas to be provided water.) N/A

If for MINING use, state the nature (gold, silver, etc.) of the mines to be served; N/A

If for IRRIGATION, or other land area use, state the TOTAL number of acres to be developed under each use;

Irrigation 0.5 acre
Other(describe) _____

4. **DESCRIPTION OF WATER DELIVERY SYSTEM:** *Include dimensions and type of construction of diversion works, length and dimensions of supply ditches or pipelines, sizes and type of pump and motor. If for irrigation, describe the type of system (i.e., flood, wheel line, hand line, drip, other).*

3/4 CENTRIFUGAL E.N.
Mr Nicastro will install a 1/2 hp submersible pump in a natural depression in the river and pump the water to the place of use through PVC pipe placed in a trench in the ground. The water will be distributed to the lawn or garden using standpipes and garden sprinklers.

Distance from the river to the house is approximately 75 feet.

5. **PROJECT SCHEDULE:** *(List month and year)*

Proposed date construction work will begin October 1, 1993

Proposed date construction work will be completed October 1, 1996

Proposed date water use will be completed October 1, 1996

NOTE: *A map prepared by a Certified Water Right Examiner (CWRE) and a completed legal description of the subject property are required under ORS 537.140 and OAR 690 as a part of your application. The legal description may be copied from your deed, title insurance policy, or land sales contract.*

6. a) *In the event any deficiencies are noted involving the application map enclosed herein, please return the map with instructions for correction to (check one):*

Applicant XX CWRE Other (Identify in REMARKS section)

b) *In the event any deficiencies are noted involving the application, please return the application with instructions for correction to (check one):*

Applicant XX CWRE Other (Identify in REMARKS section)

7. *Are all lands involved (including the proposed diversion site, place of use, and access for conveying the water) under your ownership? YES. If not, list in REMARKS section below, or on an attached sheet, the names and mailing addresses of the legal owners of all property involved in the proposed development.*

REMARKS: I made a change on the type of pump
and the amount it pumps.

The pump is a 3/4 H.P. Centrifugal, which
pumps 75 gal. per. minute.

Ether Nicastro


I/We certify that the information I have provided in this application is an accurate representation
of the proposed water use and is true and correct to the best of my knowledge.

NOTE: The permit, when issued, is for the beneficial use of water without waste. By law, the land use associated with this water use must be in compliance with statewide land-use goals and any local acknowledged land-use plan. It is possible the land use you propose may not be allowed if it is not in keeping with the goals acknowledged plan. Your city or county planning agency can advise you about the land-use plan in your area.

Nick Nicastro 11-18-92
Signature of Applicant Date

Ether Nicastro 11-18-92
Signature of Co-Applicant, if any Date





FOR WATER RESOURCES DEPARTMENT USE ONLY

Dear Applicant:

I certify that I have examined the foregoing application, together with the accompanying information, and am returning it to you for:

In order to retain its tentative priority, this application must be returned with the requested corrections or additions on or before:

_____, 19 ____.



WITNESS my hand this ____ day of _____, 19 ____.

Water Resources Director

By: _____

This instrument was first received in the office of the Water Resources Director at Salem, Oregon, on the 23rd day of Nov., 19 92, at 8:00 o'clock, A M.

APPLICATION NO: 73011 PERMIT NO: _____



TECHNICAL REVIEW CHECKLIST

FORM-71393

- (1) Application: S 73011
- (2) Review Date: 10-21-93

S Indicates information was completed or adequately addressed.
 U Indicates information is needed, or incomplete, or inadequately addressed
 N/A Indicates Not Applicable

SUMMARY	
<u>S</u>	Completeness
<u>S</u>	Land Use
<u>n/a</u>	GW Interference (if potential interference with surface water, see results of water availability analysis)
<u>S</u>	Conflicts
<u>S</u>	Water Availability

- (3) S The applicant has certified that the information provided in the application is an accurate representation of the proposed use and is true and correct to the best of their knowledge.
- (4) n/a No oath is required because application was filed before June 5, 1992.
- (5) S Application fees:
- | | |
|--|-------------|
| Examination fee: | \$ 200.00 |
| Recording fee: | \$ 100.00 |
| TOTAL REQUIRED | \$ 300.00 |
| TOTAL SUBMITTED | \$ 300.00 |
| AMOUNT DUE prior to issuance of permit | \$ <u>0</u> |
| AMOUNT OVERPAID refund due applicant | \$ <u>0</u> |
- (6) S Proposed dates of beginning and completion of construction, and complete application of water.
- (7) S MAP: Prepared by a CWRE
 Exempt under OAR 690-11-150(3)
 A map or drawing included (non-CWRE)
 No map or drawing in file

- (8) n/a A CWRE map is not required for applications filed before November 9, 1987.
- (9) S A written copy of the legal description of the property on which the water is to be used.
- (10) S A copy of written authorization, contract or easement permitting access to the land or reservoir not owned by the applicant.
- (11) S The proposed use is not restricted or prohibited by statute.
- (12) S The source of water is not withdrawn from appropriation by order of the State Engineer or Water Resources Commission, or legislatively withdrawn under ORS Chapter 538.
- (13) S Irrigation use(s) (is) are classified uses(s) under the Amplga Basin Program, OAR 690 -516-001.
- (14) S The application, map and supporting data are complete and free of defects.

Land Use Compatibility:

- (15) As expressed by the Planning Department of Douglas
- (16) S The land uses to be served by proposed water uses (including proposed construction) are allowed or are not regulated by the local comprehensive plan (ordinance section _____).
- (17) n/a The land uses to be served by proposed water uses (including proposed construction) involve discretionary land use approvals which have been obtained.
- (18) n/a The local government was notified, and sent no comment pursuant to the rules at the time; land use was presumed in compliance per such statement printed on the application.

For ground water applications:

- (20) n/a A copy of the constructor's log, if available, for any well already constructed, or required information regarding actual or anticipated construction.
- (21) n/a The report from groundwater section has been received.

For reservoir applications:

- (22) n/a Plans, specifications and supporting information for the dam and impoundment area.

OK

	J	F	M	A	M	J	J	A	S	O	N	D	STOR
0100000000000000	5600.00	7210.00	6650.00	5690.00	3650.00	1300.00	510.00	198.00	209.00	210.00	1090.00	3870.00	3370000.00
0101000000000000	23.00	25.40	18.70	2.40	7.10	1.47	1.25	-1.07	-1.32	-10.90	-11.70	7.60	18400.00
0102000000000000	710.00	711.00	595.00	307.00	136.00	31.00	4.90	-4.70	-9.90	-68.10	24.00	427.00	416000.00
0102100000000000	710.00	711.00	595.00	307.00	136.00	31.00	4.90	-4.70	-9.90	-68.10	24.00	427.00	411000.00
0102110000000000	117.00	121.00	96.00	33.00	9.10	-2.40	-4.00	-5.36	-9.90	-68.10	-42.60	65.00	80400.00
0102120000000000	437.00	441.00	363.00	170.00	88.00	6.50	4.90	-4.70	-9.90	-68.10	-19.00	244.00	265000.00
0102121000000000	-2.40	-1.30	-4.10	-10.90	-5.12	-2.57	-3.94	-4.70	-9.90	-68.10	-30.80	-8.10	3230.00
0102122000000000	426.00	431.00	363.00	170.00	88.00	6.50	4.90	-4.70	-9.90	-68.10	-19.00	244.00	228000.00
0102122100000000	-6.40	-5.50	-7.80	-13.10	-6.40	-3.35	-1.38	-4.70	-9.90	-68.10	-19.00	-10.70	1820.00
0102122200000000	6.90	8.90	3.40	-4.00	1.70	1.94	-1.11	-4.70	-9.90	-68.10	-21.90	-4.50	11900.00
0102122300000000	31.20	33.70	23.20	-2.80	-9.80	-5.81	-1.58	-4.70	-9.90	-68.10	-24.00	7.70	27300.00
0102122400000000	202.00	208.00	167.00	68.00	33.40	4.00	-1.90	-5.63	-9.90	-68.10	-28.10	97.00	126000.00
0102122410000000	10.20	12.30	4.70	-13.50	-10.10	-2.75	-1.88	-5.63	-9.90	-68.10	-29.00	-7.30	15400.00
0102122420000000	3.50	4.90	1.30	-7.50	-3.38	-.05	-1.96	-5.63	-9.90	-68.10	-28.10	-3.80	7290.00
0102122430000000	-9.30	-8.50	-10.20	-14.20	-6.67	-1.37	-2.27	-5.63	-9.90	-68.10	-28.10	-13.70	-182.00
0103000000000000	9.20	11.10	6.70	-4.40	-3.49	-1.08	-1.41	-1.31	-1.48	-11.20	-14.00	-4.40	10700.00
0104000000000000	156.00	166.00	133.00	47.00	18.10	.00	-3.80	-12.60	-14.00	-60.50	-76.00	65.00	105000.00
0104100000000000	26.80	30.20	21.60	-.40	-.20	-5.39	-3.90	-12.60	-14.00	-60.50	-76.00	4.10	22600.00
0105000000000000	4280.00	5850.00	5470.00	4920.00	3190.00	1080.00	410.00	141.00	162.00	150.00	790.00	2970.00	2660000.00
0105100000000000	-9.20	10.90	6.30	-4.90	-7.01	-4.24	-2.52	-1.35	-1.51	-9.18	-13.80	-.60	10600.00
0105200000000000	-1.00	-.70	-4.20	-15.40	-12.20	-8.37	-3.54	-2.34	-2.43	-29.10	-35.00	-23.30	5680.00
0105300000000000	218.00	267.00	219.00	83.00	27.00	-13.10	-9.00	-9.61	-6.29	-39.50	-61.40	121.00	164000.00
0105310000000000	-1.10	4.40	-.80	-13.40	-11.20	-13.10	-9.00	-9.61	-6.29	-39.50	-61.40	-8.40	9160.00
0105320000000000	-8.50	-4.20	-7.90	-17.10	-7.81	-13.10	-9.00	-9.61	-6.29	-39.50	-61.40	-14.90	4260.00
0105330000000000	142.00	182.00	140.00	36.00	9.20	-13.10	-11.70	-10.70	-7.88	-62.30	-73.30	66.00	117000.00
0105331000000000	-3.29	-1.84	-3.23	-6.41	-3.21	-13.10	-11.70	-10.70	-7.88	-62.30	-73.30	-5.39	1310.00
0105332000000000	-6.21	-4.40	-6.15	-10.30	-2.57	-13.10	-11.70	-10.70	-7.88	-62.30	-73.30	-9.01	1070.00
0105333000000000	-5.50	-2.40	-.30	-10.50	-7.13	-13.10	-11.70	-10.70	-7.88	-62.30	-73.30	-11.70	6800.00
0105334000000000	27.10	38.60	26.40	-2.90	-5.40	-13.10	-11.70	-10.70	-7.88	-62.30	-73.30	6.10	28800.00
0105335000000000	40.00	59.00	41.00	-6.80	-16.20	-13.40	-11.70	-10.70	-7.88	-62.30	-73.30	5.30	45300.00
0105335100000000	37.00	56.00	39.00	-7.90	-16.80	-14.60	-11.70	-10.70	-7.88	-62.30	-73.30	4.20	44300.00
0105335110000000	9.40	14.20	9.90	-7.90	-16.80	-14.60	-11.70	-10.70	-7.88	-62.30	-73.30	-.80	10900.00
0105400000000000	-6.08	-5.33	-6.91	-10.50	-7.53	-3.94	-.60	-.81	-.85	-9.77	-13.90	-10.40	335.00
0105500000000000	8.20	11.50	11.50	2.60	-1.71	-1.20	-.56	-.16	-.13	-8.66	-10.30	2.10	9610.00
0106000000000000	-6.00	-.80	-.80	-15.90	-16.50	-9.75	-2.39	-3.17	-3.08	-28.50	-39.30	-16.90	10100.00
0107000000000000	3650.00	5100.00	4810.00	4460.00	2910.00	970.00	370.00	116.00	130.00	90.00	660.00	2520.00	2290000.00
0107100000000000	4.80	9.30	9.80	-1.50	-3.80	-3.29	-2.63	-3.33	-3.25	-13.60	-19.40	-2.80	10500.00
0107200000000000	223.00	294.00	268.00	182.00	87.00	22.60	16.10	2.30	3.60	-23.10	-15.10	140.00	15000.00
0107210000000000	-7.50	-2.80	-5.00	-11.10	-2.96	-2.17	-.38	-.22	-.25	-23.10	-22.00	-13.20	2680.00
0107220000000000	194.00	254.00	232.00	164.00	80.00	22.60	14.20	2.30	2.30	-23.10	-15.10	131.00	12800.00
0107221000000000	14.40	20.90	17.80	9.20	3.81	-.04	-.96	-.12	-.07	-23.10	-15.10	6.40	11100.00
0107222000000000	23.60	34.60	29.70	15.40	8.10	1.84	-.78	-.89	-.79	-23.10	-15.10	16.00	20200.00
0107223000000000	93.00	132.00	121.00	84.00	39.10	13.80	7.20	-1.93	-2.00	-23.10	-17.10	62.00	71800.00
0107223100000000	93.00	132.00	121.00	84.00	39.10	13.80	7.20	-1.93	-2.00	-23.10	-17.10	62.00	71800.00
0107223110000000	-8.90	-5.70	-6.60	-9.80	-9.23	-2.22	-.55	-1.93	-2.00	-23.10	-17.10	-11.60	461.00
0107300000000000	1860.00	2330.00	2200.00	2190.00	1740.00	870.00	366.00	116.00	25.00	83.00	450.00	1420.00	1010000.00
0107310000000000	151.00	208.00	210.00	206.00	92.00	13.20	-5.50	1.30	-.40	-43.60	-74.10	87.00	12800.00
0107311000000000	122.00	174.00	178.00	183.00	84.00	11.50	-6.00	-.90	-.90	-44.60	-76.40	71.00	11100.00
0107311100000000	41.80	60.00	60.00	54.80	20.90	5.10	-6.00	-.74	-.90	-44.60	-76.40	23.30	38100.00
0107311200000000	93.00	127.00	131.00	139.00	64.00	8.80	-6.00	-1.00	-2.40	-44.60	-76.40	63.00	75300.00
0107320000000000	1500.00	1920.00	1790.00	1850.00	1490.00	860.00	366.00	116.00	25.00	83.00	450.00	1170.00	761000.00
0107321000000000	167.00	191.00	189.00	150.00	69.00	20.30	2.90	-3.50	-1.00	-24.90	-10.20	132.00	10300.00
0107322000000000	228.00	336.00	332.00	295.00	156.00	46.00	12.50	-5.90	-1.10	-105.00	-59.00	166.00	187000.00
0107322100000000	28.00	59.00	53.00	37.00	20.20	-4.70	-3.50	-7.58	-3.56	-105.00	-59.00	53.00	51400.00
0107322200000000	160.00	237.00	238.00	218.00	128.00	31.00	8.10	-6.20	-1.10	-105.00	-59.00	156.00	137000.00
0107322210000000	3.90	11.90	10.50	7.50	1.50	-2.16	-.34	-6.20	-1.61	-105.00	-59.00	10.50	12100.00
0107322220000000	136.00	173.00	171.00	161.00	97.90	31.00	8.10	-6.20	-1.10	-105.00	-59.00	117.00	83500.00
0107323000000000	830.00	1070.00	970.00	1090.00	1040.00	760.00	366.00	116.00	25.00	83.00	450.00	780.00	366000.00
0107323100000000	-4.50	10.00	10.20	10.30	4.90	-1.47	-2.12	-3.28	-3.48	-18.00	-14.30	-.70	8070.00
0107323200000000	4.40	2.60	5.50	13.70	1.40	2.30	3.15	-.45	-.10	-14.90	-22.90	-6.40	7240.00
0107323300000000	-2.10	6.30	8.50	14.80	13.30	-.10	-.62	-1.81	-2.30	-19.80	-29.80	-10.10	8800.00
0107323400000000	2.10	10.00	12.80	21.40	14.10	5.30	3.66	-.77	-.24	-18.10	-21.90	-3.50	10000.00
0107323500000000	830.00	1070.00	970.00	1090.00	1040.00	760.00	366.00	116.00	25.00	83.00	450.00	780.00	366000.00
0107323510000000	114.00	140.00	133.00	138.00	146.00	98.00	67.40	49.90	25.00	30.20	47.00	96.00	55500.00
0107323520000000	199.00	213.00	213.00	225.00	247.00	206.00	181.00	116.00	25.00	83.00	155.00	190.00	76900.00
0107323530000000	348.00	484.00	402.00	464.00	539.00	433.00	355.00	116.00	25.00	83.00	285.00	347.00	137000.00
0107400000000000	1170.00	2000.00	1910.00	1670.00	835.00	155.00	-57.70	-81.50	-62.20	-170.00	-124.00	603.00	975000.00
0107410000000000	12.60	24.00	19.10	-1.20	-3.80	-5.86	-57.70	-81.50	-62.20	-170.00	-124.00	-4.80	17800.00
0107420000000000	1050.00	1890.00	1750.00	1560.00	785.00	142.00	-57.70	-81.50	-62.20	-170.00	-140.00	538.00	895000.00
0107421000000000	-26.80	-18.10	31.00	10.70	-.00	-8.32	-57.70	-81.50	-62.20	-170.00	-140.00	-55.00	44600.00
0107421100000000	-26.80	-18.10	-7.10	-9.30	-5.72	-8.32	-57.70	-81.50	-62.20	-170.00	-140.00	-55.00	5110.00
0107421200000000	-39.40	-38.00	19.40	-4.60	-7.20	-16.20	-57.70	-81.50	-62.20	-170.00	-140.00	-55.20	30600.00
0107421210000000	-39.40	-38.00	-.10	-5.20	-9.80	-16.20	-57.70	-81.50	-62.20	-170.00	-140.00	-55.20	15300.00
0107421211000000	-39.40	-38.00	-.10	-5.20	-9.80	-16.20	-57.70	-81.50	-62.20	-170.00	-140.00	-55.20	12900.00
0107421220000000	-58.90	-72.00	1.80	-19.30	-14.60	-16.20	-57.70	-81.50	-62.20	-170.00	-140.00	-55.20	8010.00
0107422000000000	-11.10	-9.66	-11.20	-13.00	-9.16	-3.78	-57.70	-81.50	-62.20	-170.00	-140.00	-13.10	-1680.00
0107423000000000	-7.97	-5.38	-8.02	-11.40	-8.49	-4.64	-57.70	-81.50	-62.20	-170.00	-140.00	-11.40	551.00

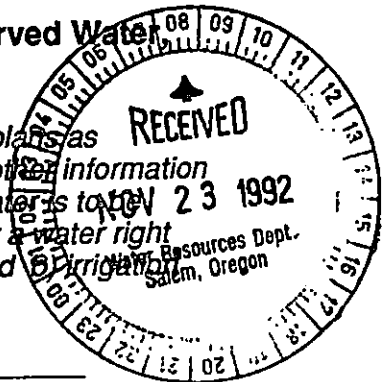
WATER AVAILABILITY

0105742400000000	-7.46	-4.60	-7.52	-11.10	-8.36	-4.57	-57.70	-81.50	-62.20	-170.00	-140.00	-11.20	893.00
0105742500000000	34.10	68.00	53.00	22.70	5.50	-3.70	-57.70	-81.50	-62.20	-170.00	-140.00	13.90	36700.00
0105742510000000	7.80	23.00	13.60	-2.60	-3.20	-3.70	-57.70	-81.50	-62.20	-170.00	-140.00	-4.90	15300.00
0105742520000000	3.60	22.00	17.10	2.40	1.70	-3.70	-57.70	-81.50	-62.20	-170.00	-140.00	-3.60	14400.00
0105742600000000	234.00	481.00	389.00	316.00	124.00	25.30	-57.70	-81.50	-62.20	-170.00	-140.00	68.00	244000.00
0105742610000000	70.00	126.00	100.00	43.00	11.40	6.30	-57.70	-81.50	-62.20	-170.00	-140.00	39.60	69300.00
0105742620000000	-16.50	11.30	-1.10	-13.40	-15.50	-8.16	-57.70	-81.50	-62.20	-170.00	-140.00	-30.10	9280.00
0105742630000000	48.00	138.00	112.00	139.00	52.00	7.20	-57.70	-81.50	-62.20	-170.00	-140.00	-8.30	90200.00
0105742631000000	-10.70	-1.20	-5.20	-4.10	-4.91	-2.69	-57.70	-81.50	-62.20	-170.00	-140.00	-15.00	1630.00
0105742632000000	-11.90	2.70	-4.00	-11.10	-10.10	-8.99	-57.70	-81.50	-62.20	-170.00	-140.00	-19.20	3850.00
0105742633000000	4.10	35.30	30.60	71.00	26.90	7.20	-57.70	-81.50	-62.20	-170.00	-140.00	-20.90	50200.00
0105742633100000	-15.00	-4.80	-8.70	-7.40	-8.75	-2.05	-57.70	-81.50	-62.20	-170.00	-140.00	-20.90	516.00
0105742633200000	-6.57	2.20	-1.30	.10	-3.28	-2.85	-57.70	-81.50	-62.20	-170.00	-140.00	-20.90	2390.00
0105742633300000	-13.50	-6.70	-9.20	-6.40	-5.51	-2.62	-57.70	-81.50	-62.20	-170.00	-140.00	-20.90	-439.00
0105742700000000	545.00	870.00	780.00	710.00	468.00	97.00	-57.70	-81.50	-62.20	-170.00	-146.00	370.00	401000.00
0105742710000000	-4.60	1.80	-2.80	-14.20	-7.43	-2.90	-57.70	-81.50	-62.20	-170.00	-146.00	-14.90	6770.00
0105742720000000	-8.92	-7.22	-8.48	-11.50	-8.33	-4.32	-57.70	-81.50	-62.20	-170.00	-146.00	-11.60	-784.00
0105742730000000	-5.40	.60	-4.20	-15.80	-13.40	-5.62	-57.70	-81.50	-62.20	-170.00	-146.00	-15.50	5860.00
0105742740000000	-6.00	-2.40	-5.10	-11.90	-11.20	-6.50	-57.70	-81.50	-62.20	-170.00	-146.00	-11.40	2520.00
0105742750000000	-4.10	34.80	30.00	6.90	1.90	-6.32	-57.70	-81.50	-62.20	-170.00	-146.00	-28.10	23700.00
0105742760000000	406.00	631.00	566.00	557.00	393.00	97.00	-57.70	-81.50	-62.20	-170.00	-146.00	295.00	295000.00
0105742761000000	67.00	143.00	144.00	154.00	138.00	30.40	-57.70	-81.50	-62.20	-170.00	-146.00	27.00	73800.00
0105742762000000	13.40	30.00	20.60	15.40	3.10	-4.59	-57.70	-81.50	-62.20	-170.00	-146.00	7.80	19500.00
0105742763000000	17.10	37.90	29.50	26.90	17.40	-50	-57.70	-81.50	-62.20	-170.00	-146.00	10.10	25500.00
0105742764000000	3.80	15.90	12.80	14.20	11.10	1.79	-57.70	-81.50	-62.20	-170.00	-146.00	8.30	11200.00

80

Permit No.

Land Use Information Form: Water Right Transfers, Use of Conserved Water Exchanges



This information is needed to determine compatibility with local comprehensive plans as required by ORS 197.180. The Water Resources Department will use this and other information to evaluate the request for water use. DO NOT FILL OUT THIS FORM IF: 1) water is to be diverted, conveyed, and/or used only on federal lands; or 2) you are applying for a water right transfer involving: a) a change in the place of use with no structural changes, and b) irrigation uses located in irrigation districts or exclusive farm use zones.

Applicant's Name: NICK OR ESTHER NICASTRO
 Address: 19739 PLEASANT VIEW
 City: GROVELAND State: CA Zip: 95321
 Phone: (209) 962-6540 WRD Application No.:

Please provide information as requested below for all tax lots on or through which water will be diverted or used. (Attach extra sheets as necessary.) Applicants for municipal use may substitute existing and proposed service area boundaries for the tax lot information requested below.

Tax Lot or Local I.D.#	Plan Designation/Zoning (e.g. Rural Residential/RR-5)	Check All That Apply		
		Water Diverted	Water Conveyed	Water Used
<u>2897.00</u>	<u>SR</u>	<u>X</u>	<u>X</u>	<u>X</u>

DOUGLAS COUNTY

The following section must be completed by all local planning departments responsible for the property(ies) listed above. Please ask the Department for extra forms, as needed.

For Local Government Use Only


Local government planning officials are to complete the remainder of this form and return it to the applicant for inclusion in the application.

a) Check the appropriate box below and provide requested information.

Land uses to be served by proposed water uses (including proposed construction) are allowed outright or are not regulated by your comprehensive plan. Cite applicable ordinance section(s): _____ . Go to section b) on reverse side.

Land uses to be served by proposed water uses (including proposed construction) involve discretionary land use approvals as listed in the table below. **Note: Please attach documentation of applicable local land use approvals which have already been obtained. (Record of Action plus any accompanying findings is sufficient.)**

Type of Land Use Approvals Needed (e.g.: plan amendments, rezones, conditional use permits, etc.)	Cite Most Significant, Applicable Plan Policies & Ordinance Section References	Please check the box that applies:		
		Already Obtained	Already Denied	Being Pursued Satisfactorily



b) Please provide printed name and written signature.

Name: FRANK NIELSEN
Title: PRINCIPAL PLANNER

Date: 11/12/92
Phone: _____

Signature: *Frank Nielsen*

Local governments are invited to express special land use concerns or make recommendations to the Department regarding this proposed use of water below, or on a separate sheet.

Continuations or Additional Comments:

Lined area for providing continuations or additional comments.

Permit No Description of Water Use

Note to Applicant: This sheet will provide local planning staff with a basic description of your proposed water use. Please fill out this sheet before bringing the attached land use form to your local planning office. It will help local planning offices complete your land use information form quickly.

Note to Local Planning Officials: Please initial this sheet. Do not separate it from the land use information form. If needed, please make a separate copy for your records.

Applicant Name: NICK ANDOR ESTHER NICASTRO
 Address: 19739 PLEASANT VIEW
GROVELAND, CA 95321
 Phone: (209) 962-6540

Please indicate what you will use the water for. Check all boxes that apply and fill in the blanks with key characteristics of the project

- Irrigation (crop type, golf course, nursery or greenhouse): LAWN-GARDEN
- Livestock (type of livestock, feedlot, slaughterhouse): _____
- Residential (# units, single or multi-family, # lots if partition or subdivision): _____
- Commercial (i.e., retail, office, restaurant, gas station, hotel, service, etc.): _____
- Industrial (i.e., factory, pulp mill, research and development, processing, etc.): _____
- Institutional (i.e., school, library, etc.): _____
- Mining (aggregate, metal, open pit, placer, etc.): _____
- Recreation (park, campsite, pond, etc.): _____
- Fish and Wildlife (pond, hatchery, etc.): _____
- Hydropower (dam, reservoir, power generating or transmitting facilities): _____
- Other (Name and list key characteristics): _____

Indicate sources for the proposed water use below:	Indicate the estimated quantity of water the use will require.
<input checked="" type="checkbox"/> Surface Water Name sources: <u>UMPQUA RIVER</u>	<u>0.005</u> Cubic feet per second. <u>2.2</u> Gallons per minute. _____ Acre-Feet
<input type="checkbox"/> Reservoir or pond	
<input type="checkbox"/> Ground Water	



RECEIVED

JAN 21 1993

RESOURCES DEPT
SALEM, OREGON

WATER AVAILABILITY REPORT-SURFACE WATER APPLICATION

Name of Applicant Nick or Esther Nicastro Application Number 73011

1. To your knowledge, has the stream or basin that is the source for this application ever been regulated for prior rights?

Yes _____ No X

If yes, please explain.

2. Has the stream or basin that is the source for this application ever been regulated for minimum streamflows?

Yes _____ No X

If yes, please explain.

RECEIVED

JAN 13 1993

WM DIST. 14
GRANTS PASS, ORG.

3. Do you observe this stream system during regular field work?

Yes X No _____

If yes, what are your observations for the stream.

For the Umpqua River nr Elkton (14321000), roughly midway in minimum flow reach, to be below 745 cfs for 7 or more consecutive days is a 1 year in 20 event.*

4. Based on your observations, would there be water available in the quantity and at time needed to supply the development proposed by this application.

Yes X No _____ Don't Know _____

What would you recommend for conditions on a permit, that may be issued approving this application?

5. Any other recommendations you would like to make?

*Statistical Summaries of Streamflow Data in Oregon, Vol. 2, p. 189 (1984)

Signature Garyl Ball WM District # 15 Date 1/11/93

December 1, 1992

NICK NICASTRO
NICASTRO, ESTHER
19739 PLEASANT VIEW
GROVELAND, CA 95321

REFERENCE: File(s) S-73011

We received your application(s) proposing to use water, along with supporting data and fees. Your receipt is enclosed unless you received it earlier. The application has been assigned the above referenced file number and will be reviewed in detail as time allows. If you need to call or write to us, be sure to reference the file number(s) listed above so we may assist you promptly.

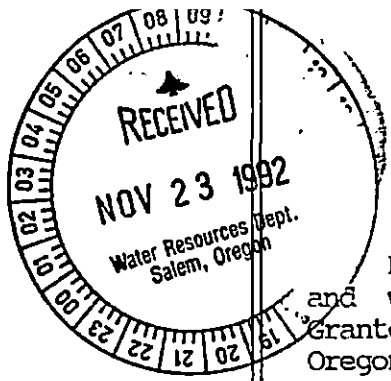
Applications which are received in proper form with required maps, supporting data and fees can be considered for approval by issuance of permits following a mandatory 60-day waiting period and after public interest matters are resolved.

Processing of applications which require additional information will be delayed further. If you feel that a delay in the processing of your application will cause a hardship, please advise in writing.

If the application is approved, the use allowed by the permit will be subject to the Water Resources Commission's Basin Program statements, instream flow requirements, and demands of prior rights.

If you have any questions, please contact the Water Right Section at the telephone number referenced below.

cc: CWRE



Application No. 73011
Permit No.
WARRANTY DEED

KNOW ALL MEN BY THESE PRESENTS, That H. M. PRESTON, Grantors, convey and warrant to NICK NICASTRO and ESTHER NICASTRO, husband and wife, Grantees, the real property situated in the County of Douglas, State of Oregon, described as follows:

A parcel of land located in the Southwest 1/4 of Section 13, of Township 22 South, Range 10 West, W. M., Douglas County, Oregon and being a portion of that parcel of land described in a Deed to Herman M. Preston, et ux, in Book 338, Page 130 of the Deed Records of Douglas County, Oregon and being more particularly described as follows:

Beginning at a 1/2" iron rod on the Southerly right of way line of County Road No. 240 from which the section corner common to Sections 13, 14, 23 and 24 of Township 22 South, Range 10 West, W. M., bears South 81° 18' 40" West, 1824.64 feet; thence North 65° 02' 07" East along said Southerly right of way line, 99.31 feet to a 1/2" iron rod; thence South 31° 30' East leaving said Southerly right of way line, 140.50 feet to a point in the Umpqua River and on the Southerly line of said Volume 338, Page 130; thence South 47° 11' 25" West following the Umpqua River downstream along the Southerly line of said Volume 338, Page 130, 34.67 feet to a point in the Umpqua River; thence South 50° 23' 19" West continuing downstream along said Southerly line, 119.21 feet to a point in the Umpqua River and the Southwest corner of said Volume 338, Page 130; thence North 14° 35' 06" West leaving said Umpqua River, 183.35 feet to the point of beginning.

free of encumbrances except:

ROADS and HIGHWAYS and the right of the public therein.

RIGHT of WAY granted to the CALIFORNIA OREGON POWER COMPANY

The rights of the public and governmental bodies in and to any portion of the above described property lying below the ordinary high water mark of the Umpqua River.

Water System, water tank and pipeline as disclosed in "Assignment of Interest in Water System" from Claude C. Cruson, et u, to Herman M. Preston, et ux, recorded in Book 338, Page 133, of the Deed Records of Douglas County, Oregon, Recorder's Number 344250.

Any claims of title lying within the area of said land, vacated by Relocation of County Road Number 240.

The true and actual consideration for this conveyance is \$28,000.00.

THIS INSTRUMENT WILL NOT ALLOW THE USE OF THE PROPERTY DESCRIBED IN THIS INSTRUMENT IN VIOLATION OF APPLICABLE LAND USE LAWS AND REGULATIONS. BEFORE SIGNING OR ACCEPTING THIS INSTRUMENT, THE PERSON ACQUIRING FEE TITLE

1 - WARRANTY DEED.

<u>DATE</u>	<u>INITIALS</u>
11-23-92	N. Jew
_____	_____
_____	_____
_____	_____
_____	_____
_____	_____
_____	_____
_____	_____
_____	_____
_____	_____

MINIMUM REQUIREMENTS TO FILE

Name and mailing address _____
 Source of water _____
 Quantity of water _____
 Location of project _____
 Use of water _____
 Signature of applicant _____
 Allowable use by policy _____
 State Engineer withdrawal _____
 Legislative withdrawal _____
 Land use approved pending _____

FIELD OPERATIONS

Application date stamped per money receipt date _____
 Stream Indexed _____
 Stream Code _____
 Scenic Waterway _____
 Findings:
 1) Concluded - Scenic-Reg Ack letter _____
 2) Under Study - Scenic-Ack letter _____
 3) Basin 2 - Willamette-Ack letter _____
 Plat Carded and copy made _____ YES NO
 Conflicts (well _____ surface _____) _____
 Prior ISWR # _____
 Within Irrigation District _____ (name)
 Notified _____
 District excerpt received _____
 Entered in Paradox _____
 Prepare six copies of Draft Permit _____
 Send one copy to Data Center _____

SUPPORT SERVICES

Stamp contents with application number _____
 Mail/Provide copies of draft permits to DEQ, ODFW, PARKS, AND WATERMASTER _____
 Mail ack letter (provided by Data Center) with receipt to applicant, cc to CWRE and file _____
 Place label on file and card _____
 If dam is over 10 feet or storage exceeds 9.2 AC-FT, route file to Dam Safety Section _____
 Notify Irrigation District _____

FIELD OPERATIONS

	<u>YES</u>	<u>NO</u>
Ownership Statement	_____	_____
Name and address of all owners	_____	_____
Other landowners notified	_____	_____
Legal Description	_____	_____
Need Commission review	_____	_____
____ Requests greater than 5.0 cfs	_____	_____
____ Dam height greater than 20 feet	_____	_____
____ Storage greater than 100 acre-feet	_____	_____
____ Out of Basin diversion	_____	_____
____ Groundwater recharge project	_____	_____
____ Other substantial public interest	_____	_____
GW comments received _____ resolved _____	_____	_____
ODFW comments received _____ resolved _____	_____	_____
DEQ comments received _____ resolved _____	_____	_____
Interest Groups _____	_____	_____
Water availability received _____	_____	_____
Objections received _____ resolved _____	_____	_____
Protest received _____ resolved _____	_____	_____
Management Codes _____	_____	_____

EXAMINATION FEE: _____
 RECORDING FEE: _____

 TOTAL: _____
 REFUND: _____
 DEFICIENT: _____

REMARKS: _____

