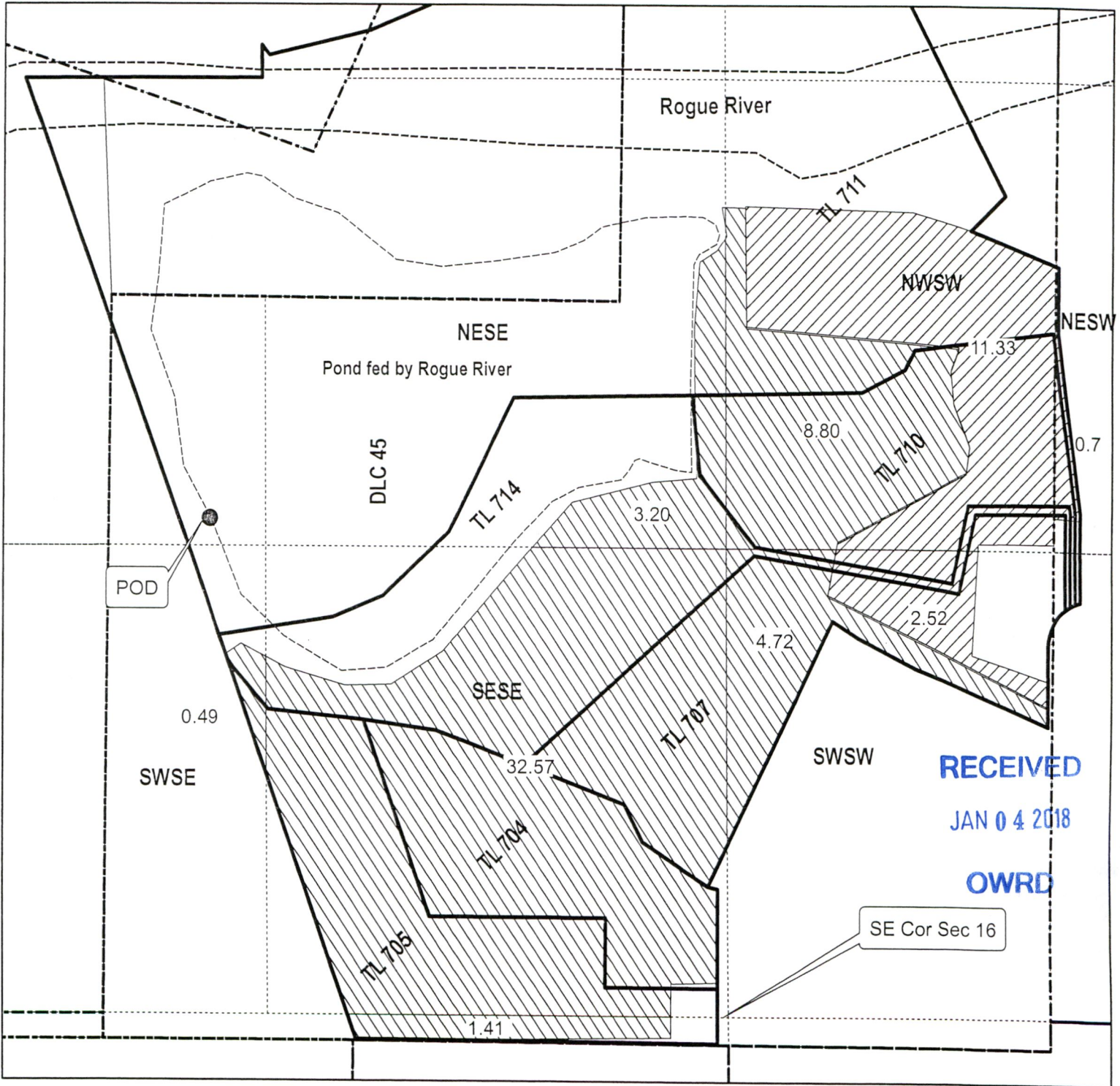




Application Map for the Appropriation of Water of Lost Creek Reservoir *William D. Leavens*

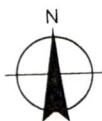
T36S, R2W
Section 15, 16 & 21



Legend

-  Area of Primary
-  Area of Supplemental

S-88423



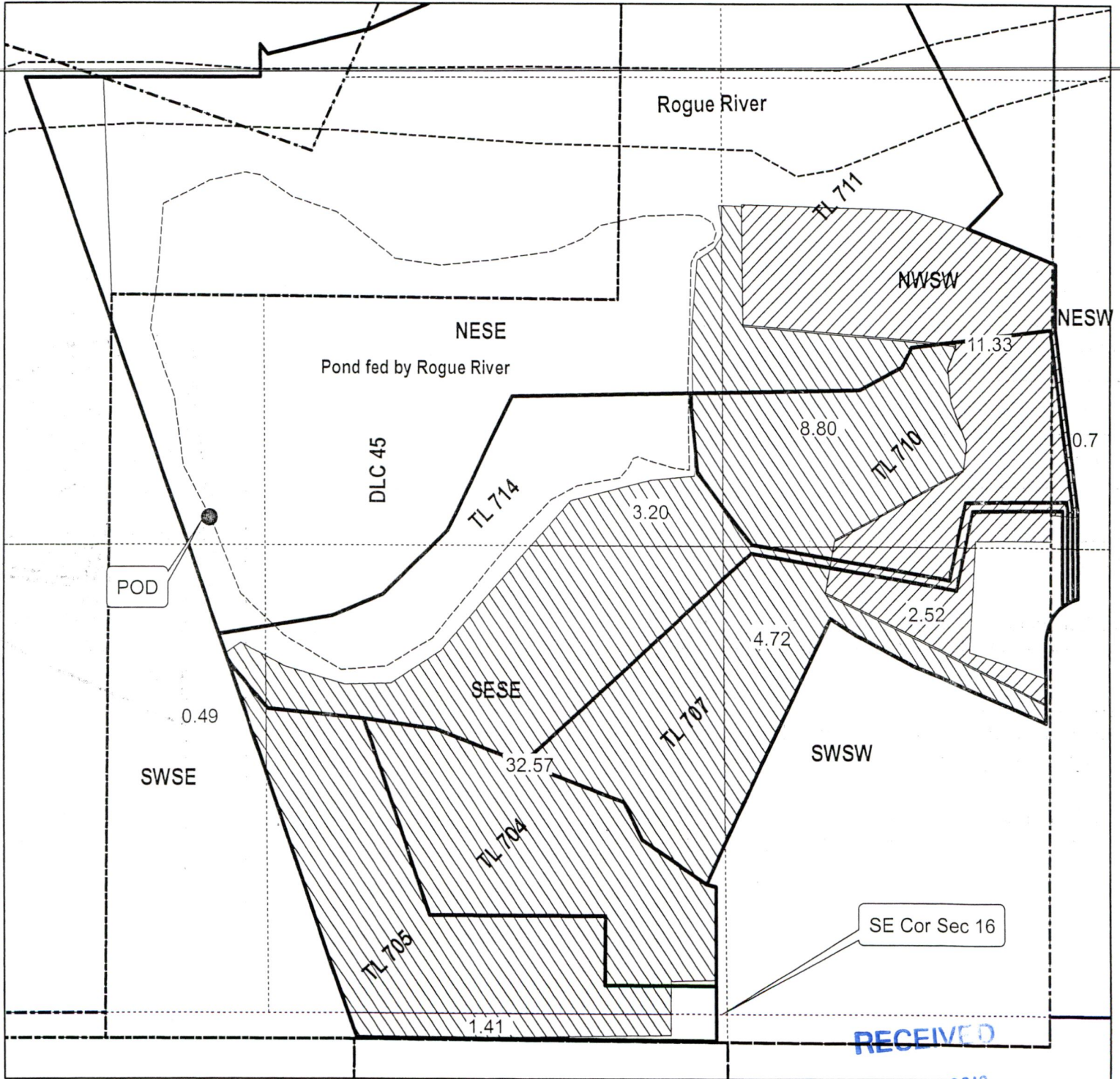
1 inch = 400 feet

POD is N45° 07' 14"W 2042.91 ft
from the SE Corner of Sec 16

Note: This map is for water right use only.
It is not intended to provide legal dimensions
or location of property ownership.

Application Map for the Appropriation of Water of Lost Creek Reservoir *William D. Leavens*

T36S, R2W
Section 15, 16 & 21



RECEIVED
JAN 04 2018

Legend

- Area of Primary
- Area of Supplemental



1 inch = 400 feet

POD is N45° 07' 14"W 2042.93 ft
from the SE Corner of Sec 16

Note: This map is for water right use only.
It is not intended to provide legal dimensions
or location of property ownership.

C-88407