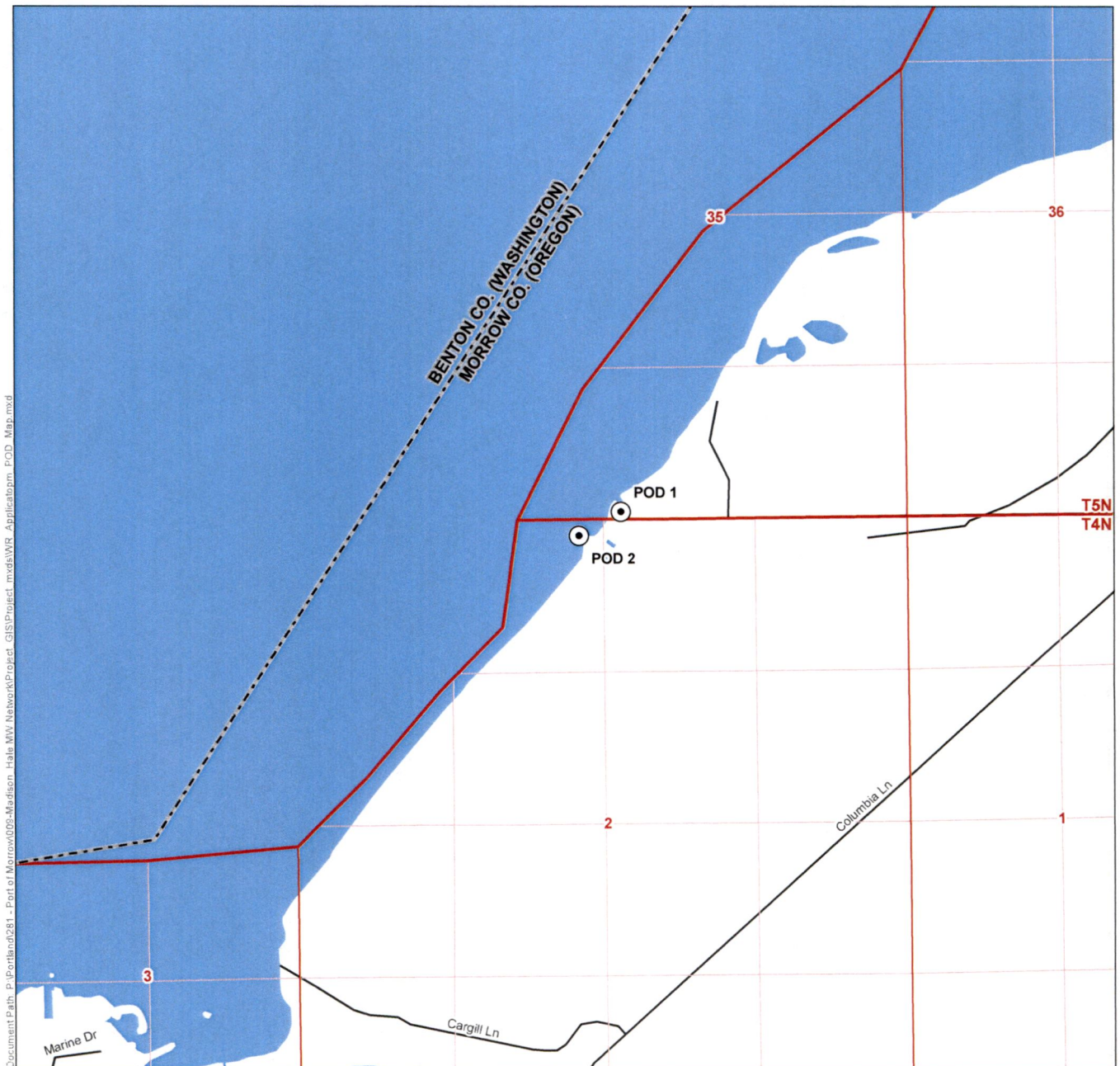


Water Right Application Port of Morrow

Point of Diversion (POD) Map
Townships 4 & 5 North, Range 25 East (W.M.)



LEGEND

- Point of Diversion (POD)
- Conveyance Pipeline
- County
- Roads
- Watercourse
- Waterbody

POD LOCATION DESCRIPTION

POD 1

Located 80 feet North and 2480 feet West from the SE corner of Section 35, Township 5 North, Range 25 East (W.M.)

POD 2

Located South 86 degrees 22 minutes 46 seconds West, 2,829 feet from the NE corner of Section 2, Township 4 North, Range 25 East (W.M.)

DISCLAIMER

This map was prepared for the purpose of identifying the location of a water right only and it is not intended to provide legal dimensions or location of property ownership lines.

MAP NOTES

Date: January 3, 2018
Data Sources: ORMAP, OWRD, OGIC, ESRI
Prepared By: GSI Water Solutions, Inc.



RECEIVED

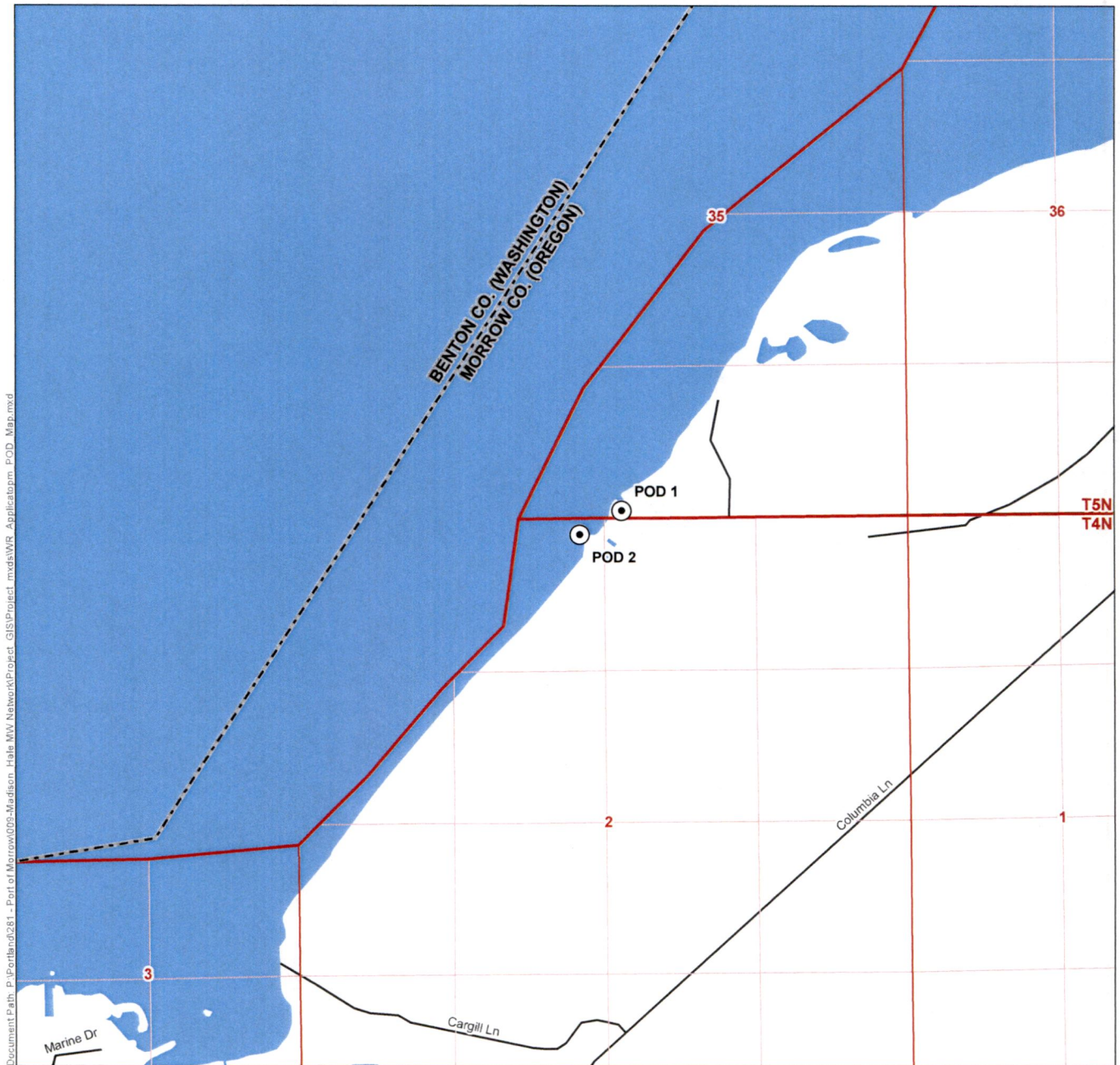
JAN 29 2018

OWRD

5-88507

Water Right Application Port of Morrow

Point of Diversion (POD) Map Townships 4 & 5 North, Range 25 East (W.M.)



LEGEND

- Point of Diversion (POD)
- Conveyance Pipeline
- County
- Roads
- Watercourse
- Waterbody

POD LOCATION DESCRIPTION

POD 1

Located 80 feet North and 2480 feet West from the SE corner of Section 35, Township 5 North, Range 25 East (W.M.)

POD 2

Located South 86 degrees 22 minutes 46 seconds West, 2,829 feet from the NE corner of Section 2, Township 4 North, Range 25 East (W.M.)

DISCLAIMER

This map was prepared for the purpose of identifying the location of a water right only and it is not intended to provide legal dimensions or location of property ownership lines.

MAP NOTES

Date: January 3, 2018

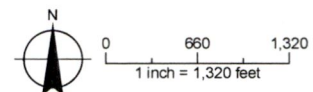
Data Sources: ORMAP, OWRD, OGIC, ESRI

Prepared By: GSI Water Solutions, Inc.

RECEIVED

JAN 29 2018

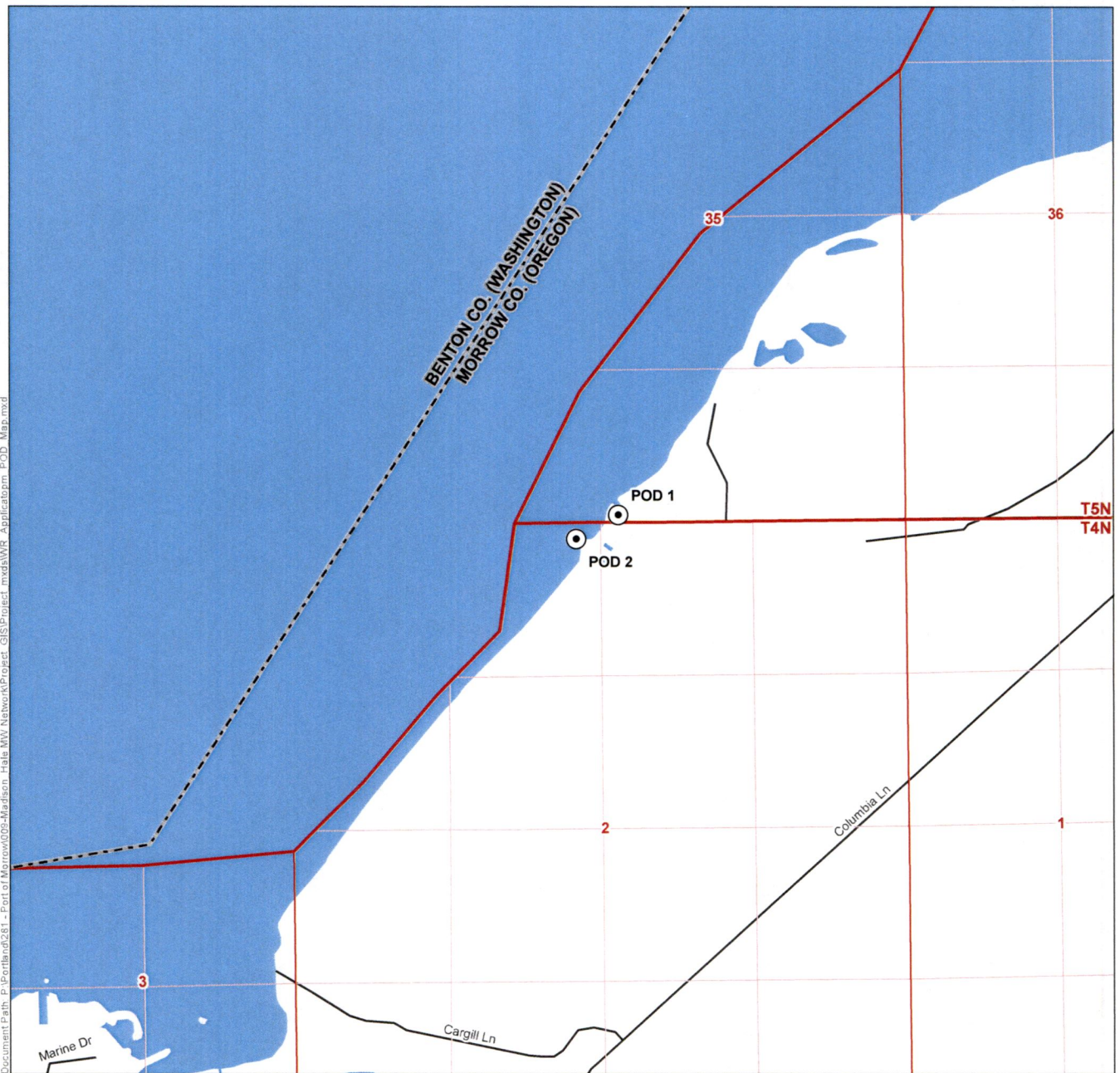
OWRD



5-88507

Water Right Application Port of Morrow

Point of Diversion (POD) Map Townships 4 & 5 North, Range 25 East (W.M.)



LEGEND

- Point of Diversion (POD)
- Conveyance Pipeline
- County
- Roads
- Watercourse
- Waterbody

POD LOCATION DESCRIPTION

POD 1
Located 80 feet North and 2480 feet West from the SE corner of Section 35, Township 5 North, Range 25 East (W.M.)

POD 2
Located South 86 degrees 22 minutes 46 seconds West, 2,829 feet from the NE corner of Section 2, Township 4 North, Range 25 East (W.M.)

DISCLAIMER

This map was prepared for the purpose of identifying the location of a water right only and it is not intended to provide legal dimensions or location of property ownership lines.

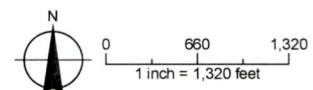
MAP NOTES

Date: January 3, 2018
Data Sources: ORMAP, OWRD, OGIC, ESRI
Prepared By: GSI Water Solutions, Inc.

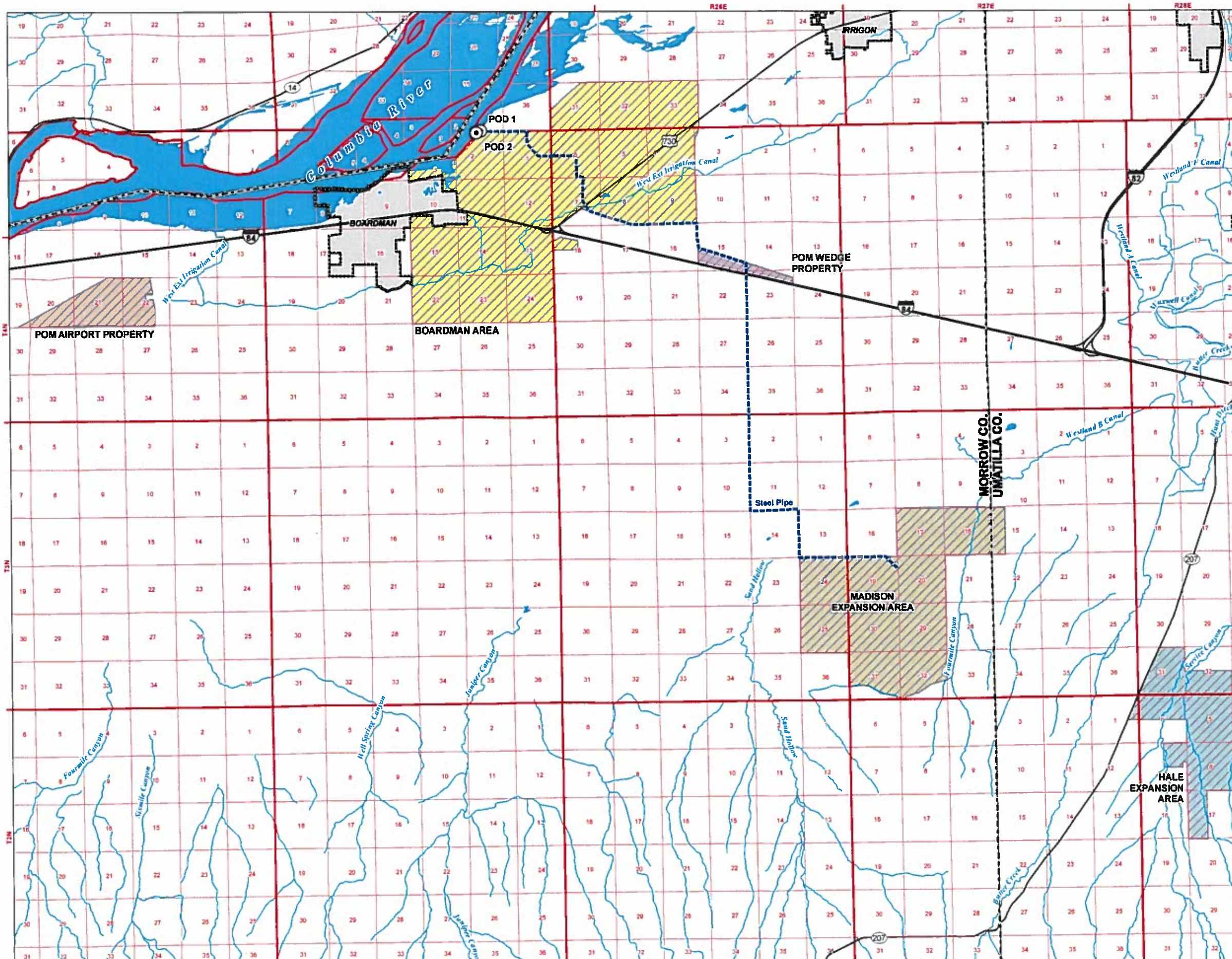
RECEIVED

JAN 29 2018

OWRD



5-88507



**Water Right Application
Port of Morrow**

**Place of Use (POU) Map
- within the Port Service Area**

**Townships 2, 3, & 4 North,
Ranges 25, 26, & 27 East (W.M.)**

LEGEND

- ⊙ Point of Diversion (POD)
- ~ Pipeline
- Port Service Areas**
 - Boardman Area
 - Hale Expansion Area
 - Madison Expansion Area
 - POM Airport Property
 - POM Wedge Property
- All Other Features**
 - City
 - County
 - Highway
 - Watercourse
 - Waterbody

RECEIVED

JAN 29 2018

OWRD

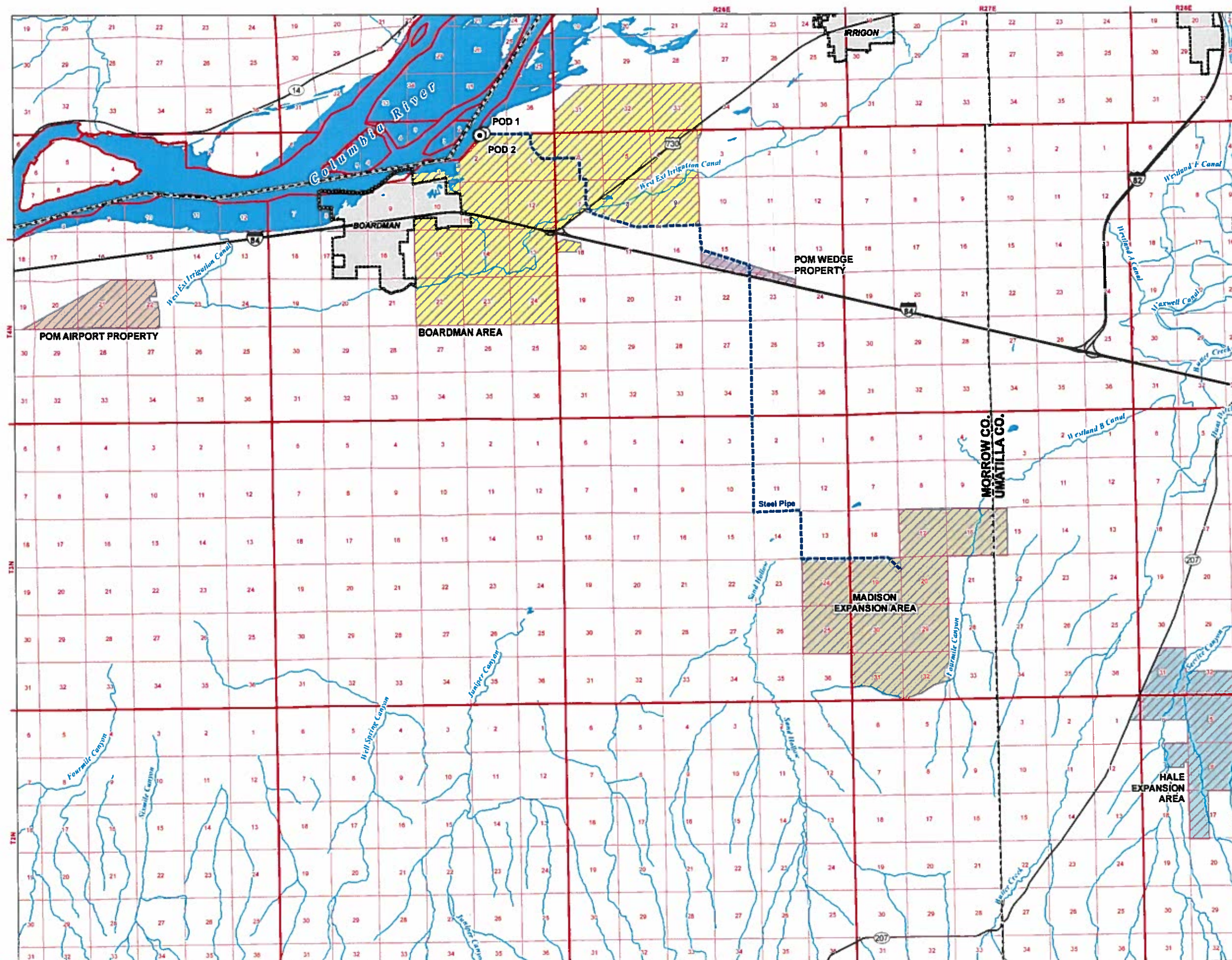
DISCLAIMER

This map was prepared for the purpose of identifying the location of a water right only and it is not intended to provide legal dimensions or location of property ownership lines.



Date: January 2, 2018
Data Sources: OWRD, OGIC, ESRI
Prepared By: GSI Water Solutions, Inc.





Water Right Application Port of Morrow

Place of Use (POU) Map
- within the Port Service Area

Townships 2, 3, & 4 North,
Ranges 25, 26, & 27 East (W.M.)

LEGEND

⊙ Point of Diversion (POD)

~ Pipeline

Port Service Areas

Boardman Area

Hale Expansion Area

Madison Expansion Area

POM Airport Property

POM Wedge Property

All Other Features

City

County

Highway

Watercourse

Waterbody

RECEIVED

JAN 29 2018

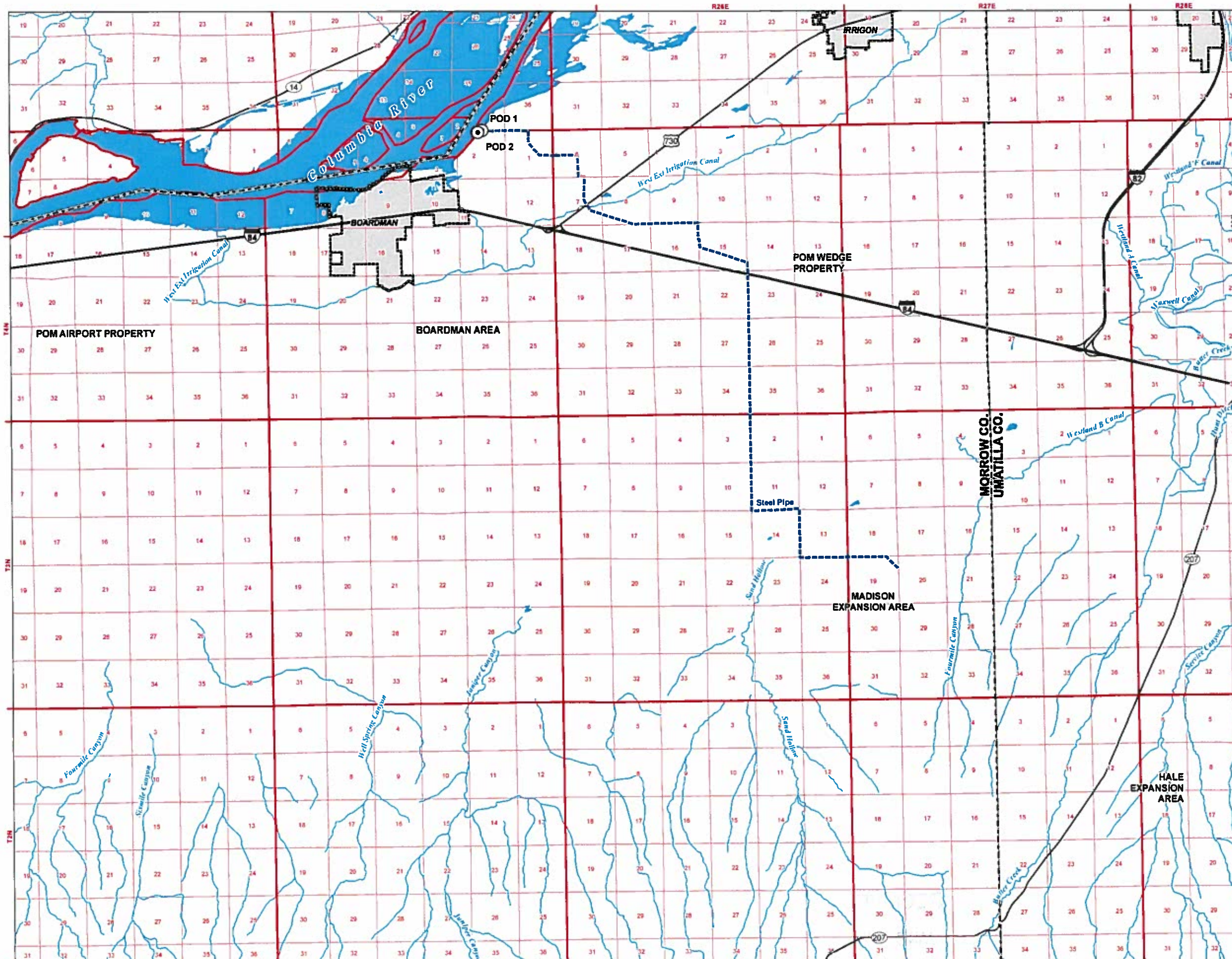
OWRD

DISCLAIMER

This map was prepared for the purpose of identifying the location of a water right only and it is not intended to provide legal dimensions or location of property ownership lines.



Date: January 2, 2018
Data Sources: OWRD, OGIC, ESRI
Prepared By: GSI Water Solutions, Inc.



Water Right Application **Port of Morrow** **Place of Use (POU) Map** **- within the Port Service Area** **Townships 2, 3, & 4 North,** **Ranges 25, 26, & 27 East (W.M.)**

LEGEND

- Point of Diversion (POD)
- Pipeline
- Port Service Areas**
 - Boardman Area
 - Hale Expansion Area
 - Madison Expansion Area
 - POM Airport Property
 - POM Wedge Property
- All Other Features**
 - City
 - County
 - Highway
 - Watercourse
 - Waterbody

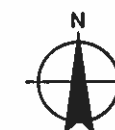
RECEIVED

JAN 29 2018

OWRD

DISCLAIMER

This map was prepared for the purpose of identifying the location of a water right only and it is not intended to provide legal dimensions or location of property ownership lines.



Date: January 2, 2018
 Data Sources: OWRD, OGIC, ESRI
 Prepared By: GSI Water Solutions, Inc.