

Application for a Permit to Use Surface Water



Oregon Water Resources Department
725 Summer Street NE, Suite A
Salem, Oregon 97301-1266
(503) 986-0900
www.wrd.state.or.us

Water-Use Permit Application Processing

1. Completeness Determination

The Department evaluates whether the application and accompanying map contain all of the information required under OAR 690-310-0040 and OAR 690-310-0050 (www.oregon.gov/owrd/law.oar). The Department also determines whether the proposed use is prohibited by statute. If the Department determines that the application is incomplete, all fees have not been paid, or the use is prohibited by statute, the application and all fees submitted are returned to the applicant.

2. Initial Review

The Department reviews the application to determine whether water is available during the period requested, whether the proposed use is restricted or limited by rule or statute, and whether other issues may preclude approval of or restrict the proposed use. An Initial Review (IR) containing preliminary determinations is mailed to the applicant. The applicant has 14 days from the mailing date to withdraw the application from further processing and receive a refund of all fees paid minus \$260. The applicant may put the application on hold for up to 180 days and may request additional time if necessary.

3. Public Notice

Within 7 days of the mailing of the initial review, the Department gives public notice of the application in the weekly notice published by the Department at www.oregon.gov/owrd. The public comment period is 30 days from publication in the weekly notice.

4. Proposed Final Order Issued

The Department reviews any comments received, including comments from other state agencies related to the protection of sensitive, threatened or endangered fish species. Within 60 days of completion of the IR, the Department issues a Proposed Final Order (PFO) explaining the proposed decision to deny or approve the application. A PFO proposing approval of an application will include a draft permit, and may request additional information or outstanding fees required prior to permit issuance.

5. Public Notice

Within 7 days of issuing the PFO, the Department gives public notice in the weekly notice. Notice includes information about the application and the PFO. Protest must be received by the Department within 45 days after publication of the PFO in the weekly notice. Anyone may file a protest. The protest filing fee is \$410.00 for the applicant and \$810.00 for non-applicants. Protests are filed on approximately 10% of Proposed Final Orders. If a protest is filed the Department will attempt to settle the protest but will schedule a contested case hearing if necessary.

6. Final Order Issued

If no protests are filed, the Department can issue a Final Order within 60 days of the close of the period for receiving protest. If the application is approved, a permit is issued. The permit specifies the details of the authorized use and any terms, limitations or conditions that the Department deems appropriate.

RECEIVED

JAN 31 2018

WR
OWRD

Minimum Requirements Checklist

Minimum Requirements (OAR 690-310-0040, OAR 690-310-0050 & ORS 537.140)

Include this checklist with the application

Check that each of the following items is included. The application will be returned if all required items are not included. If you have questions, please call the Water Rights Customer Service Group at (503) 986-0900.

- SECTION 1: applicant information and signature
- SECTION 2: property ownership
- SECTION 3: source of water requested
- SECTION 4: water use
- SECTION 5: water management
- SECTION 6: resource protection
- SECTION 7: project schedule
- SECTION 8: within a district
- SECTION 9: remarks

Attachments:

-
- Land Use Information Form with approval and signature of local planning department(*must be an original*) or signed receipt.
 - Provide the legal description of: (1) the property from which the water is to be diverted, (2) any property crossed by the proposed ditch, canal or other work, and (3) any property on which the water is to be used as depicted on the map.
 - Fees - Amount enclosed: \$ 1896.00
See the Department's Fee Schedule at www.oregon.gov/owrd or call (503) 986-0900.

Provide a map and check that each of the following items is included:

-
- Permanent quality and drawn in ink
 - Even map scale not less than 4" = 1 mile (example: 1" = 400 ft, 1" = 1320 ft, etc.)
 - North Directional Symbol
 - Township, Range, Section, Quarter/Quarter, Tax Lots
 - Reference corner on map
 - Location of each well, and/or dam if applicable, by reference to a recognized public land survey corner (distances north/south and east/west)
 - Indicate the area of use by Quarter/Quarter and tax lot clearly identified
 - Number of acres per Quarter/Quarter and hatching to indicate area of use if for primary irrigation, supplemental irrigation, or nursery
 - Location of main canals, ditches, pipelines or flumes (if well is outside of the area of use)
 - Other:

RECEIVED

JAN 31 2018

OWRD

Application for a Permit to Use Surface Water



Oregon Water Resources Department
725 Summer Street NE, Suite A
Salem Oregon 97301-1266
(503) 986-0900
www.wrd.state.or.us

SECTION 1: APPLICANT INFORMATION AND SIGNATURE

Applicant Information

NAME ANDREAS AND CAROLE BLECH; SUNNY VALLEY SAND AND GRAVEL, INC.			PHONE (HM)
PHONE (WK) (541) 244-2644	CELL	FAX	
ADDRESS 1867 WILLIAMS HIGHWAY, #260			
CITY GRANTS PASS	STATE OR	ZIP 97527	E-MAIL * ANDREAS@BLECH.US

Organization Information

NAME NA			PHONE	FAX
ADDRESS			CELL	
CITY	STATE	ZIP	E-MAIL *	

Agent Information – The agent is authorized to represent the applicant in all matters relating to this application.

AGENT / BUSINESS NAME SHONEE LANGFORD AND ELIZABETH HOWARD/ SCHWABE, WILLIAMSON & WYATT			PHONE (503) 540-4261 (503) 796-2093	FAX (503) 796-2900
ADDRESS 530 CENTER STREET, STE 730			CELL (503) 807-2082 (503) 312-8765	
CITY SALEM	STATE OR	ZIP 97301	E-MAIL * SLANGFORD@SCHWABE.COM; EHOWARD@SCHWABE.COM	

Note: Attach multiple copies as needed

* By providing an e-mail address, consent is given to receive all correspondence from the department electronically. (Paper copies of the final order documents will also be mailed.)

By my signature below I confirm that I understand:

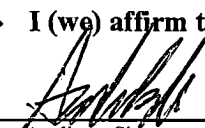
- I am asking to use water specifically as described in this application.
- Evaluation of this application will be based on information provided in the application packet.
- I cannot legally use water until the Water Resources Department issues a permit to me.
- The Department encourages all applicants to wait for a permit to be issued before beginning construction of a proposed diversion. Acceptance of this application does not guarantee a permit will be issued.
- If I begin construction prior to the issuance of a permit, I assume all risks associated with my actions.
- If I get a permit, I must not waste water.
- If development of the water use is not according to the terms of the permit, the permit can be cancelled.
- The water use must be compatible with local comprehensive land use plans.
- Even if the Department issues a permit, I may have to stop using water to allow senior water right holders to get water to which they are entitled.
- I have not provided my social security number in any of the materials submitted to the Department.

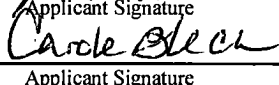
RECEIVED

JAN 31 2018

WRD

I (we) affirm that the information contained in this application is true and accurate.


Applicant Signature


Applicant Signature

Andreas Blech, Landowner and
President of Sunny Valley Sand and Gravel, Inc. 1-16-18
Print Name and title if applicable Date

Carole Blech, Landowner 1-16-18
Print Name and title if applicable Date

SECTION 2: PROPERTY OWNERSHIP

Please indicate if you own all the lands associated with the project from which the water is to be diverted, conveyed, and used.

Yes

There are no encumbrances.

This land is encumbered by easements, rights of way, roads or other encumbrances. COPIES OF EASEMENTS ATTACHED (See p. 2 of Deed # 2010-013083)

No

I have a recorded easement or written authorization permitting access.

I do not currently have written authorization or easement permitting access.

Written authorization or an easement is not necessary, because the only affected lands I do not own are state-owned submersible lands, and this application is for irrigation and/or domestic use only (ORS 274.040).

Water is to be diverted, conveyed, and/or used only on federal lands.

List the names and mailing addresses of all affected landowners (*attach additional sheets if necessary*).

N/A. Applicants own all land affected by this application.

You must provide the legal description of: 1. The property from which the water is to be diverted, 2. Any property crossed by the proposed ditch, canal or other work, and 3 Any property on which the water is to be used as depicted on the map. COPIES OF DEEDS ATTACHED

SECTION 3: SOURCE OF WATER

A. Proposed Source of Water

Provide the commonly used name of the water body from which water will be diverted, and the name of the stream or lake it flows into. If unnamed, say so:

Source 1: Reservoir 2 constructed under Application R-87930 Tributary to: Rogue River

Source 2: Reservoir 4 constructed under Application R-87932 Tributary to: Rogue River

If any source listed above is stored water that is authorized under a water right permit, certificate, or decree, attach a copy of the document or list the document number (for decrees, list the volume, page and/or decree name).

COPIES OF RESERVOIR PERMITS ATTACHED

B. Applications to Use Stored Water

Do you, or will you, own the reservoir(s) described in item 3A above?

Yes.

No. (Please enclose a copy of your written notification to the operator of the reservoir of your intent to file this application, which you should have already mailed or delivered to the operator.)

RECEIVED

JAN 31 2018

OWRD

If *all* sources listed in item 3A are stored water, the Department will review your application using the expedited process provided in ORS 537.147, unless you check the box below. Please see the instruction booklet for more information.

- By checking this box, you are requesting that the Department process your application under the standard process outlined in ORS 537.150 and 537.153, rather than the expedited process provided by ORS 537.147. To file an application under the standard process, you must enclose the following:
 - A copy of a signed non-expired contract or other agreement with the owner of the reservoir (if not you) to impound the volume of water you propose to use in this application.
 - A copy of your written agreement with the party (if any) delivering the water from the reservoir to you.

SECTION 4: WATER USE

Provide the amount of water you propose to use from each source, for each use, in cubic feet-per-second (cfs) or gallons-per-minute (gpm). If the proposed use is from storage, provide the amount in acre-feet (af):
(1 cfs equals 448.8 gpm. 1 acre-foot equals 325,851 gallons or 43,560 cubic feet)

SOURCE	USE	PERIOD OF USE	AMOUNT
Reservoir 2	Mining	Year-Round	70.0 <input type="checkbox"/> cfs <input type="checkbox"/> gpm <input checked="" type="checkbox"/> af
Reservoir 4	Mining	Year-Round	80.0 <input type="checkbox"/> cfs <input type="checkbox"/> gpm <input checked="" type="checkbox"/> af

For irrigation use only:
 Please indicate the number of primary and supplemental acres to be irrigated.
 Primary: N/A Acres Supplemental: N/A Acre
 If supplemental Acres is listed, provide the Permit or Certificate number of the underlying primary water right(s):

 Indicate the maximum total number of acre-feet you expect to use in an irrigation season: _____

- If the use is **municipal or quasi-municipal**, attach **Form M**
- If the use is **domestic**, indicate the number of households: N/A
- If the use is **mining**, describe what is being mined and the method(s) of extraction:
Aggregate will be wet mined using equipment typically associated with mining activities.

SECTION 5: WATER MANAGEMENT

- A. Diversion and Conveyance**
 What equipment will you use to pump water from your source?
- Pump (give horsepower and type): To Be Determined
 - Other means (describe): _____

RECEIVED
JAN 31 2018
OWRD

Provide a description of the proposed means of diversion, construction, and operation of the diversion works and conveyance of water.

Stored water will be diverted from the reservoirs with portable pumps and will be distributed via hoses or pipelines. Each reservoir will have a portable pump that can be moved around the reservoir as mining progresses throughout the site.

B. Application Method

What equipment and method of application will be used? (e.g., drip, wheel line, high-pressure sprinkler)

Water will be used for processing aggregate and for dust control. Sprinklers and nozzles on the processing equipment and water trucks will be used.

C. Conservation

Please describe why the amount of water requested is needed and measures you propose to: prevent waste; measure the amount of water diverted; prevent damage to public uses of affected surface waters.

Water is needed for processing aggregate and controlling dust. The processing water will be recirculated to the reservoirs, a common practice at aggregate mines that promotes efficient use of the water supply. Mining will not occur near surface water because of required setbacks. The water diverted from Grave Creek to fill each reservoir each storage season will be metered.

SECTION 6: RESOURCE PROTECTION

In granting permission to use water from a stream or lake, the state encourages, and in some instances requires, careful control of activities that may affect the waterway or streamside area. See instruction guide for a list of possible permit requirements from other agencies. Please indicate any of the practices you plan to undertake to protect water resources.

- Diversion will be screened to prevent uptake of fish and other aquatic life.
Describe planned actions: The diversion will be from a newly constructed off-channel reservoir that will not be stocked with fish. The water stored in the reservoir is authorized to be used for multiple purposes.
- Excavation or clearing of banks will be kept to a minimum to protect riparian or streamside areas.
Describe planned actions: This will be a newly constructed reservoir, located off-channel. Stream banks in the area will not be cleared.
- Operating equipment in a water body will be managed and timed to prevent damage to aquatic life.
Describe: The newly constructed reservoirs will be located off-channel and will not contain aquatic species.
- Water quality will be protected by preventing erosion and run-off of waste or chemical products.
Describe: The reservoirs will be located off-channel and there are no nearby streams.

SECTION 7: PROJECT SCHEDULE

Date construction will begin: Upon approval of the application

Date construction will be completed: December 2022

Date beneficial water use will begin: Within 1 year of approval of the application.

RECEIVED

JAN 31 2018

OWRD

SECTION 8: WITHIN A DISTRICT

Check here if the point of diversion or place of use are located within or served by an irrigation or other water district.

Irrigation District Name NA	Address	
City	State	Zip

SECTION 9: REMARKS

Use this space to clarify any information you have provided in the application.

The location of the point of diversion (POD) in each reservoir is expected to change as mining occurs. We are requesting the POD location for each reservoir be listed as being within the reservoir. As indicated on the application map, Reservoir 2 is being constructed in the NE SW and SE SW of Section 8. Reservoir 4 is being constructed in the NE SE and SE SE of Section 7 and the NW SW and SW SW of Section 8. Sections 7 and 8 are both located in T34S, R5W, WM.

RECEIVED

JAN 31 2018

OWRD

Land Use Information Form



Oregon Water Resources Department
725 Summer Street NE, Suite A
Salem, Oregon 97301-1266
(503) 986-0900
www.wrd.state.or.us

SURF

NOTE TO APPLICANTS

In order for your application to be processed by the Water Resources Department (WRD), this Land Use Information Form must be completed by a local government planning official in the jurisdiction(s) where your water right will be used and developed. The planning official may choose to complete the form while you wait, or return the receipt stub to you. Applications received by WRD without the Land Use Form or the receipt stub will be returned to you. Please be aware that your application will not be approved without land use approval.

This form is NOT required if:

- 1) Water is to be diverted, conveyed, and/or used only on federal lands; **OR**
- 2) The application is for a water right transfer, allocation of conserved water, exchange, permit amendment, or ground water registration modification, and all of the following apply:
 - a) The existing and proposed water use is located entirely within lands zoned for exclusive farm-use or within an irrigation district;
 - b) The application involves a change in place of use only;
 - c) The change does not involve the placement or modification of structures, including but not limited to water diversion, impoundment, distribution facilities, water wells and well houses; and
 - d) The application involves irrigation water uses only.

NOTE TO LOCAL GOVERNMENTS

The person presenting the attached Land Use Information Form is applying for or modifying a water right. The Water Resources Department (WRD) requires its applicants to obtain land-use information to be sure the water rights do not result in land uses that are incompatible with your comprehensive plan. Please complete the form or detach the receipt stub and return it to the applicant for inclusion in their water right application. You will receive notice once the applicant formally submits his or her request to the WRD. The notice will give more information about WRD's water rights process and provide additional comment opportunities. You will have 30 days from the date of the notice to complete the land-use form and return it to the WRD. If no land-use information is received from you within that 30-day period, the WRD may presume the land use associated with the proposed water right is compatible with your comprehensive plan. Your attention to this request for information is greatly appreciated by the Water Resources Department. If you have any questions concerning this form, please contact the WRD's Customer Service Group at 503-986-0801.

RECEIVED

JAN 31 2018

RECEIVED

JAN 08 2018

OWRD

JOCO-PLANNING

Land Use Information Form



Oregon Water Resources Department
 725 Summer Street NE, Suite A
 Salem, Oregon 97301-1266
 (503) 986-0900
 www.wrd.state.or.us

SURF.

Applicant: Andreas and Carole Blech; Sunny Valley Sand and Gravel, Inc.
First Last

Mailing Address: 1867 Williams Highway, #260

Grants Pass OR 97257 Daytime Phone: (541) 244-2651
City State Zip

A. Land and Location

Please include the following information for all tax lots where water will be diverted (taken from its source), conveyed (transported), and/or used or developed. Applicants for municipal use, or irrigation uses within irrigation districts may substitute existing and proposed service-area boundaries for the tax-lot information requested below.

Township	Range	Section	¼ ¼	Tax Lot #	Plan Designation (e.g., Rural Residential/RR-5)	Water to be:			Proposed Land Use:
See	Attached	List				<input checked="" type="checkbox"/> Diverted	<input checked="" type="checkbox"/> Conveyed	<input checked="" type="checkbox"/> Used	
						<input type="checkbox"/> Diverted	<input type="checkbox"/> Conveyed	<input type="checkbox"/> Used	
						<input type="checkbox"/> Diverted	<input type="checkbox"/> Conveyed	<input type="checkbox"/> Used	
						<input type="checkbox"/> Diverted	<input type="checkbox"/> Conveyed	<input type="checkbox"/> Used	

List all counties and cities where water is proposed to be diverted, conveyed, and/or used or developed:

Josephine County **RECEIVED**
JAN 31 2018

B. Description of Proposed Use

OWRD

Type of application to be filed with the Water Resources Department:

- Permit to Use or Store Water
 Water Right Transfer
 Permit Amendment or Ground Water Registration Modification
 Limited Water Use License
 Allocation of Conserved Water
 Exchange of Water

Source of water: Reservoir/Pond
 Ground Water
 Surface Water (name) _____

Estimated quantity of water needed: 150
 cubic feet per second
 gallons per minute
 acre-feet

Intended use of water:
 Irrigation
 Commercial
 Industrial
 Domestic for _____ household(s)
 Municipal
 Quasi-Municipal
 Instream
 Other Mining

Briefly describe:

This application proposes use of stored water from two reservoirs authorized by the Oregon Water Resources Department. Josephine County has approved applications to allow development of an aggregate mining and processing operation at the site.



Note to applicant: If the Land Use Information Form cannot be completed while you wait, please have a local government representative sign the receipt at the bottom of the next page and include it with the application filed with the Water Resources Department.

See bottom of Page 3. →

For Local Government Use Only

The following section must be completed by a planning official from each county and city listed unless the project will be located entirely within the city limits. In that case, only the city planning agency must complete this form. This deals only with the local land-use plan. Do not include approval for activities such as building or grading permits.

Please check the appropriate box below and provide the requested information

Land uses to be served by the proposed water uses (including proposed construction) are allowed outright or are not regulated by your comprehensive plan. Cite applicable ordinance section(s): _____

Land uses to be served by the proposed water uses (including proposed construction) involve discretionary land-use approvals as listed in the table below. (Please attach documentation of applicable land-use approvals which have already been obtained. Record of Action/land-use decision and accompanying findings are sufficient.) **If approvals have been obtained but all appeal periods have not ended, check "Being pursued."**

Type of Land-Use Approval Needed (e.g., plan amendments, rezones, conditional-use permits, etc.)	Cite Most Significant, Applicable Plan Policies & Ordinance Section References	Land-Use Approval:	
See findings dated 12/7/16	Josephine County RLDC Sec. 66.150	<input checked="" type="checkbox"/> Obtained <input type="checkbox"/> Denied	<input type="checkbox"/> Being Pursued <input type="checkbox"/> Not Being Pursued
		<input type="checkbox"/> Obtained <input type="checkbox"/> Denied	<input type="checkbox"/> Being Pursued <input type="checkbox"/> Not Being Pursued
		<input type="checkbox"/> Obtained <input type="checkbox"/> Denied	<input type="checkbox"/> Being Pursued <input type="checkbox"/> Not Being Pursued
		<input type="checkbox"/> Obtained <input type="checkbox"/> Denied	<input type="checkbox"/> Being Pursued <input type="checkbox"/> Not Being Pursued
		<input type="checkbox"/> Obtained <input type="checkbox"/> Denied	<input type="checkbox"/> Being Pursued <input type="checkbox"/> Not Being Pursued

Local governments are invited to express special land-use concerns or make recommendations to the Water Resources Department regarding this proposed use of water below, or on a separate sheet.

RECEIVED

JAN 31 2018

OWRD

Name: Jeff Payne Title: Planner II

Signature: [Signature] Phone: 541-474-5420 Date: 1/16/18

Government Entity: Josephine County Community Development

Note to local government representative: Please complete this form or sign the receipt below and return it to the applicant. If you sign the receipt, you will have 30 days from the Water Resources Department's notice date to return the completed Land Use Information Form or WRD may presume the land use associated with the proposed use of water is compatible with local comprehensive plans.

Receipt for Request for Land Use Information



Applicant name: _____

City or County: _____ Staff contact: _____

Signature: _____ Phone: _____ Date: _____

ATTACHMENT TO:

Oregon Water Resources Department
Land Use Information Form

Applicant Name: Andreas and Carole Blech & Sunny Valley Sand & Gravel, Inc

A. Land and Location

Please include the following information for all tax lots where water will be diverted (taken from its source), conveyed (transported), or used. Applicants for municipal use, or irrigation uses within irrigation districts may substitute existing and proposed service-area boundaries for the tax-lot information requested below.

Township	Range	Section	¼ ¼	Tax Lot #	Plan designation	Water to be:	Proposed Land Use:
34 S	5 W	7	NE SE	1200		Diverted Conveyed Used	Mining
34 S	5 W	7	SE SE	1300		Diverted Conveyed Used	Mining
34 S	5 W	8	NE SW	400		Diverted Conveyed Used	Mining
34 S	5 W	8	NW SW	400		Diverted Conveyed Used	Mining
34 S	5 W	8	SE SW	400		Diverted Conveyed Used	Mining
34 S	5 W	8	NW SE	1002		Diverted Conveyed Used	Mining

RECEIVED

JAN 31 2018

OWRD

JOSEPHINE COUNTY OFFICIAL RECORDS
ART HARVEY, COUNTY CLERK 2010-013083
DED-WRD
Cnt=1 Pgs=3 Stn=3 TMORRIS 10/12/2010 10:31 AM
\$15.00 \$11.00 \$15.00 \$8.00 \$5.00 Total:\$54.00



I, Art Harvey, County Clerk, certify that the within document was received and duly recorded in the official records of Josephine County.

3
3
1
Ga 1632465 (89)

After Recording Return to:
Andreas Blech and Carole Blech
1867 Williams Hwy., #270
Grants Pass, OR 97527

Until a change is requested,
all tax statements shall be
sent to the following address:
Andreas Blech and Carole Blech
1867 Williams Hwy., #270
Grants Pass, OR 97527

5A.

WARRANTY DEED

DOUG AND JACK'S MINE, LLC, an Oregon Limited Liability Company, Grantor, conveys and warrants to **ANDREAS BLECH and CAROLE BLECH, husband and wife as tenants by the entirety**, Grantees, all of it's right, title and interest in and to the following described real property located at 153 Daisy Mine Road, Wolf Creek, Oregon 97497, more particularly described as follows:

The Southeast Quarter of the Southeast Quarter of Section 7, and the Southwest Quarter of Section 8, all in Township 34, Range 5 West of the Willamette Meridian, Josephine County, Oregon, EXCEPTING THEREFROM and portion lying Northerly of the Southerly right-of-way line of Placer Road. TOGETHER WITH: An Easement appurtenant to the herein described property for ingress and egress including the terms and provisions thereof, as set forth in instrument recorded in Document No. Volume 324, Page 572, Josephine County Deed Records of Josephine County, Oregon

Tax Parcel Number R300831 and R300826

The true and actual consideration for this transfer is the sum of Six hundred thousand Dollars (\$600,000.00)

Subject to:

1. Rights of the public and of governmental bodies in and to that portion of the premises herein described lying within the limits of streets, roads and highways.

RECEIVED

JAN 31 2018

OWRD

5-88500

2

2. Easement for electric transmission and distribution lines of one or more wires, and all necessary or desirable appurtenances, including telephone and telegraph wires, towers poles, props, guys, and other supports; and related matters.

Recording information: Volume 153, Page 466, and Volume 165, Page 569, Josephine County Deed Records.

Grantee: California Oregon Power Company
Affects: Not Specific

3. Easement for electric transmission and distribution of one or more wires and all necessary pr desirable appurtenances, including telephone and telegraph wires towers, poles, props, guys and other supports; and related matters.

Recording Information: Volume 214, Page 467, Josephine County Deed Records

Grantee: California Oregon Power Company
Affects: Not Specific

4. Easement, including the terms and provisions contained therein:

Recording Information: Volume 229, Page 399, Josephine County Deed Records

For: Gas Pipeline

5. Easement, including terms and provisions contained therein:

Recording Information: Volume 324, Page 1721, Josephine County Deed Records

For: Permanent easement for roadway purposes (Affects TL 400)

6. Easement, including terms and provisions contained therein:

Recording Information: Volume 326, Page 1318, Josephine County Deed Records

For: Well and Pipeline (Affects TL400)

7. Easement, including terms and provisions contained therein:

Recording Information: 2002-007430 and re-recorded as 2002-008736 Official Records of Josephine County, Oregon.

For: A permanent easement for roadway purposes

RECEIVED

JAN 31 2018

OWRD

P-88508

3

The true and actual consideration for this transfer is the sum of Six hundred thousand

Dollars (\$600,000.00).

Dated this 6th day of October, 2010.

NOTE: THIS INSTRUMENT WILL NOT ALLOW USE OF THE PROPERTY DESCRIBED IN THIS INSTRUMENT IN VIOLATION OF APPLICABLE LAND USE LAWS AND REGULATIONS. BEFORE SIGNING OR ACCEPTING THIS INSTRUMENT, THE PERSON ACQUIRING FEE TITLE TO THE PROPERTY SHOULD CHECK WITH THE APPROPRIATE CITY OR COUNTY PLANNING DEPARTMENT TO VERIFY APPROVED USES AND TO DETERMINE ANY LIMITS ON LAWSUITS AGAINST FARMING OR FOREST PRACTICES AS DEFINED IN ORS 30.930.

THE PROPERTY DESCRIBED IN THIS INSTRUMENT MAY NOT BE WITHIN A FIRE PROTECTION DISTRICT PROTECTING STRUCTURES. THE PROPERTY IS SUBJECT TO LAND USE LAWS AND REGULATIONS WHICH IN FARM OR FOREST ZONES MAY NOT AUTHORIZE CONSTRUCTION OR SITING OF A RESIDENCE AND WHICH LIMIT LAWSUITS AGAINST FARMING OR FOREST PRACTICES AS DEFINED IN ORS 30.930 IN ALL ZONES. BEFORE SIGNING OR ACCEPTING THIS INSTRUMENT, THE PERSON ACQUIRING FEE TITLE TO THE PROPERTY SHOULD CHECK WITH THE APPROPRIATE CITY OR COUNTY PLANNING DEPARTMENT TO VERIFY APPROVED USES AND EXISTENCE OF FIRE PROTECTION FOR STRUCTURES.

DOUG AND JACK'S MINE, LLC, an Oregon limited liability company

By:

Jack H. Smith, Managing Member, Trustee of the Smith Family Trust dated July 28, 2008 as Managing Member

RECEIVED

STATE OF OREGON)
) ss.
COUNTY OF JACKSON)


JAN 31 2018

OWRD

This instrument was acknowledged before me on October 6, 2010 by Jack H. Smith as **
~~Managing Member of Doug and Jack's Mine, LLC.~~

Barbara J. Feinstein
Notary Public for Oregon

** Trustee of the Smith Family Trust dated July 28, 2008 as
Managing Member of Doug and Jack's Mine, LLC.



3 - Warranty Deed

S-88509



After recording return to:
 Blech LLC
 1867 Williams Highway #270
 Grants Pass, OR 97527

Until a change is requested all tax
 statements shall be sent to the
 following address:
 Blech LLC
 1867 Williams Highway #270
 Grants Pass, OR 97527

File No.: 7151-1802391 (KAF)
 Date: December 02, 2011

THIS SPACE RESERVED FOR RECORDER'S USE

JOSEPHINE COUNTY OFFICIAL RECORDS
 ART HARVEY, COUNTY CLERK **2014-002304**
 DED-WRD 03/14/2014 01:52 PM
 Cnt=1 Pgs=2 Stn=2 SDICKINS \$10.00 \$11.00 \$10.00 \$20.00 \$5.00 **\$56.00**

I, Art Harvey, County Clerk, certify that the within document
 was received and duly recorded in the official records of
 Josephine County.

56.

STATUTORY WARRANTY DEED

Jack W. Gray and Jackie L. Gray, Grantor, conveys and warrants to **Blech LLC, an Oregon Limited Liability Company**, Grantee, the following described real property free of liens and encumbrances, except as specifically set forth herein:

LEGAL DESCRIPTION: Real property in the County of Josephine, State of Oregon, described as follows:

Beginning at the Southwest corner of the Northwest Quarter of the Southeast Quarter of Section 8, Township 34 South, Range 5 West of the Willamette Meridian, Josephine County, Oregon; thence East along the South line of said Northwest Quarter of the Southeast Quarter, 390 feet; thence North 00°31' West, parallel with the West line of said Northwest Quarter of the Southeast Quarter, 1280.6 feet to a point 50 feet South of the North line of said Northwest Quarter of the Southeast Quarter; thence East, parallel with said North line, 520 feet, more or less, to the Westerly right of way line of Carrie Street (Placer Road); thence Northwesterly along said right of way line, 55 feet, more or less, to the North line of said Northwest Quarter of the Southeast Quarter; thence West along said North line, 890 feet, more or less, to the Northwest corner of said Northwest Quarter of the Southeast Quarter; thence South along the West line thereof, 1330.6 feet to the point of beginning.

NOTE: This legal description was created prior to January 1, 2008.

Subject to:

1. Covenants, conditions, restrictions and/or easements, if any, affecting title, which may appear in the public record, including those shown on any recorded plat or survey.

RECEIVED

The true consideration for this conveyance is **\$225,000.00**. (Here comply with requirements of ORS 93.030) **JAN 31 2018**

OWRD

P-88508

2

APN: R300842

Statutory Warranty Deed
- continued

File No.: 7151-1802391 (KAF)

BEFORE SIGNING OR ACCEPTING THIS INSTRUMENT, THE PERSON TRANSFERRING FEE TITLE SHOULD INQUIRE ABOUT THE PERSON'S RIGHTS, IF ANY, UNDER ORS 195.300, 195.301 AND 195.305 TO 195.336 AND SECTIONS 5 TO 11, OF CHAPTER 424, OREGON LAWS 2007, AND SECTIONS 2 TO 9 AND 17, CHAPTER 855, OREGON LAWS 2009. THIS INSTRUMENT DOES NOT ALLOW USE OF THE PROPERTY DESCRIBED IN THIS INSTRUMENT IN VIOLATION OF APPLICABLE LAND USE LAWS AND REGULATIONS. BEFORE SIGNING OR ACCEPTING THIS INSTRUMENT, THE PERSON ACQUIRING FEE TITLE TO THE PROPERTY SHOULD CHECK WITH THE APPROPRIATE CITY OR COUNTY PLANNING DEPARTMENT TO VERIFY THAT THE UNIT OF LAND BEING TRANSFERRED IS A LAWFULLY ESTABLISHED LOT OR PARCEL, AS DEFINED IN ORS 92.010 OR 215.010, TO VERIFY THE APPROVED USES OF THE LOT OR PARCEL, TO DETERMINE ANY LIMITS ON LAWSUITS AGAINST FARMING OR FOREST PRACTICES, AS DEFINED IN ORS 30.930 AND TO INQUIRE ABOUT THE RIGHTS OF NEIGHBORING PROPERTY OWNERS, IF ANY, UNDER ORS 195.300, 195.301 AND 195.305 TO 195.336 AND SECTIONS 5 TO 11, OF CHAPTER 424, OREGON LAWS 2007, AND SECTIONS 2 TO 9 AND 17, CHAPTER 855, OREGON LAWS 2009.

Dated this 13th day of March, 2014.

Jack W. Gray
Jack W. Gray

Jackie L. Gray
Jackie L. Gray

STATE OF Oregon)
County of Josephine)ss.

This instrument was acknowledged before me on this 13th day of March, 2014 by **Jack W. Gray and Jackie L. Gray.**

Karen A Frick

Notary Public for Oregon
My commission expires:



RECEIVED

JAN 31 2018

OWRD

5-88508



After recording return to:
Andeas Blech and Carole Blech
1867 Williams Highway #270
Grants Pass, OR 97527

Until a change is requested all tax statements shall be sent to the following address:
Andeas Blech and Carole Blech
1867 Williams Highway #270
Grants Pass, OR 97527

File No.: 7151-1703832 (JA)
Date: April 12, 2011

JOSEPHINE COUNTY OFFICIAL RECORDS
ART HARVEY, COUNTY CLERK
DED-WRD
Cnt=1 Pgs=2 Stn=2 RHENKELS
\$10.00 \$11.00 \$15.00 \$8.00 \$5.00
04/14/2011 02:11 PM
Total:\$49.00



00269071201100045610020026

I, Art Harvey, County Clerk, certify that the within document was received and duly recorded in the official records of Josephine County.

49

STATUTORY WARRANTY DEED

Forrest Gaunt, Grantor, conveys and warrants to **Andeas Blech and Carole Blech, husband and wife as tenants by the entirety**, Grantee, the following described real property free of liens and encumbrances, except as specifically set forth herein:

LEGAL DESCRIPTION: Real property in the County of Josephine, State of Oregon, described as follows:

ALL THAT PORTION OF THE NORTHEAST QUARTER OF THE SOUTHEAST QUARTER OF SECTION 7, TOWNSHIP 34 SOUTH, RANGE 5 WEST OF THE WILLAMETTE MERIDIAN, JOSEPHINE COUNTY, OREGON, LYING SOUTH OF THE CENTERLINE OF GRAVE CREEK. TOGETHER WITH AN EASEMENT FOR ROAD PURPOSES, AS SET FORTH IN VOLUME 231, PAGE 393, JOSEPHINE COUNTY DEED RECORDS.

NOTE: This legal description was created prior to January 1, 2008.

Subject to:

1. Covenants, conditions, restrictions and/or easements, if any, affecting title, which may appear in the public record, including those shown on any recorded plat or survey.

The true consideration for this conveyance is **\$250,000.00**. (Here comply with requirements of ORS 93.030)

RECEIVED

JAN 31 2018

OWRD

S-8800

STATE OF OREGON

COUNTY OF JOSEPHINE

PERMIT TO STORE PUBLIC WATERS

THIS PERMIT IS HEREBY ISSUED TO:

ANDREAS BLECH; SUNNY VALLEY SAND AND GRAVEL INC.
 1867 WILLIAMS HWY SUITE 260
 GRANTS PASS OR 97527

RECEIVED

JAN 31 2018

The specific limits and conditions of the use are listed below.

APPLICATION FILE NUMBER: R-87930

SOURCE OF WATER: GRAVE CREEK, TRIBUTARY TO ROGUE RIVER

OWRD

STORAGE FACILITY: RESERVOIR #2

MAXIMUM VOLUME: 70.0 ACRE-FEET

DATE OF PRIORITY: SEPTEMBER 12, 2013

WATER MAY BE APPROPRIATED AS FOLLOWS: JANUARY 1 THROUGH MARCH 31

USE: MULTIPLE PURPOSE

Dam Location/Authorized Point of Diversion:

Loc	Twp	Rng	Mer	Sec	Q-Q	Measured Distances
Dam	34 S	5 W	WM	8	SE SW	1140 FEET NORTH AND 3800 FEET WEST FROM SE CORNER, SECTION 8
POD	34 S	5 W	WM	8	NW SE	2550 FEET NORTH AND 2400 FEET WEST FROM SE CORNER, SECTION 8

The Area To Be Submerged:

Twp	Rng	Mer	Sec	Q-Q
34 S	5 W	WM	8	NE SW
34 S	5 W	WM	8	SE SW

Measurement Devices, and Recording/Reporting of Annual Water Use Conditions:

- A. Before water use may begin under this permit, the permittee shall install a totalizing flow meter at each point of diversion. The permittee shall maintain the device in good working order.
- B. The permittee shall allow the watermaster access to the device; provided however, where any device is located within a private structure, the watermaster shall request access upon reasonable notice.
- C. The Director may require the permittee to keep and maintain a record of the volume of water diverted, and may require the permittee to report water-use on a periodic schedule as established by the Director. In addition, the Director may require the permittee to report general water-use information, the periods of water use and the place and nature of use of water under the permit.
- D. The Director may provide an opportunity for the permittee to submit alternative measuring and reporting procedures for review and approval.

5-88508

Reservoir shall be constructed to have a minimum bottom elevation above the water table seasonal high.

The storage of water allowed herein is subject to the installation and maintenance of an outlet pipe (with a minimum diameter of 8" for any in-channel reservoir). This requirement may be waived if the Department determines other means have been provided to evacuate water when necessary.

The permittee shall pass all live flow outside the storage season described above.

The Director may require the user to measure inflow and outflow, above and below the reservoir respectively, to ensure that live flow is not impeded outside the storage season. Measurement devices and their implementation must be acceptable to the Director, and the Director may require that data be recorded on a specified periodic basis and reported to the Department annually or more frequently.

The permittee shall not construct, operate or maintain any dam or artificial obstruction to fish passage in the channel of the subject stream without providing a fishway to ensure adequate upstream and downstream passage for fish, unless the permittee has requested and been granted a fish passage waiver by the Oregon Fish and Wildlife Commission. The permittee is hereby directed to contact an Oregon Department of Fish and Wildlife Fish Passage Coordinator, before beginning construction of any in-channel obstruction.

If the riparian area is disturbed in the process of developing a point of diversion, the permittee shall be responsible for restoration and enhancement of such riparian area in accordance with ODFW's Fish and Wildlife Habitat Mitigation Policy OAR 635-415. For purposes of mitigation, the ODFW Fish and Wildlife Habitat Mitigation Goals and Standards, OAR 635-415, shall be followed.

The use may be restricted if the quality of the source stream or downstream waters decrease to the point that those waters no longer meet existing state or federal water quality standards due to reduced flows.

The permittee shall install, maintain, and operate fish screening and by-pass devices consistent with current Oregon Department of Fish and Wildlife (ODFW) standards. Fish screening is to prevent fish from entering the proposed diversion while by-pass devices provide adequate upstream and downstream passage for fish. The required screen and by-pass devices are to be in place and functional, and approved in writing by ODFW prior to diversion of any water. The permittee may submit evidence in writing that ODFW has determined screens and/or by-pass devices are not necessary.

This permit allows an annual appropriation (not to exceed the specified volume). This permit does not provide for the appropriation of water for out-of-reservoir uses, the maintenance of the water level or maintaining a suitable freshwater condition. If any water is to be used for out-of-reservoir purposes, a secondary water right is required. If any additional live flow is to be appropriated to maintain either the water level or a suitable freshwater condition, an additional water right is required.

Diversion of water under this permit is contingent on designated scenic waterway flows being met downstream. The user is required to monitor streamflow at Rogue River near Agness, OR, gage 14372300, and discontinue diversion when the flows specified below are unmet at the gage. At the discretion of the Director, the location and nature of streamflow monitoring required to protect scenic waterway flows is subject to change. In addition, the watermaster may regulate diversion under this right if it is determined by the Department that the flows listed below are unmet at the gage.

Rogue Scenic Waterway	
Month	Minimum Flow (cfs)
January	3500
February	3500
March	3500

RECEIVED

JAN 31 2018


OWRD

5-88509

STANDARD CONDITIONS

1. Failure to comply with any of the provisions of this permit may result in action including, but not limited to, restrictions on the use, civil penalties, or cancellation of the permit.
2. This permit is for the beneficial use of water without waste. The water user is advised that new regulations may require the use of best practical technologies or conservation practices to achieve this end.
3. By law, the land use associated with this water use must be in compliance with statewide land-use goals and any local acknowledged land-use plan.
4. The use of water allowed herein may be made only at times when sufficient water is available to satisfy all prior rights, including prior rights for maintaining instream flows.
5. If the riparian area is disturbed in the process of developing a point of diversion, the permittee shall be responsible for restoration and enhancement of such riparian area in accordance with ODFW's Fish and Wildlife Habitat Mitigation Policy OAR 635-415. For purposes of mitigation, the ODFW Fish and Wildlife Habitat Mitigation Goals and Standards, OAR Chapter 635, Division 415, shall be followed.
6. The use may be restricted if the quality of downstream waters decreases to the point that those waters no longer meet existing state or federal water quality standards due to reduced flows.
7. If the volume of the completed reservoir is 9.2 acre feet or more and a dam is used to impound the water, the height of the dam shall be less than 10.0 feet.
8. Construction of the water system shall begin within five years of the date of permit issuance. The deadline to begin construction may not be extended. This permit is subject to cancellation proceedings if the begin construction deadline is missed.
9. The permitted volume of water shall be stored within five years of the date of permit issuance. If additional time is needed, the permittee may submit an application for extension of time, which may be approved based upon the merit of the application.
10. Within one year after storage of water, the permittee shall submit a claim of beneficial use to the Oregon Water Resources Department.
11. The claim of beneficial use shall be prepared by a Certified Water Right Examiner in conformance with the requirements of OAR 690-014 if an associated secondary permit exists for the use of stored water under this permit, or if the reservoir capacity is equal to or greater than 9.2 acre-feet.
12. If no secondary permit exists and the reservoir capacity is less than 9.2 acre-feet of water, the claim of beneficial use need not be prepared by a Certified Water Right Examiner. The information submitted to the Oregon Water Resources Department shall include:
 - a. the dimensions of the reservoir;
 - b. the maximum capacity of the reservoir in acre-feet; and
 - c. a map identifying the location of the reservoir prepared in compliance with Water Resource Department standards.

Issued Sept. 14, 2017


E. Timothy Wallin, Water Rights Program Manager
for Thomas M. Byler, Director

RECEIVED

JAN 31 2018

OWRD

STATE OF OREGON

COUNTY OF JOSEPHINE

PERMIT TO STORE PUBLIC WATERS

THIS PERMIT IS HEREBY ISSUED TO:

ANDREAS BLECH; SUNNY VALLEY SAND AND GRAVEL INC.
 1867 WILLIAMS HWY SUITE 260
 GRANTS PASS OR 97527

The specific limits and conditions of the use are listed below.

APPLICATION FILE NUMBER: R-87932

SOURCE OF WATER: GRAVE CREEK, TRIBUTARY TO ROGUE RIVER

STORAGE FACILITY: RESERVOIR #4

MAXIMUM VOLUME: 80.0 ACRE-FEET

DATE OF PRIORITY: SEPTEMBER 12, 2013

WATER MAY BE APPROPRIATED AS FOLLOWS: JANUARY 1 THROUGH MARCH 31

USE: MULTIPLE PURPOSE

Dam Location/Authorized Point of Diversion:

Loc	Twp	Rng	Mer	Sec	Q-Q	Measured Distances
Dam	34 S	5 W	WM	7	SE SE	840 FEET NORTH AND 5360 FEET WEST FROM SE CORNER, SECTION 8
POD	34 S	5 W	WM	8	NW SE	2550 FEET NORTH AND 2400 FEET WEST FROM SE CORNER, SECTION 8

The Area To Be Submerged:

Twp	Rng	Mer	Sec	Q-Q
34 S	5 W	WM	7	NE SE
34 S	5 W	WM	7	SE SE
34 S	5 W	WM	8	NW SW
34 S	5 W	WM	8	SW SW

RECEIVED

JAN 31 2018

OWRD

Measurement Devices, and Recording/Reporting of Annual Water Use Conditions:

- A. Before water use may begin under this permit, the permittee shall install a totalizing flow meter at each point of diversion. The permittee shall maintain the device in good working order.
- B. The permittee shall allow the watermaster access to the device; provided however, where any device is located within a private structure, the watermaster shall request access upon reasonable notice.

S-08508

- C. The Director may require the permittee to keep and maintain a record of the volume of water diverted, and may require the permittee to report water-use on a periodic schedule as established by the Director. In addition, the Director may require the permittee to report general water-use information, the periods of water use and the place and nature of use of water under the permit.
- D. The Director may provide an opportunity for the permittee to submit alternative measuring and reporting procedures for review and approval.

Reservoir shall be constructed to have a minimum bottom elevation above the water table seasonal high.

The storage of water allowed herein is subject to the installation and maintenance of an outlet pipe (with a minimum diameter of 8" for any in-channel reservoir). This requirement may be waived if the Department determines other means have been provided to evacuate water when necessary.

The permittee shall pass all live flow outside the storage season described above.

The Director may require the user to measure inflow and outflow, above and below the reservoir respectively, to ensure that live flow is not impeded outside the storage season. Measurement devices and their implementation must be acceptable to the Director, and the Director may require that data be recorded on a specified periodic basis and reported to the Department annually or more frequently.

The permittee shall not construct, operate or maintain any dam or artificial obstruction to fish passage in the channel of the subject stream without providing a fishway to ensure adequate upstream and downstream passage for fish, unless the permittee has requested and been granted a fish passage waiver by the Oregon Fish and Wildlife Commission. The permittee is hereby directed to contact an Oregon Department of Fish and Wildlife Fish Passage Coordinator, before beginning construction of any in-channel obstruction.

If the riparian area is disturbed in the process of developing a point of diversion, the permittee shall be responsible for restoration and enhancement of such riparian area in accordance with ODFW's Fish and Wildlife Habitat Mitigation Policy OAR 635-415. For purposes of mitigation, the ODFW Fish and Wildlife Habitat Mitigation Goals and Standards, OAR 635-415, shall be followed.

The use may be restricted if the quality of the source stream or downstream waters decrease to the point that those waters no longer meet existing state or federal water quality standards due to reduced flows.

The permittee shall install, maintain, and operate fish screening and by-pass devices consistent with current Oregon Department of Fish and Wildlife (ODFW) standards. Fish screening is to prevent fish from entering the proposed diversion while by-pass devices provide adequate upstream and downstream passage for fish. The required screen and by-pass devices are to be in place and functional, and approved in writing by ODFW prior to diversion of any water. The permittee may submit evidence in writing that ODFW has determined screens and/or by-pass devices are not necessary.

This permit allows an annual appropriation (not to exceed the specified volume). This permit does not provide for the appropriation of water for out-of-reservoir uses, the maintenance of the water level or maintaining a suitable freshwater condition. If any water is to be used for out-of-reservoir purposes, a secondary water right is required. If any additional live flow is to be appropriated to maintain either the water level or a suitable freshwater condition, an additional water right is required.

Diversion of water under this permit is contingent on designated scenic waterway flows being met downstream. The user is required to monitor streamflow at Rogue River near Agness, OR, gage 14372300, and discontinue diversion when the flows specified below are unmet at the gage. At the discretion of the Director, the location and nature of streamflow monitoring required to protect scenic waterway flows is subject to change. In addition, the watermaster may regulate diversion under this right if it is determined by the Department that the flows listed below are unmet at the gage.

Rogue Scenic Waterway	
Month	Minimum Flow (cfs)
January	3500
February	3500
March	3500

STANDARD CONDITIONS


1. Failure to comply with any of the provisions of this permit may result in action including, but not limited to, restrictions on the use, civil penalties, or cancellation of the permit.
2. This permit is for the beneficial use of water without waste. The water user is advised that new regulations may require the use of best practical technologies or conservation practices to achieve this end.
3. By law, the land use associated with this water use must be in compliance with statewide land-use goals and any local acknowledged land-use plan.
4. The use of water allowed herein may be made only at times when sufficient water is available to satisfy all prior rights, including prior rights for maintaining instream flows.
5. If the riparian area is disturbed in the process of developing a point of diversion, the permittee shall be responsible for restoration and enhancement of such riparian area in accordance with ODFW's Fish and Wildlife Habitat Mitigation Policy OAR 635-415. For purposes of mitigation, the ODFW Fish and Wildlife Habitat Mitigation Goals and Standards, OAR Chapter 635, Division 415, shall be followed.
6. The use may be restricted if the quality of downstream waters decreases to the point that those waters no longer meet existing state or federal water quality standards due to reduced flows.
7. If the volume of the completed reservoir is 9.2 acre-feet or more and a dam is used to impound the water, the height of the dam shall be less than 10.0 feet.
8. Construction of the water system shall begin within five years of the date of permit issuance. The deadline to begin construction may not be extended. This permit is subject to cancellation proceedings if the begin construction deadline is missed.
9. The permitted volume of water shall be stored within five years of the date of permit issuance. If additional time is needed, the permittee may submit an application for extension of time, which may be approved based upon the merit of the application.
10. Within one year after storage of water, the permittee shall submit a claim of beneficial use to the Oregon Water Resources Department.

RECEIVED

JAN 31 2018

11. The claim of beneficial use shall be prepared by a Certified Water Right Examiner in conformance with the requirements of OAR 690-014 if an associated secondary permit exists for the use of stored water under this permit, or if the reservoir capacity is equal to or greater than 9.2 acre-feet.
12. If no secondary permit exists and the reservoir capacity is less than 9.2 acre-feet of water, the claim of beneficial use need not be prepared by a Certified Water Right Examiner. The information submitted to the Oregon Water Resources Department shall include:
 - a. the dimensions of the reservoir;
 - b. the maximum capacity of the reservoir in acre-feet; and
 - c. a map identifying the location of the reservoir prepared in compliance with Water Resource Department standards.

Issued Sept 14 2017

for 
for E. Timothy Wallin, Water Rights Program Manager
for Thomas M. Byler, Director

RECEIVED

JAN 31 2018

OWRD

Date _____

(For staff use only)



Oregon Water Resources Department
725 Summer Street NE, Suite A
Salem, Oregon 97301-1266
(503) 986-0900
www.wrd.state.or.us

WE ARE RETURNING YOUR APPLICATION FOR THE FOLLOWING REASON(S):

- SECTION 1: _____
- SECTION 2: _____
- SECTION 3: _____
- SECTION 4: _____
- SECTION 5: _____
- SECTION 6: _____
- SECTION 7: _____
- SECTION 8: _____
- SECTION 9: _____
- Land Use Information Form _____
- Provide the legal description of: (1) the property from which the water is to be diverted, (2) any property crossed by the proposed ditch, canal or other work, and (3) any property on which the water is to be used as depicted on the map.
- Fees _____

MAP

- Permanent quality and drawn in ink
- Even map scale not less than 4" = 1 mile (example: 1" = 400 ft, 1" = 1320 ft, etc.)
- North Directional Symbol
- Township, Range, Section, Quarter/Quarter, Tax Lots
- Reference corner on map
- Location of each well, and/or dam if applicable, by reference to a recognized public land survey corner (distances north/south and east/west)
- Indicate the area of use by Quarter/Quarter and tax lot clearly identified
- Number of acres per Quarter/Quarter and hatching to indicate area of use if for primary irrigation, supplemental irrigation, or nursery
- Location of main canals, ditches, pipelines, or flumes (if well is outside of the area of use)
- Other _____

RECEIVED

JAN 31 2018

OWRD

January 29, 2018

Shonee D. Langford
T: 503-540-4261
slangford@schwabe.com

Oregon Water Resources Department
725 Summer Street NE, Suite A
Salem, OR 97301-1271

RE: Application for a Permit to Use Surface Water (Stored Water Only)

To Whom it May Concern:

Enclosed for filing on behalf of Andreas and Carole Blech and Sunny Valley Sand and Gravel, Inc. is an Application for a Permit to Use Surface Water (Stored Water Only) together with supporting documentation. Also enclosed is a check in the amount of \$1,896.00 to cover the application fee. Elizabeth Howard and I will serve as the applicant's agents.

Please let me know if you have questions or need additional information.

Best regards,



Shonee D. Langford

SDL:kdo
Enclosure

cc: Steven R. Bruce RG CWRE (*via email; w/encl.*)
Client (*via email; w/encl.*)

PDX\123805\182220\SDL\22285043.1

RECEIVED

JAN 31 2018

OWRD

5-88509



Oregon Water Resources Department
Permit to Appropriate Only Stored Water - Expedited Secondary

- [Main](#)
- [Help](#)
- [Return](#)
- [Contact Us](#)

Today's Date: Thursday, February 1, 2018

Base Application Fee.		\$520.00
Acre feet of Stored Water to be diverted.	150	\$856.00
Permit Recording Fee. ***		\$520.00
*** the Permit Recording Fee is not required when the application is submitted but, must be paid before a permit will be issued. It is fully refundable if a permit is not issued. If the recording fee is not paid prior to issuance of the Final Order, permit issuance will be delayed.	Recalculate	
Estimated cost of Permit Application		\$1,896.00

OWRD Fee Schedule

Fee Calculator Version: B20170117

5-88508