

November 8, 1995


REFERENCE: Notice of Exempt Reservoir (Pond)

Dear Pond Owner:

The department has now reviewed the exempt reservoir notice that you filed with us. We are pleased to tell you that from examining your notice and the accompanying data, we have determined that your pond(s) qualifies (qualify) as exempt under our administrative rules and you need not apply for a water right for your pond(s). We encourage you to keep this letter with other property records that you keep. The attached sheet includes a file number which corresponds to the file assigned to your notice and any questions about the file should reference that number.

If you have any questions, please contact Chad Brady at 378-8455 x291, or me at 378-8455 x220.

Sincerely,



Dave Jarrett
Watermaster, District 16

Enclosure: Copy of accepted notice

cc: OWRD



June 30, 1995

Oregon

MICHAEL H REED

7576 SAWTELL RD
SHERIDAN, OR 97378

WATER
RESOURCES
DEPARTMENT

REFERENCE: File # P-77489;
Notice of Exempt Reservoir (Pond)

Your exempt reservoir notice has been received by the Department and has been assigned the above-referenced file number. We would like to ask you to refer to this number if you should need to contact us about the notice, your pond, or ponds if you have more than one.

To avoid any misunderstanding, we feel it is important to tell you that although we have received and filed your notice, we have not yet determined whether you are exempt from water right requirements. The watermaster responsible for the area in which the pond(s) is (are) located will help us apply the Water Resources Commission's administrative rules to your situation. These rules set the standards that determine which ponds require water rights and which are exempt. We will let you know the results as soon as we are able to complete our review of your pond(s)'s nature.

Since the department must rely initially on the information you submit to us, it is very important that the information be complete and accurate. If inspections show that your pond(s) does (do) not qualify as exempt, you could be asked to drain the pond(s) or submit a water right application or both. If you submit your application after January 1, 1995, it will be processed like any other application, since that is the deadline for filing water rights under the pond amnesty program.

The department will process your information as quickly as possible. However, because water right processing staff members are working hard to reduce a backlog of applications, it may be some weeks before you hear from us.

If you have questions, you may contact your watermaster. The enclosed brochure lists watermaster names, telephone numbers and addresses by county.

Sincerely,



Ms. Anita M. Mc Loud
Water Rights Specialist
Water Rights/Adjudication Division

Enclosure: New Water Right Law for Pond Owners Brochure



Commerce Building
158 12th Street NE
Salem, OR 97310-0210
(503) 378-3739
FAX (503) 378-8130

Watermaster HB-2153
Check-List

Wm # 16

June 30, 1995

MICHAEL H REED

7576 SAWTELL RD
SHERIDAN, OR 97378


REFERENCE: File(s) P-77489

Reservoir qualifies as exempt

Reservoir does not qualify as exempt

Reservoir is off channel	<input checked="" type="checkbox"/> YES	<input type="checkbox"/> NO
Height of Dam	<input type="checkbox"/>	
Capacity of Reservoir	<input type="checkbox"/>	
Constructed before 1/1/1993	<input checked="" type="checkbox"/> YES	<input type="checkbox"/> NO

I Rachel Steven examined the information included with the file P-77489. My determination is based on review of the information and field visit to the site and/or personal knowledge.


Signature

8/25/95
Date

STATE OF OREGON
WATER RESOURCES DEPARTMENT

RECEIVED

DEC 30 1994

NOTICE OF EXEMPT RESERVOIR

This notice is submitted pursuant to ORS 537.141, which provides that a water right is not needed for certain ponds/reservoirs which were in existence before January 1, 1993, are located off-channel and store less than 9.2 acre-feet of water or have a dam less than 10 feet in height.

WATER RESOURCES DEPT.
SALE OFFICE
OREGON

Landowner: Michael H. Reed

Authorized Agent: (if applicable) _____

Address: 7576 Sawtell Rd

Sheridan Ore 97378 503 876 5580
City State Zip Telephone No.

I/WE SUBMIT NOTICE OF THE FOLLOWING RESERVOIR(S):

NOTE: Multiple reservoirs may be included in a single notification, provided the reservoirs are within the same ownership, on contiguous property and within the same drainage basin. For items 1-6 below, attach extra sheets for additional reservoir descriptions.

1. The reservoir is located in Section 18, Township 06, Range 6, in Polk County. (Enclose a US Geological Survey topographical map or a tax lot map showing the location of the reservoir(s). Copies of portions of the maps are acceptable, provided information on the copy verifies the correct legal description.)
2. Source of water: rain water only
3. Maximum height of the dam: 9 Ft
4. Maximum water depth in the reservoir: 8 Ft
5. Maximum storage capacity of reservoir: 8 acre Ft
6. Size, description and location of any outlet pipe: none
over flow is water way around pond
NW corner. No channel flow into pond.
7. Enclose evidence that the reservoir(s) existed before January 1, 1993, such as one or more of the following:
 - 7.1 A dated aerial photograph which shows the immediate area above, below and surrounding the reservoir(s);
 - 7.2 An affidavit signed by the landowner or other knowledgeable person (signature needs to be notarized);
 - 7.3 A dated map prepared by a local, state or federal agency showing the location of the reservoir; or
 - 7.4 Construction receipts or other forms of documentation.

Application No. P-77489
Permit No.

Exemption by Owner/Authorized Agent:

of the reservoirs described herein was in existence before January 1, 1993, is located off-channel and stores less than 9.2 acre-feet of water or has a dam less than 10 feet in height.

I/We believe the reservoir(s) qualifies under ORS 537.141 and OAR 690-11-041 for exemption from Oregon's water right filing requirements.

Notice to Owners/Authorized Agent:

Reservoirs that qualify for exemption under ORS 537.141 and OAR 690-11-041 shall be subject to the following conditions:

1. The right to store or use water in the reservoir shall not have priority over any water right; and
2. The right to store and use water in the reservoir(s) shall be subordinate to all future permitted or certificated water rights.

RECEIVED
 DEC 30 1994
 WATER RESOURCES DEPT.
 SALEM, OREGON

THE UNDERSIGNED VERIFIES THAT TO THE BEST OF HIS/HER KNOWLEDGE AND BELIEF THE INFORMATION CONTAINED IN THIS NOTICE IS TRUE, CORRECT AND COMPLETE.

Landowner/agent signature: Murphy Reed 12/25/94

(Print Name and Title) _____

Date: _____

FOR WATER RESOURCES DEPARTMENT USE ONLY


The foregoing Notice and accompanying data have been examined by authorized staff of the Water Resources Department. Based on review of the information submitted, this Notice is accepted on _____, 1994 and assigned FILE NUMBER _____.

cc: Watermaster District # _____
To Data Center (date) _____

Application No 8-77489

Permit No.

G3L 1A



T117

NHEL/NW

See map G2

See map G2

RECEIVED

DEC 30 1994

WATER RESOURCES DEPT.
SALEM, OREGON

Channel
in yellow

Pond - overflow

3/573

HEL/NW
NHEL/NW

NHEL/
FW

7/288

4/1459

T92 2849
NHEL

PC/
HEL

PC

PC/
NHEL

T1
HEL

HEL

PC

HEL

HEL

HEL

PC

HEL

HEL

11/18.0 CRP 87-96

T1050

T1176

CRP
87-96
1/9

CRP 87-96
2/11.9 HEL

3/3.0 CRP 87-96

NOT TO SCALE

SANKTELL RD

HIGHWAY 22

T132

9/17.0

HEL/NW

NHEL/NW

1/12.6

5/10.7

10/13.9

3/9.0

13/21.9

13/1.3

12/6.5

2/21.4

3/6.0

2/5.7

T231
3.4 CRP
2.7

13/14.4

CRP

12/11.7

1/5

2/5.2

3/1.7

4/9.4

6/12.1

2/3.1

This is a map from the 1990 Flight
Polk County ASCS.

Linda M. Jones 12-29-94
Program Assistant
CFSA (ASCS)

Land owner. Michael H Reed
7576 Sawtell Rd
address Sheridan Ore.
phone 97378 876 5580

1. Section 18 Township 06 Range 6 County Polk

2. Source of water - Rain Fall

3. Maximum height - 9 Ft

4. 8 Ft.

5. 8 acre Ft.

6. 4" PVC Drain & Valve

7. Dated Copy of Map. Most recent photo
ASCS has taken.

8. Pond Built in 1962 by ASCS & Robert H Reed - Father
of present owner Michael H. Reed.

Application No P-77489
Permit No.

RECEIVED

DEC 30 1994

WATER RESOURCES DEPT.
SALEM, OREGON

200 Ft Square

0-9 Ft Deep

Dam is 30 Ft wide at Top. To 60 Ft at bottom
~~5 Ft Keyway was set~~
5 Ft deep by 9 Ft wide Keyway was dug & re
packed below water line at bottom of Dam
Fill. on 3 sides of Pond. 4th side is
natural uphill slope.

=====
Receipt for Request for Land Use Information
=====

WRD Applicant Name: MICHAEL H. REED

This receipt must be signed by a local government representative and returned to the applicant for inclusion in the WRD application IF the local government cannot provide the above requested land use information while the applicant waits.

City or County: Polk County
Staff Contact: GENE CLEMENS Phone: 503-325-3757
Signature: Gene Clemens Date of Information Request: 12-29-94

RECEIVED
DEC 30 1994

WATER RESOURCES DEPT.
SALEM, OREGON

P-79489



GENE CLEMENS
Director

**COMMUNITY
DEVELOPMENT**

POLK COUNTY
POLK COUNTY COURTHOUSE
DALLAS, OREGON 97338-3182

(503) 623-9237

PRE-TR APPLICATION PROCESSING OUTLINE *p. 77489*

Application File # _____

MINIMUM REQUIREMENTS TO FILE OAR 690-11-020

DATE STAMP

<u>DATE</u>	<u>INITIAL</u>	
_____	_____	Name and mailing address of applicant
_____	_____	Source of water
_____	_____	Quantity of water
_____	_____	Map showing location of POD & POU
_____	_____	Use of water
_____	_____	Names and addresses of legal owners
_____	_____	Signature of applicant
_____	_____	Oath
_____	_____	Application date stamped per money receipt date
_____	_____	Land use approved _____ pending _____
_____	_____	If reservoir < 5 AF \$ _____; if > 5 AF \$ _____
_____	_____	HB 2153/HB 2107 APPLICATION -- SEE REVERSE
_____	_____	Route to Data Center (Unless 2153/2107)

DATA CENTER

_____	_____	Stream Code _____
_____	_____	Entered into WRIS

SUPPORT SERVICES

<u>3/28/95</u>	<u>PX</u>	Stamp contents with application number
<u>7/13/95</u>	<u>cl</u>	Mail ack letter (provided by Data Center) with receipt to applicant, cc to CWRE and file
_____	_____	Place label on file and calender card

APPLICATION SECTION

_____	_____	Stream Indexed	Basin # _____
_____	_____	Plat Carded and copy made	YES NO
_____	_____	If dam is over 10 feet or storage exceeds 9.2	
_____	_____	AC-FT, route file to Dam Safety Section	

TR CASEWORKER

_____	_____	TR Checklist complete	YES NO
_____	_____	Within Irrigation District	_____
_____	_____	District Notified	_____
_____	_____	District excerpt received	_____
_____	_____	TR Mailed DATE _____	
_____	_____	Public Interest Checklist complete	_____
_____	_____	Management Codes _____	

REMARKS: _____

MINIMUM APPLICATION REQUIREMENTS TO FILE:

HB 2153 - existing, small, EXEMPT ponds

hm - 02-07-95 NOTICE OF EXEMPT RESERVOIR form (or letter
(date & initials) if prior to April 8, 1994).

Appropriate map (see item 1 on form).

Evidence that reservoir existed before
January 1, 1993 (one or more of the following: dated aerial
photo, NOTARIZED affidavit, dated map from agency, construction
receipts or other documentation).

Items 2, 3, 4, 5, and 6 are completed.

Signature (and title, if applicable)

HB 2153 - non-exempt existing ponds (large, on-channel)

Complete Minimum Requirements to File on reverse, except before
routing to Data Center, change priority date to 1/1/1993. Also,
confirm the following:

Receipt of evidence that reservoir existed
before January 1, 1993 (one or more of the following: dated
aerial photo, NOTARIZED affidavit, dated map from agency,
construction receipts or other documentation)

**HB 2107 - wetland, stream restoration and storm water
management**

Complete Minimum Requirements to File on reverse EXCEPT DO NOT
ROUTE TO DATA CENTER, BUT DO ROUTE TO CAROL. Also confirm the
following:

- _____ Name/address of adjacent property owner
- _____ within 1/4 mile
- _____ Map with scale not less than 2 in.=1 mi.
- _____ CWRE map if > 10 feet dam or > 9.2 AF
- _____ Description of proposed use
- _____ Condition addressed
- _____ Resulting benefits
- _____ Public notices (circle) #1 #2