

POD LOCATION DESCRIPTION
POD 1 - Center of Dam (Maintenance of Roserock Reservoir #1)
 Located 435 feet South and 385 feet East from the Center of Section 12, Township 7 South, Range 4 West (W.M.)
POD 2 - Unnamed Spring (Maintenance of Roserock Reservoir #2)
 Located 2810 feet South and 2865 feet West from the NE corner of Section 12, Township 7 South, Range 4 West (W.M.)
POD 3 - Roserock West Irrigation System Intake
 Located 2935 feet South and 2370 feet West from the NE corner of Section 12, Township 7 South, Range 4 West (W.M.)
POD 4 - Roserock Reservoir #1 Outlet
 Located 2970 feet South and 2310 feet West from the NE corner of Section 12, Township 7 South, Range 4 West (W.M.)

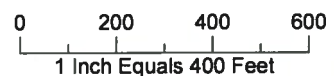
LEGEND

- ⊙ Proposed Point of Diversion (POD)
- Proposed Place of Use (POU) Application S-86764
- 29.68 ac., IR, Gibson Gulch Diverted at POD 3
- 135.68 ac., IS, 10.65 af Stored Water (Permits R-15312 and R-15091) Diverted at POD 3 and POD 4
- All Other Features
 - Roserock Property
 - Tax Lot
 - Watercourse
 - Waterbody

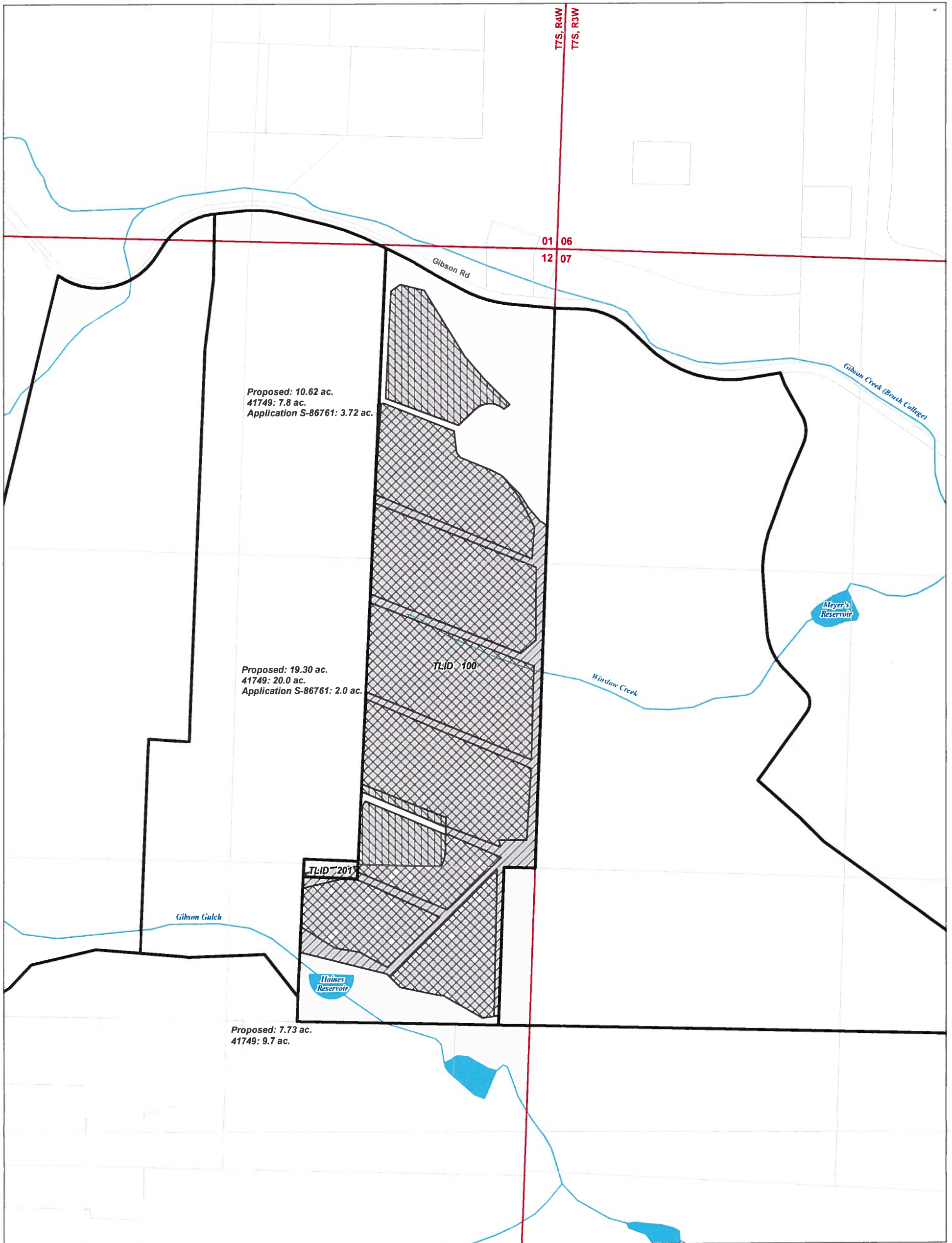
Application S-86764 (Map 1 of 3)
In the Name of Roserock West 1, LLC and Roserock West 2, LLC
 Polk County



RECEIVED
 MAR 1 2 2018



5-86764



LEGEND

Proposed Place of Use (POU) Application S-86764

135.68 ac., IS, 10.65 af Stored Water (Permits R-15312 and R-15091) Diverted at POD 3 and POD 4

Place of Use (POU), Other Water Rights

41749

IR

Application S-86761

IR (refer to separate application)

Date: March 8, 2018
Data Sources: Polk Co., ESRI, OGIC, USGS

All Other Features

Roserock Property

Tax Lot

Watercourse

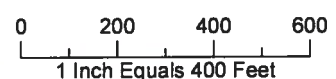
Waterbody

Application S-86764 (Map 2 of 3)

In the Name of Roserock West 1, LLC and Roserock West 2, LLC

Polk County

RECEIVED
MAR 12 2018
OWRD



S-86764



LEGEND

Proposed Place of Use (POU) Application S-86764

135.68 ac., IS, 10.65 af Stored Water (Permits R-15312 and R-15091) Diverted at POD 3 and POD 4

Place of Use (POU), Other Water Rights

Application S-86761

IS (refer to separate application)

Application S-86759

IR, IS (refer to separate application)

All Other Features

Roserock Property

Tax Lot

Watercourse

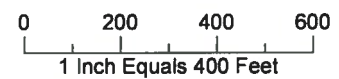
Waterbody

Application S-86764 (Map 3 of 3)

In the Name of Roserock West 1, LLC and Roserock West 2, LLC
Polk County

OWRD
 RECEIVED
 MAR 1 2 2018

Date: March 8, 2018
Data Sources: Polk Co., ESRI, OGIC, USGS



S-86764