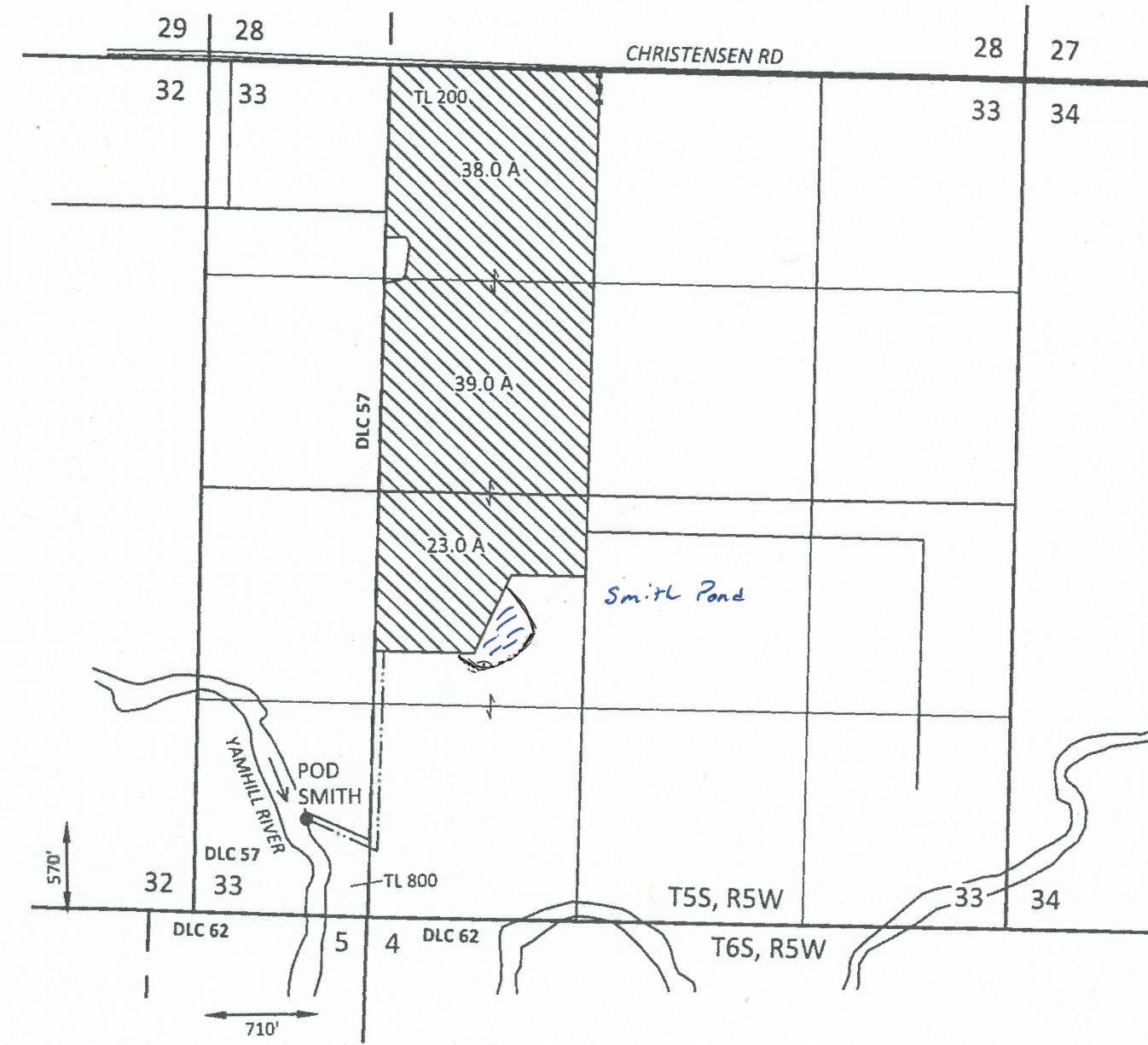
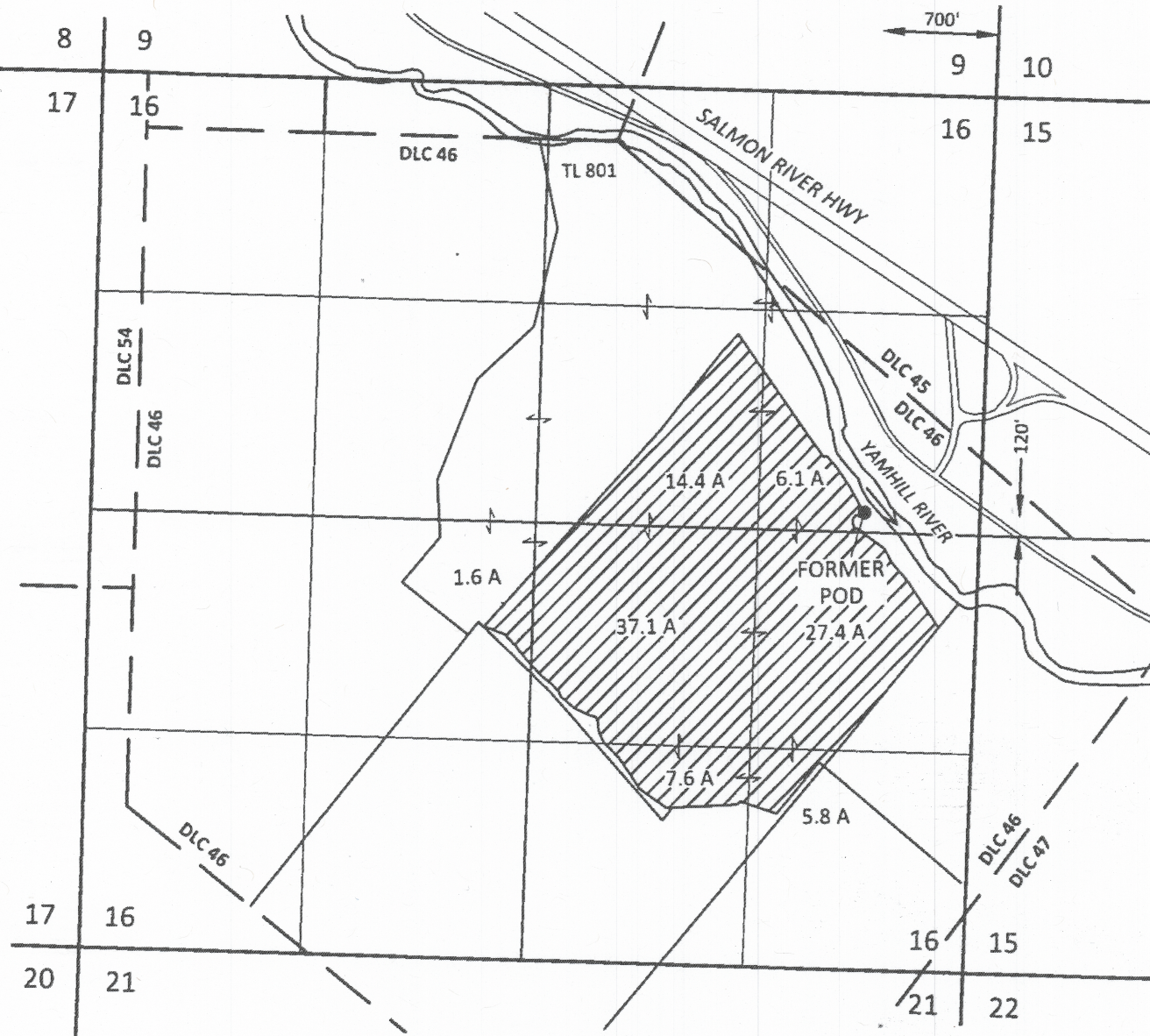


SECTION 10, T05, R7W, W.M., FOUR COUNTY
 Section 33, T5S, R5W, W.M., Yamhill County
 Zach Christensen

FROM MAP

TO MAP




EXPLANATION

FROM LANDS



CERTIFICATE 62271 (100.0 AC)
 IRRIGATION - SOUTH YAMHILL RIVER
 PRIORITY: 3/3/1978

TO LANDS





CERTIFICATE 62271 (100.0 AC)
 IRRIGATION - SOUTH YAMHILL RIVER
 PRIORITY: 3/3/1978

RECEIVED

MAR 22 2018

OWRD



July 2

This map is not intended to show dimensions or locations of...

UM

R-98176

POINT OF DIVERSION (POD)