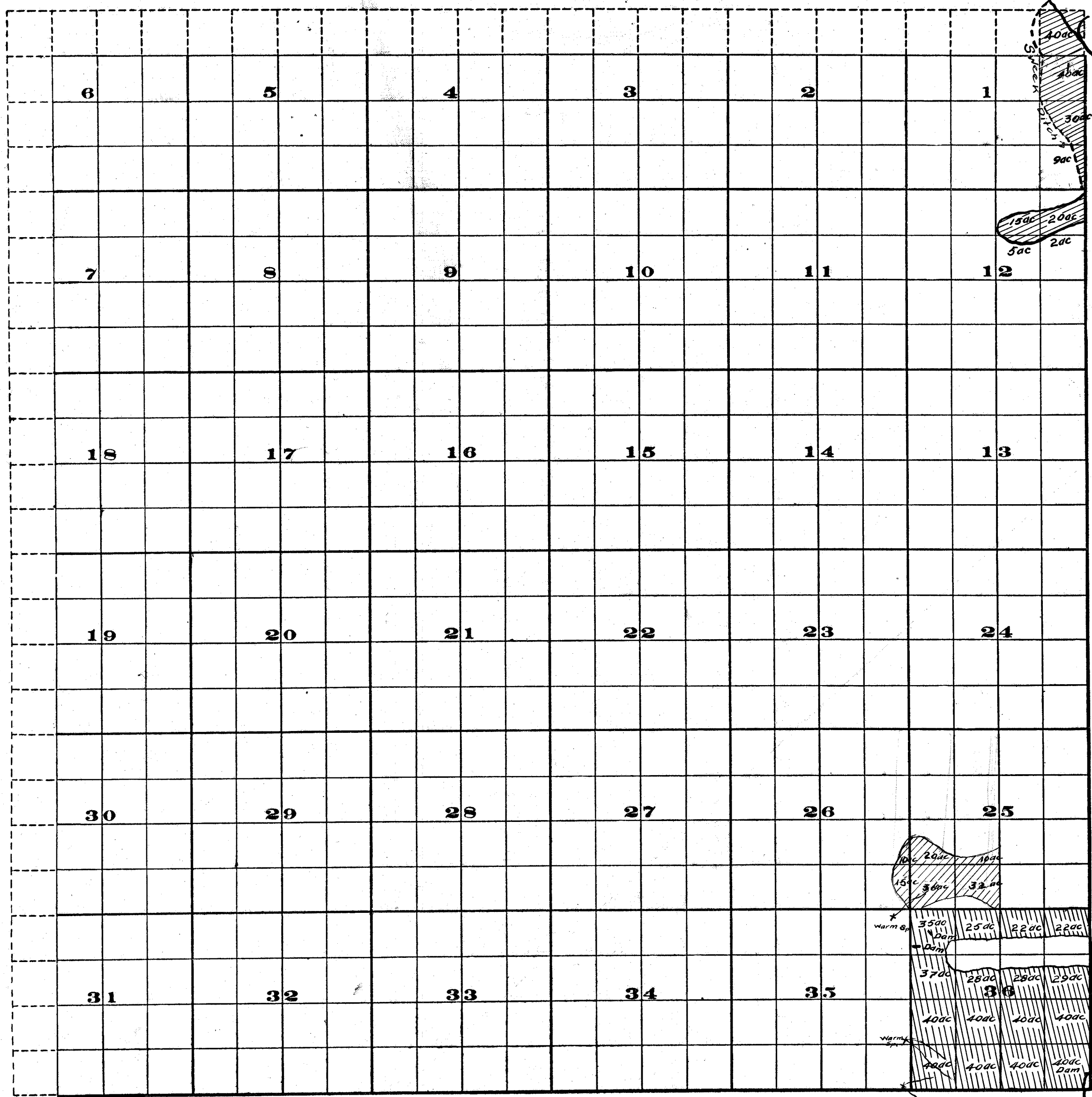





Township 23S, Range 30E.



Survey by J.S. Mahan Aug. 1911 Resurvey H.A. Donnelly 1912

FROM OFFICE OF THE STATE ENGINEER, SALEM, OREGON

LEGEND

-  Irrigated Land with Area
-  Ditches
-  Streams

ADJUDICATION
 OF
 SILVIES RIVER AND TRIBUTARIES
 JOHN H LEWIS STATE ENGINEER

Examined Aug. 22, 1912