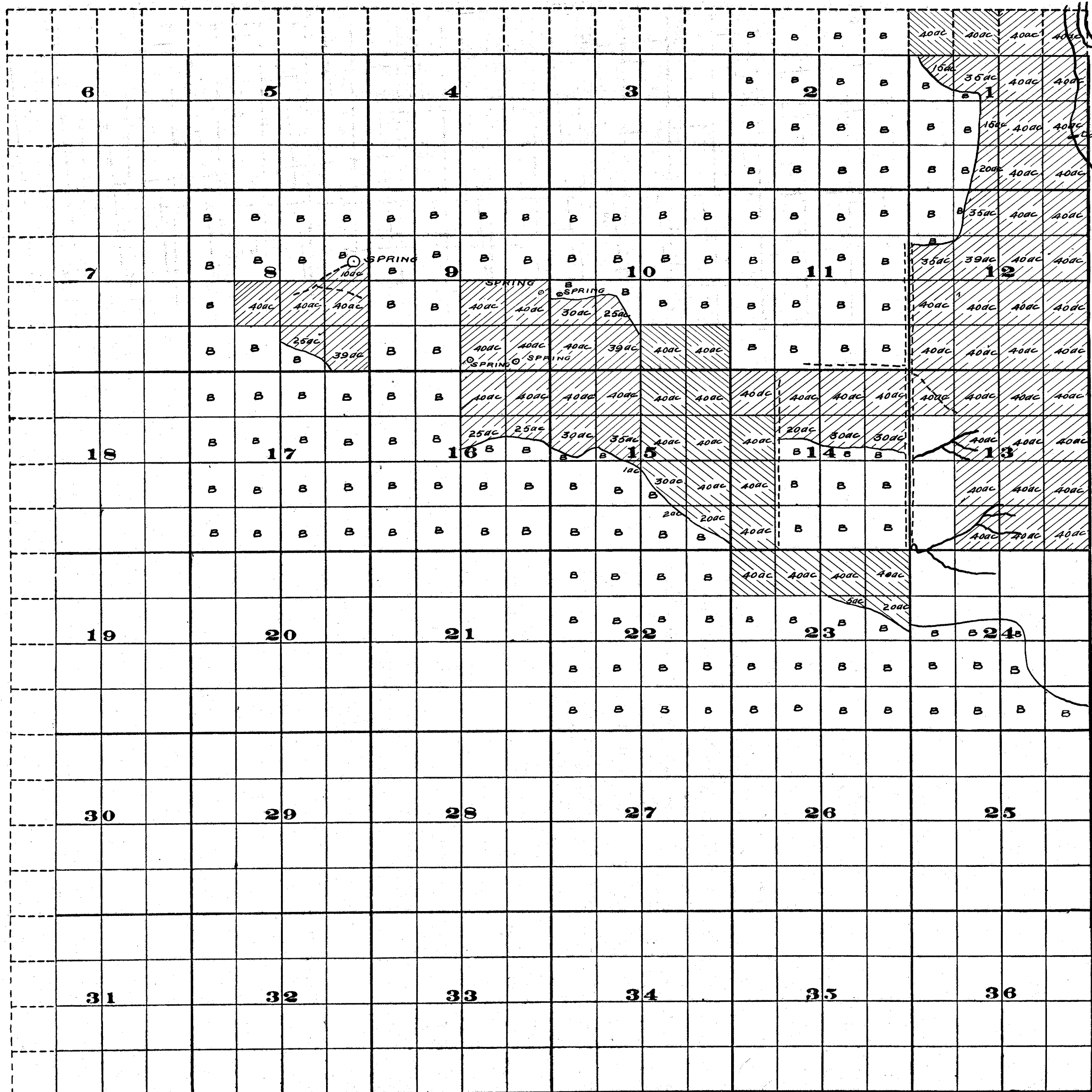





Township 24S, Range 30E.



Survey by H.K. Donnelly 1912.
 Scale of Feet.

FROM OFFICE OF THE STATE ENGINEER, SALEM, OREGON

- LEGEND**
-  Meadow Land with Irrigated Area
 -  Grain Land with Irrigated Area
 -  Sage Brush Land

ADJUDICATION OF SILVIES RIVER & TRIBUTARIES

John H. Lewis State Engineer

Examined Aug 22, 1912