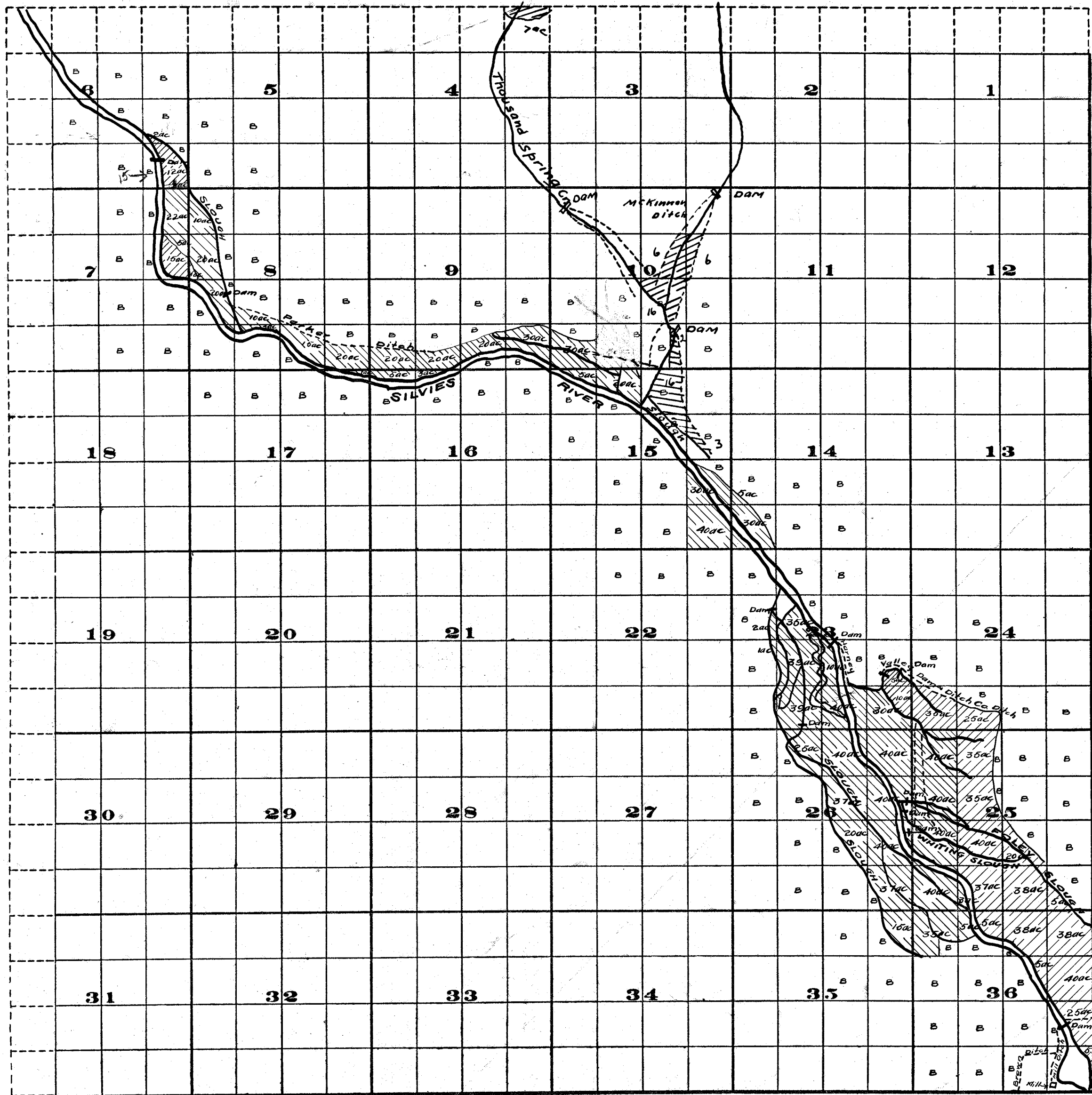



Township 22S, Range 30E



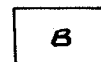


Survey by J.S. Mc Mahon 1911 Re Survey by H.K. Donnelly 1912

FROM OFFICE OF THE STATE ENGINEER, SALEM, OREGON



LEGEND

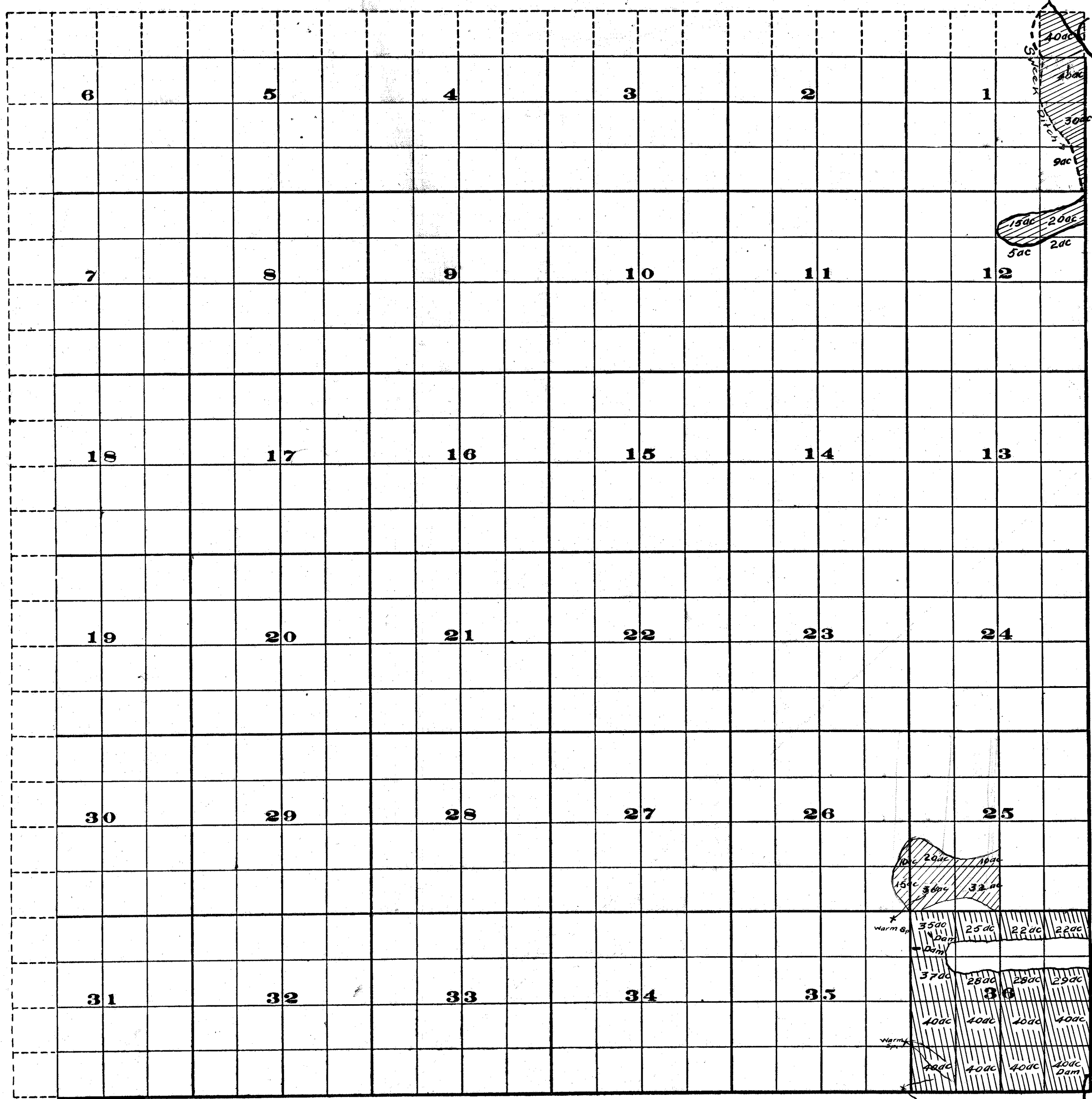
-  Meadow Land with Irrigated Area
-  Grains & Alfalfa Land with Irrigated Area
-  Sage Brush

ADJUDICATION OF SILVIES RIVER & TRIBUTARIES

John H. Lewis State Engineer

Examined Aug. 22 1912

Township 23S, Range 30E.



Survey by J.S. Mahan Aug. 1911 Resurvey H.A. Donnelly 1912

FROM OFFICE OF THE STATE ENGINEER, SALEM, OREGON

Scale of Feet.

LEGEND

Irrigated Land with Area

Ditches

Streams

ADJUDICATION  
OF  
SILVIES RIVER AND TRIBUTARIES  
JOHN H LEWIS STATE ENGINEER

Examined Aug. 22, 1912