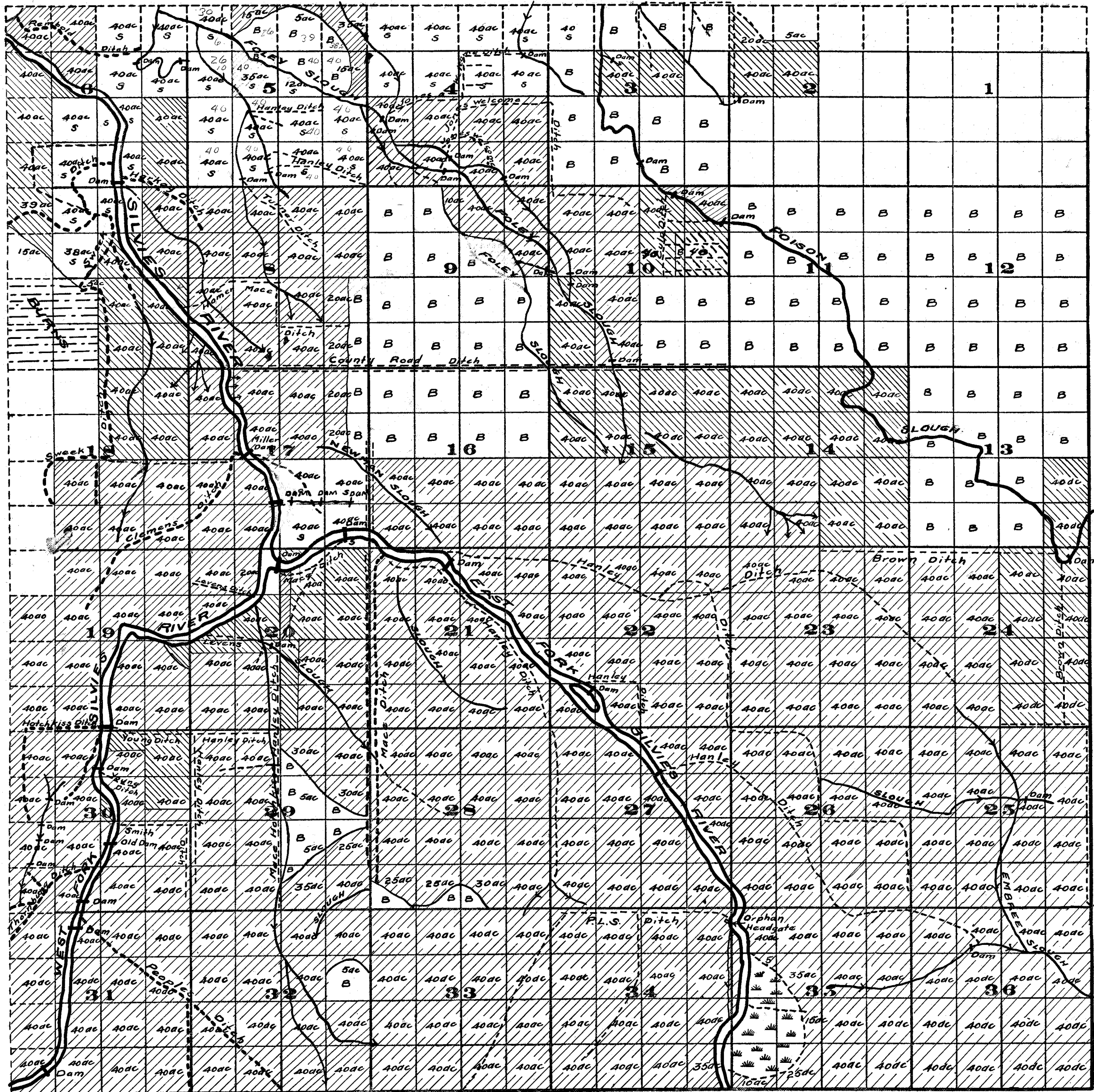






Township 23S, Range 31E.



Survey by J.S. McMahon 1911 Resurvey by H.K. Donnelly 1912.
 Scale of Feet.

FROM OFFICE OF THE STATE ENGINEER, SALEM, OREGON

- LEGEND**
-  Meadow Land with Irrigated Area
 -  Grain and Cultivated Land with Irrigated Area
 -  Sub Irrigated Land with Area
 -  Sage Brush Land

ADJUDICATION OF SILVIE RIVER & TRIBUTARIES

John H. Lewis State Engineer

Examined Aug 22, 1912