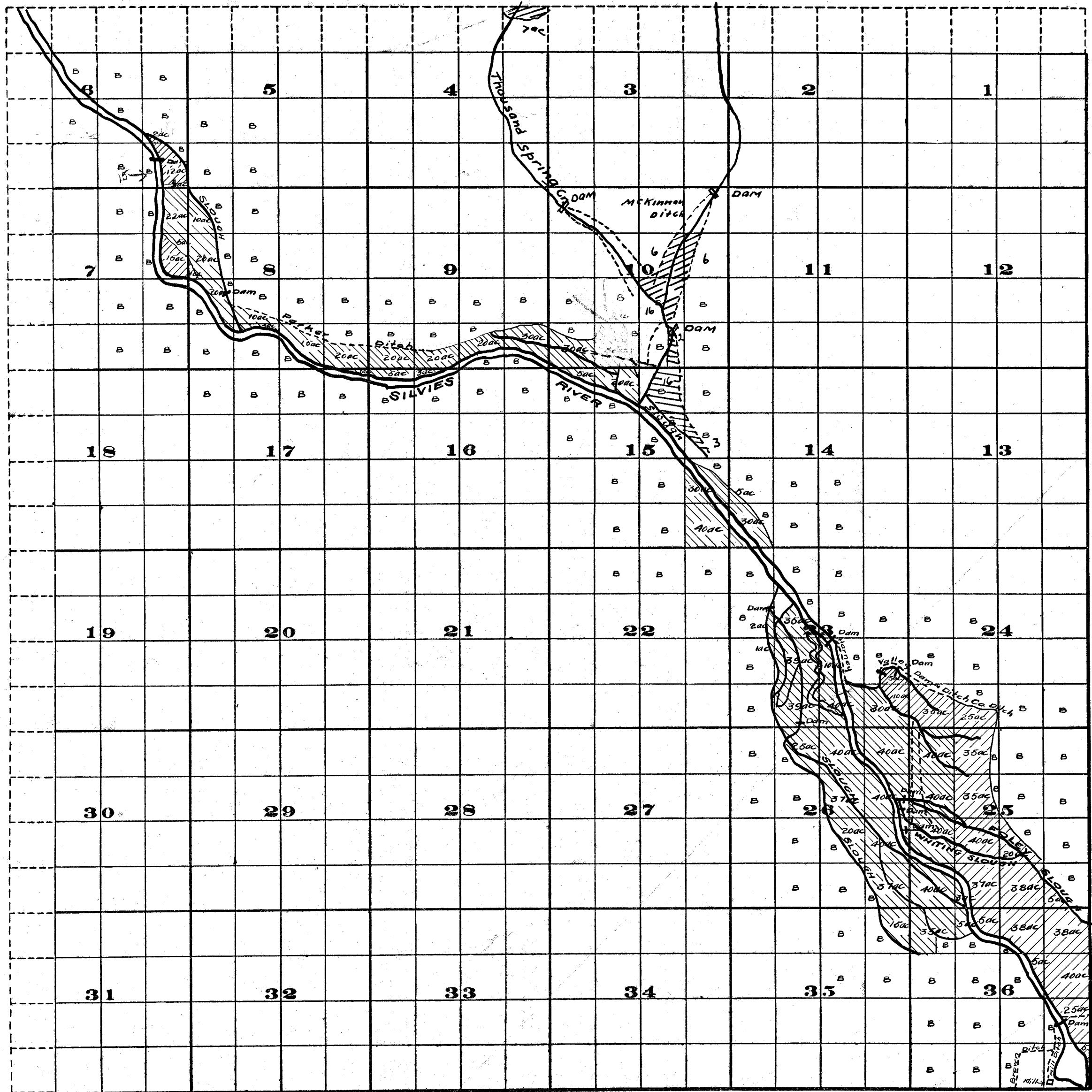


Township 22S, Range 30E






Survey by J.S. Mc Mahon 1911 Re Survey by H.K. Donnelly 1912

FROM OFFICE OF THE STATE ENGINEER, SALEM, OREGON

Scale of Feet.

LEGEND

-  Meadow Land with Irrigated Area
-  Grain & Alfalfa Land with Irrigated Area
-  Sage Brush

ADJUDICATION OF SILVIES RIVER & TRIBUTARIES

John H. Lewis State Engineer

Examined Aug. 22 1912