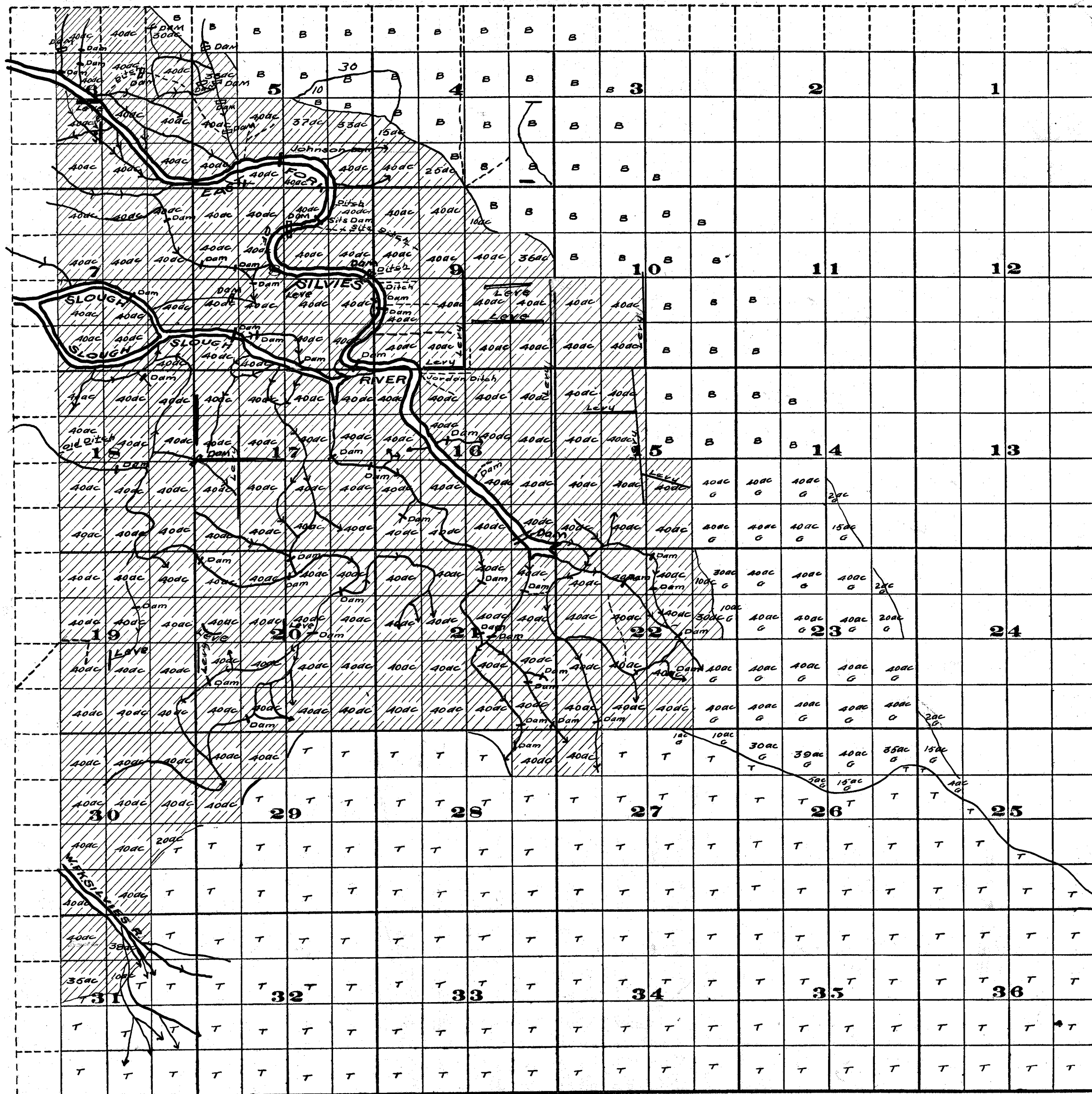


Township 25 S, Range 32 1/2 E.







Survey by J.S. McMahon 1911 Resurvey H.K. Donnelly 1912.

FROM OFFICE OF THE STATE ENGINEER, SALEM, OREGON



LEGEND

-  25ac Meadow Land with Irrigated Area
-  10ac G Grain Land with Area
-  B Sage Brush
-  T Tulie Land

ADJUDICATION OF SILVIES RIVER & TRIBUTARIES

John H. Lewis State Engineer.

Examined Aug. 22, 1912.