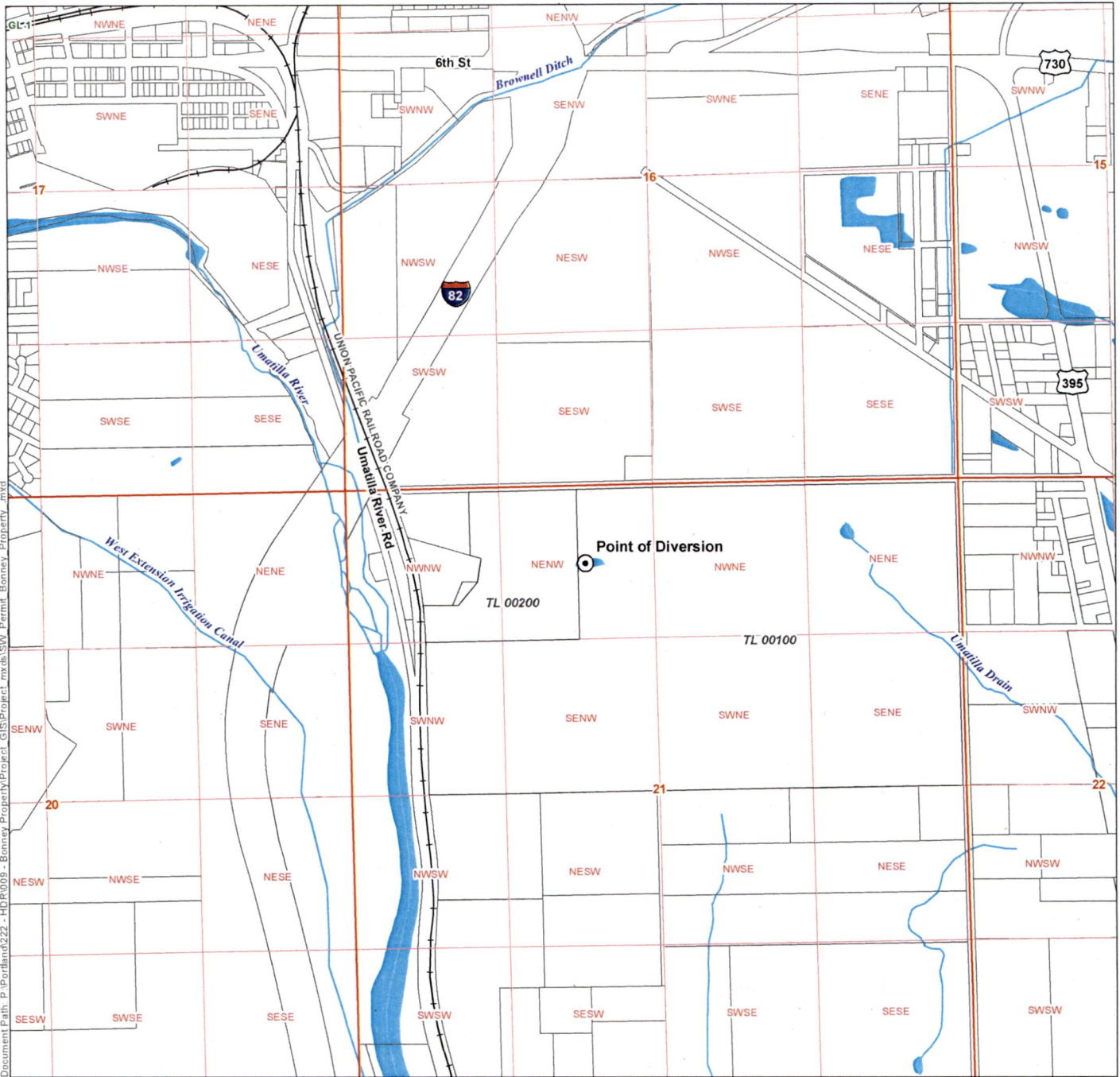







# Application for Permit to Store Water in a Reservoir in the Name of Vadata, Inc.

Township 5 North, Range 28 East (W.M.)



Document Path: P:\Portland\222 - HDR\009 - Bonney Property\Project\_GIS\Project.mxd; SW Permit\_Bonney\_Property.mxd

**LEGEND**

-  Point of Diversion (POD)
-  Tax Lot
-  Railroad
-  Watercourse
-  Waterbody

**POD LOCATION DESCRIPTION**

**Point of Diversion**  
Located 680 feet South and 2030 feet East from the NW corner of Section 21, Township 5 North, Range 28 East (W.M.)

R 88576

**DISCLAIMER**

This map was prepared for the purpose of identifying the location of a water right only and it is not intended to provide legal dimensions or location of property ownership lines.

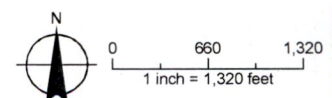
**MAP NOTES**

Date: February 23, 2018  
Data Sources: BLM, ESRI, Umatilla Co., USGS

RECEIVED

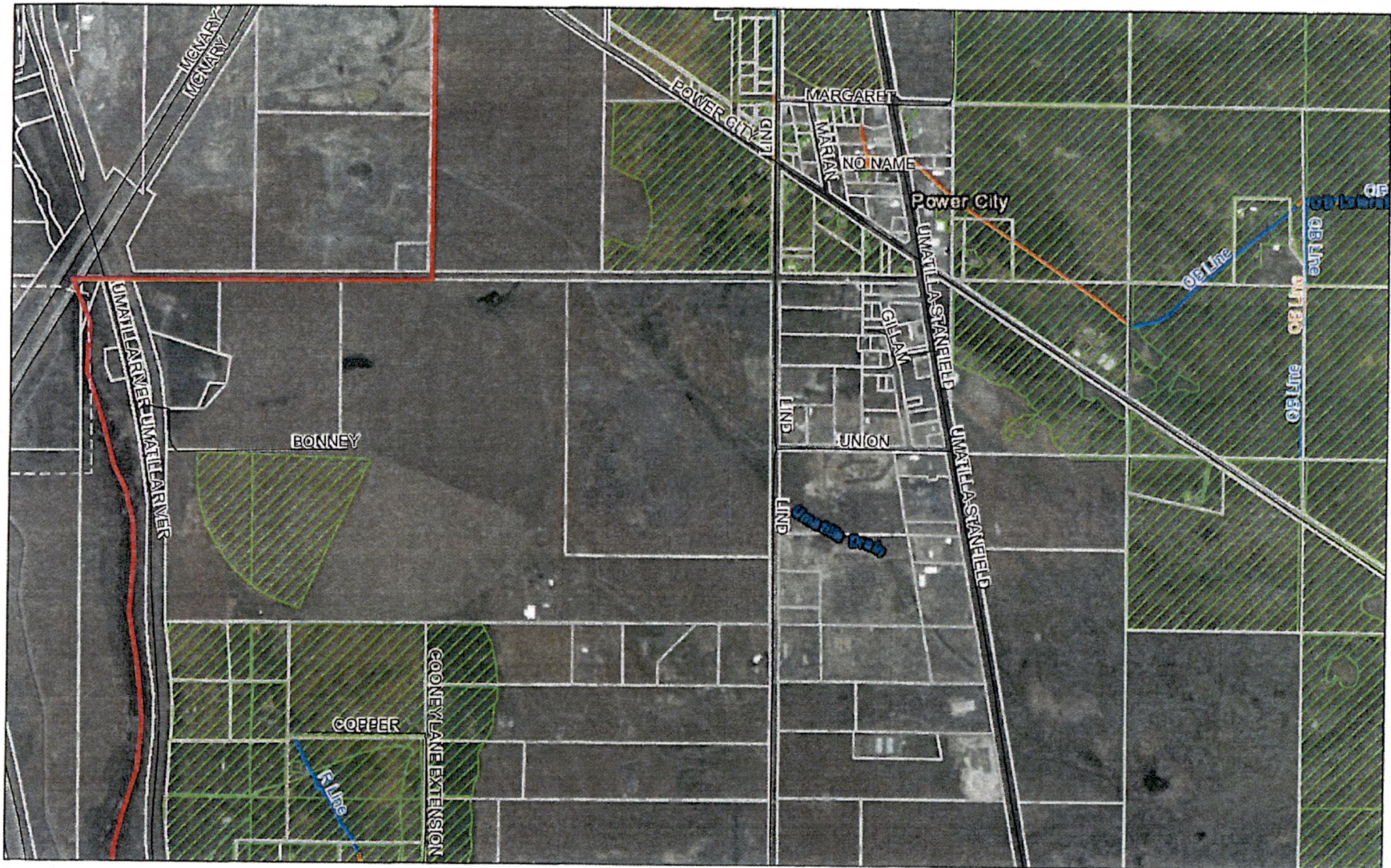
APR 23 2018

OWRD



# Vadata Inc / Umatilla Drain Area

R-88576




April 17, 2018

- DistrictBoundary
- Taxlots
- Canals
- Pipeline
- WaterRights
- CountyRoads

OWRD

APR 23 2018

RECEIVED



Esri, HERE, Garmin, © OpenStreetMap contributors, and the GIS user community, Source: Esri, DigitalGlobe, GeoEye, Earthstar Geographics, Hermiston Irrigation District, Copyright Hermiston Irrigation District. All Rights Reserved.