



Oregon Water Resources Department
 725 Summer Street NE, Suite A
 Salem Oregon 97301
 (503) 986-0900
 www.wrd.state.or.us

Application for a Permit to Store Water in a Reservoir

(Alternate Review)

Alternate Review Process (ORS 537.409): You may use this form for any reservoir storing less than 9.2 acre-feet or with a dam less than 10 feet high.

Use a separate form for each reservoir

Please type or print in dark ink. If your application is found to be incomplete or inaccurate, we will return it to you. If any requested information does not apply, insert "n/a". A summary of review criteria and procedures that are generally applicable to these applications is available at www.wrd.state.or.us/OWRD/PUBS/forms.shtml.

1. APPLICANT INFORMATION

Applicant: William & Jannice Wohrman
First Last
 Mailing Address: 969 Fish Hatchery Rd
Grants Pass OR 97527
City State Zip
 Phone: 541-892-0133
Home Work Other
 Fax: _____ E-Mail Address*: legacypines4@aol.com

* By providing an e-mail address, consent is given to receive all correspondence from the department electronically. (paper copies of the final order documents will also be mailed.)

2. AGENT INFORMATION

The agent is authorized to represent the applicant in all matters relating to this application.

Agent: N/A
First Last
 Mailing Address: _____

City State Zip
 Phone: _____
Home Work Other
 Fax: _____ E-Mail Address*: _____

* By providing an e-mail address, consent is given to receive all correspondence from the department electronically. (paper copies of the final order documents will also be mailed.)

3. LOCATION AND SOURCE

MAY 16 2018

A. Reservoir Name: Conner Pond **OWRD**
 B. Source: Provide the name of the water body or other source from which water will be diverted, and the name of the stream or lake it flows into. Indicate if source is run-off, seepage, or an unnamed stream or spring.
 Source: Surface Runoff & Applegate Rvr Tributary to: Applegate River
 C. County in which diversion occurs: Josephine

App. No. <u>R-28883</u>	For Department Use	Permit No. _____	Date _____
-------------------------	--------------------	------------------	------------

D. Reservoir Location

Township (N or S)	Range (E or W)	Section	quarter/quarter	tax lot number
37S	06W	14	NENW	1001

E. Dam: Maximum height of dam: Three feet feet. If excavated, write "zero feet".

F. Quantity: Amount of water to be stored in the reservoir at maximum capacity. List volume in acre-feet: 0.75 acre feet Acre-feet = $\frac{(Average\ Length)(Average\ Width)(Average\ Depth)}{43,560}$

Is this project fully or partially funded by the American Recovery and Reinvestment Act? (Federal stimulus dollars) Yes No

4. WATER USE

Indicate the proposed use(s) of the stored water. **NOTE: You may wish to consider filing for "Multipurpose use" for your reservoir. Multipurpose use does not limit the types of future uses for the stored water. Multipurpose covers all uses including: stockwater, fish and wildlife, aesthetics, domestic, irrigation, agriculture, fire protection and pollution abatement.** If any use will be out of reservoir use, regardless of the type of storage listed, a secondary application must be filed to appropriate the stored water.

"Mutlipurpose use"

5. PROPERTY OWNERSHIP

RECEIVED

MAY 16 2018

Please provide a copy of the recorded deed(s).

Do you own all the land where you propose to divert, transport, and use water?

OWRD

Yes (please check appropriate box below then skip to section 5)

There are no encumbrances

This land is encumbered by easements, right of way, roads of way, roads or other encumbrances

No (Please check the appropriate box below)

I have a recorded easement or written authorization permitting access.

I do not currently have written authorization or easement permitting access.

Written authorization or an easement is not necessary, because the only affected lands I do not own are state-owned submersible lands, and this application is for irrigated and/or domestic use only (ORS 274.040). (Do not check this box if you described your use as "Multipurpose" in #3 above.)

List the names and mailing addresses of all affected landowners:

6. ENVIRONMENTAL IMPACT

- A. Channel:** Is the reservoir: in-stream or off channel?
- B. Wetland:** Is the project in a wetland? Yes No Don't know
- C. Existing:** Is this an existing reservoir? Yes No
If yes, how long has it been in place? 11 years.
- D. Fish Habitat:** Is there fish habitat upstream of the proposed structure? Yes No Don't know
If yes, how much? _____ miles.
- E. Partnerships:** Have you been working with other agencies? Yes No
Indicate agency, staff and phone numbers of those involved. Also indicate any agencies that are cost sharing in this project.

7. WITHIN A DISTRICT

Check here if the point of diversion or place of use are located within or served by an irrigation or other water district.

Irrigation District Name	Address	
City	State	Zip

8. DESCRIPTION

Provide a description of the design and operation of the proposed diversion, including a description of how live flow will be passed outside the authorized storage season. Use this space for narrative. You may also provide narrative and sketches on separate pages.

Pond is existing structure. It is excavated below surface grade. Soil berm dam roughly 3' in height. 4" pipe present subsurface on dam crest for overflow, piped away from structure to mitigate erosion. Structure is filled by surface run off and during irrigation season, under water right certificate 32878, water is moved from Murphy Ditch via 4" PVC pipe down grade through pond as bulge in system. Electric pump at pond supplies water to irrigation systems for property.

RECEIVED

MAY 16 2018

OWRD

If the diversion involves a dam, use this space for sketches of the diversion (e.g. cross-section of the dam with its dimensions, dimension and placement of outlet pipe, means of passing live flow outside of the authorized storage season, and means for providing fish passage).

N/A

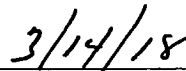
RECEIVED
MAY 16 2018
OWRD

9. SIGNATURE

I swear that all statements made and information provided in this application are true and correct to the best of my knowledge.



Applicant Signature



Date

Before you submit your application be sure you have:

- Answered each question completely.
- Included a legible map that includes Township, Range, Section, quarter-quarter and tax lot number.
- The map must meet map requirements to be accepted.
- Included a land use form or receipt stub signed by a local planning official.
- Included a check payable to Oregon Water Resources Department for the appropriate amount.

ODFW Alternate Reservoir Application Review Sheet

This portion to be completed by the applicant.

Applicant Name/Address/Phone/Email: LEGACY PINES 40 AOL.COM
William Wehrman 541-892-0133

Reservoir Name: CONNER POND Source: SURFACE RUNOFF Volume (AF): 0.75 *APPLE GATE RIVER

Twp Rng Sec QQ: 37S 04W 14 NENW Basin Name: ROGUE BASIN in-channel off-channel

Note: It is unlikely that ODFW will be able to complete this form while you wait, nevertheless we recommend making an appointment to submit the form so as to provide any necessary clarifications. See pg. 6 of Instructions for contact information.

This portion to be completed by Oregon Department of Fish and Wildlife (ODFW) District staff.

- 1) Is the proposed project and AO¹ off channel? YES NO
 (if yes then proceed to #4; if no then proceed to #2)
- 2) Is the proposed project or AO located where NMF² are or were historically present?..... YES NO
 (if yes then proceed to #3; if no then proceed to #4)
- 3) If NMF are or were historically present:
- a. Is there an ODFW-approved fish-passage plan?..... YES NO
 - b. Is there an ODFW-approved fish-passage waiver or exemption?..... YES NO

If fish passage is required under ORS 509.580 through .910, then either 3(a) or 3(b) must be "Yes" to move forward with the application. If responses to 3(a) and 3(b) are "No", then the proposed reservoir does not meet the requirements of Oregon Fish Passage Law and shall not be constructed as proposed.

4) Would the proposed project pose any other significant detrimental impact to an existing fishery resource locally or downstream?..... YES NO
 Explain below (for example, list STE species or other existing fishery resources that would be impacted negatively.)

Any diversion or appropriation of water for storage during the period April through December poses a significant detrimental impact to existing fishery resources. (For example, if diversion of water for storage during a certain time period would cause a significant detrimental impact to an existing fishery resource, then ODFW should recommend conditions or limitations.) If NMF fish are present at the project site or point of water diversion then the applicant should be advised that a fish screen consistent with screening criteria will be required.

This proposed pond or reservoir contemplates impounding water in the Columbia Basin above Bonneville Dam. ODFW has determined that additional diversions of water in this area pose a significant detrimental impact to existing fishery resources during the period April 15 through September 30.

RECEIVED

MAY 16 2018

OWRD

¹ AO = Artificial Obstruction means any dam, diversion, culvert or other human-made device placed in waters of this state that precludes or prevents the migration of native migratory fish. ORS 509.580 (1)

² NMF = Native Migratory Fish Species in Oregon as defined by OAR 635 - 412 - 0005 (32)

R-88583

The Applegate River provides habitat for Coho (federally threatened) and fall Chinook Salmon, summer

(state sensitive) and winter Steelhead, Pacific lamprey (state sensitive) and coastal cutthroat Trout.

Pacific lamprey begin spawning in March and significant numbers spawn in the area of this pond. As this is the

fill season for Applegate Reservoir, river flows can be low and ODFW believes additional withdrawals during March and April will be detrimental to spawning lamprey. Additionally, juvenile Coho Salmon are migrating to the ocean

in March and April and significant river flow must be available for this migration. Adult Coho Salmon are migrating through the Applegate River in December homing to their natal stream to spawn and water must be available for this

migration as well. ODFW believes if the application is conditioned as recommended impacts to fishery resources can be lessened.

This pond should not store water if the instream right (cert 66613) is not being met.

If YES, can conditions be applied to mitigate the significant detrimental impact to an existing fishery resource?

NO (explain)

YES (select from Menu of Conditions on next page)

b51a. The period of use has been limited to January through March.


Fish Div 33.

RECEIVED

MAY 16 2018

OWRD

ODFW Signature:



Print Name: Peter Samarin

ODFW Title: Assistant District Fish Biologist

Date: 4/13/2018

NOTE: This completed form must be returned to the applicant.

Revised 10/4/12

A-88583

Use this menu to identify appropriate conditions to be included in the permit, and indicate the abbreviations on the review form:

fishpass: As required by ORS 509.585, a person owning or operating an artificial obstruction (AO) may not construct or maintain any AO across any waters of this state that are inhabited, or historically inhabited, by native migratory fish (NMF) without providing passage for NMF. A person owning or operating an AO shall, prior to construction, fundamental change in permit status or abandonment of the AO in any waters of this state, obtain a determination from ODFW as to whether NMF are or historically have been present in the waters. If ODFW determines that NMF are or historically have been present in the waters, the person owning or operating the AO shall either submit a proposal for fish passage to ODFW or apply for a waiver or exemption. Approval of the proposed fish-passage facility, waiver, or exemption must be obtained from the department prior to construction, permit modification or abandonment of the AO. Approved fish-passage plans, waivers, and exemptions shall maintain adequate passage of NMF at all times (ORS 509.601) as per the approved plan, waiver or exemption.

fishself: The permittee shall install, maintain, and operate fish screening and by-pass devices consistent with current Oregon Department of Fish and Wildlife (ODFW) standards. Fish screening is to prevent fish from entering the proposed diversion while by-pass devices provide adequate upstream and downstream passage for fish. The required screen and by-pass devices are to be in place and functional prior to diversion of any water. Permittee shall obtain written approval from ODFW that the installation of the required screen and by-pass devices meets the state's criteria or the permittee shall submit documentation that ODFW has determined screens and/or by-pass devices are not necessary.

fishapprove: The permittee shall install, maintain, and operate fish screening and by-pass devices consistent with current Oregon Department of Fish and Wildlife (ODFW) standards. Fish screening is to prevent fish from entering the proposed diversion while by-pass devices provide adequate upstream and downstream passage for fish. The required screen and by-pass devices are to be in place and functional, and approved in writing by ODFW prior to diversion of any water. The permittee may submit evidence in writing that ODFW has determined screens and/or by-pass devices are not necessary.

fishdiv33: If the riparian area is disturbed in the process of developing a point of diversion, the permittee shall be responsible for restoration and enhancement of such riparian area in accordance with ODFW's Fish and Wildlife Habitat Mitigation Policy OAR 635-415. For purposes of mitigation, the ODFW Fish and Wildlife Habitat Mitigation Goals and Standards, OAR 635-415, shall be followed.

The use may be restricted if the quality of the source stream or downstream waters decrease to the point that those waters no longer meet existing state or federal water quality standards due to reduced flows.

The permittee shall install, maintain, and operate fish screening and by-pass devices consistent with current Oregon Department of Fish and Wildlife (ODFW) standards. Fish screening is to prevent fish from entering the proposed diversion while by-pass devices provide adequate upstream and downstream passage for fish. The required screen and by-pass devices are to be in place and functional, and approved in writing by ODFW prior to diversion of any water. The permittee may submit evidence in writing that ODFW has determined screens and/or by-pass devices are not necessary.

fishmay: Notwithstanding that ODFW has made a determination that fish screens and/or by-pass devices are not necessary at the time of permit issuance, the permittee may be required in the future to install, maintain, and operate fish screening and by-pass devices to prevent fish from entering the proposed diversion and to provide adequate upstream and downstream passage for fish.

b52 Water may be diverted only when Department of Environmental Quality sediment standards are being met.

b5 The water user shall install and maintain adequate treatment facilities meeting current DEQ requirements to remove sediment before returning the water to the stream.

b51a The period of use has been limited to _____ through _____.

b57 Before water use may begin under this permit, a totalizing flow meter must be installed at each diversion point.

b58 Before water use may begin under this permit, a staff gage that measures the entire range and stage between full reservoir level and the bottom storage must be installed in the reservoir. The staff gage shall be United States Geological Survey style porcelain enamel iron staff gage style A, C, E or I.

RECEIVED

MAY 16 2013

WRD

futile call: The use of water allowed herein may be made only at times when waters from the (NAME OF SURFACE WATER) would not otherwise flow into a tributary of the _____ River or sufficient water is available to satisfy all prior rights, including rights for maintaining instream flows.

riparian: If the riparian area is disturbed in the process of developing a point of diversion, the permittee shall be responsible for restoration and enhancement of such riparian area in accordance with ODFW's Fish and Wildlife Habitat Mitigation Policy OAR 635-415. For purposes of mitigation, the ODFW Fish and Wildlife Habitat Mitigation Goals and Standards, OAR 635-415, shall be followed.

wq: The use may be restricted if the quality of the source stream or downstream waters decrease to the point that those waters no longer meet existing state or federal water quality standards due to reduced flows.

fence: The stream and its adjacent riparian area shall be fenced to exclude livestock.

blv: Water must be diverted to a trough or tank through an enclosed water delivery system. The delivery system must be equipped with an automatic shutoff or limiting flow control mechanism or include a means for returning water to the stream source through an enclosed delivery system. The use of water shall not exceed 0.10 cubic feet per second per 1000 head of livestock.

Land Use Information Form

RECEIVED

MAR 14 2018

JO CO - PLANNING



Oregon Water Resources Department
725 Summer Street NE, Suite A
Salem, Oregon 97301-1266
(503) 986-0900
www.wrd.state.or.us

Applicant: William Woheman
First Last

Mailing Address: 969 Fish Hatchery Rd
Grants Pass OR 97527 Daytime Phone: 541-892-0133
City State Zip

A. Land and Location

Please include the following information for all tax lots where water will be diverted (taken from its source), conveyed (transported), and/or used or developed. Applicants for municipal use, or irrigation uses within irrigation districts may substitute existing and proposed service-area boundaries for the tax-lot information requested below.

Township	Range	Section	¼ ¼	Tax Lot #	Plan Designation (e.g., Rural Residential/RR-5)	Water to be:	Proposed Land Use:
375	06W	14	00 NENW	1001	EXCLUSIVE FARM (EF)	<input checked="" type="checkbox"/> Diverted <input type="checkbox"/> Conveyed <input type="checkbox"/> Used	
						<input type="checkbox"/> Diverted <input type="checkbox"/> Conveyed <input type="checkbox"/> Used	
						<input type="checkbox"/> Diverted <input type="checkbox"/> Conveyed <input type="checkbox"/> Used	
						<input type="checkbox"/> Diverted <input type="checkbox"/> Conveyed <input type="checkbox"/> Used	

List all counties and cities where water is proposed to be diverted, conveyed, and/or used or developed:

JOSEPHINE

B. Description of Proposed Use

Type of application to be filed with the Water Resources Department:

- Permit to Use or Store Water
- Water Right Transfer
- Permit Amendment or Ground Water Registration Modification
- Limited Water Use License
- Allocation of Conserved Water
- Exchange of Water

Source of water: Reservoir/Pond Ground Water Surface Water (name) APPLE GATE RIVER

Estimated quantity of water needed: 0.75 cubic feet per second gallons per minute acre-feet

Intended use of water: Irrigation Commercial Industrial Domestic for _____ household(s)
 Municipal Quasi-Municipal Instream Other _____

Briefly describe:

POND ALTERNATE RES. APPLICATION EXISTING POND

Note to applicant: If the Land Use Information Form cannot be completed while you wait, please have a local government representative sign the receipt at the bottom of the next page and include it with the application filed with the Water Resources Department.

See bottom of Page 3. →

RECEIVED

MAY 16 2018

OWRD
10

For Local Government Use Only

RECEIVED

MAR 14 2018

The following section must be completed by a planning official from each county and city listed unless the project will be located entirely within the city limits. In that case, only the city planning agency must complete this form. This deals only with the local land-use plan. Do not include approval for activities such as building or grading permits.

JO CO - PLANNING

Please check the appropriate box below and provide the requested information

- Land uses to be served by the proposed water uses (including proposed construction) are allowed outright or are not regulated by your comprehensive plan. Cite applicable ordinance section(s): RURAL LAND DEVELOPMENT CODE; SECTION 64.020. A - OUTRIGHT USES (AGRICULTURE, FARMING & FARM USE)
- Land uses to be served by the proposed water uses (including proposed construction) involve discretionary land-use approvals as listed in the table below. (Please attach documentation of applicable land-use approvals which have already been obtained. Record of Action/land-use decision and accompanying findings are sufficient.) If approvals have been obtained but all appeal periods have not ended, check "Being pursued."

Type of Land-Use Approval Needed (e.g., plan amendments, rezones, conditional-use permits, etc.)	Cite Most Significant, Applicable Plan Policies & Ordinance Section References	Land-Use Approval:	
		<input type="checkbox"/> Obtained <input type="checkbox"/> Denied	<input type="checkbox"/> Being Pursued <input type="checkbox"/> Not Being Pursued
		<input type="checkbox"/> Obtained <input type="checkbox"/> Denied	<input type="checkbox"/> Being Pursued <input type="checkbox"/> Not Being Pursued
		<input type="checkbox"/> Obtained <input type="checkbox"/> Denied	<input type="checkbox"/> Being Pursued <input type="checkbox"/> Not Being Pursued
		<input type="checkbox"/> Obtained <input type="checkbox"/> Denied	<input type="checkbox"/> Being Pursued <input type="checkbox"/> Not Being Pursued
		<input type="checkbox"/> Obtained <input type="checkbox"/> Denied	<input type="checkbox"/> Being Pursued <input type="checkbox"/> Not Being Pursued
		<input type="checkbox"/> Obtained <input type="checkbox"/> Denied	<input type="checkbox"/> Being Pursued <input type="checkbox"/> Not Being Pursued

Local governments are invited to express special land-use concerns or make recommendations to the Water Resources Department regarding this proposed use of water below, or on a separate sheet.

RECEIVED
MAY 16 2018

OWRD

Name: NORA SCHWARTZ Title: PLANNER
 Signature: Nora Schwartz Phone: 541-474-5417 Date: 3-19-18
 Government Entity: JOSEPHINE COUNTY PLANNING

Note to local government representative: Please complete this form or sign the receipt below and return it to the applicant. If you sign the receipt, you will have 30 days from the Water Resources Department's notice date to return the completed Land Use Information Form or WRD may presume the land use associated with the proposed use of water is compatible with local comprehensive plans.

Receipt for Request for Land Use Information

Applicant name: William Wehrman
 City or County: Josephine County Staff contact: Ranya Aboras
 Signature: Ranya Aboras Phone: 541 474 5427 Date: 3/14/18

2-88523

Property Information



North Latitude
42 21 31.6

West Longitude
123 22 52.4

MAP NUMBER	37061400001001
OWNER NAME	WOHRMAN FAM REV LIV TRUST
SITUS	969 FISH HATCHERY RD
OWNER ADDRESS	969 FISH HATCHERY RD
CITY	GRANTS PASS
STATE	OR
ZIP	97527
ZONE	EF
ACRES	6.06
PROPERTY FLAGS	Flood Way, 100 yr Flood, Slopes > 15%
IMPROVEMENTS	ROOF COVER COMP SHINGLE MAIN.AREA (4 BEDROOMS) ROOF COVER COMP SHINGLE MOTORIZED IRON GATE GARAGE ATTACHED SOLAR FENCE CHAIN LINK 5' CONCRETE STAMPED 2ND FLOOR CONCRETE STAMPED

RECEIVED

MAY 16 2018

OWRD



After recording return to:
Wohrman Revocable Living Trust
969 Fish Hatchery Road
Grants Pass, OR 97527

Until a change is requested all tax
statements shall be sent to the
following address:
Wohrman Revocable Living Trust
969 Fish Hatchery Road
Grants Pass, OR 97527

File No.: 7151-2977922 (RAC)
Date: December 08, 2017

THIS SPACE RESERVED FOR RECORDER'S USE

JOSEPHINE COUNTY OFFICIAL RECORDS
RHIANNON HENKELS, COUNTY CLERK **2017-017481**

DED-WRD 12/15/2017 10:59 AM
Cnt=1 Pgs=4 Stn=1 BELLISON
\$20.00 \$11.00 \$10.00 \$20.00 \$5.00 \$66.00

I, Rhiannon Henkels, County Clerk, certify that the within
document was received and duly recorded in the official
records of Josephine County.

Cde

STATUTORY WARRANTY DEED

Michael E. Green and Joan C. Green, or their Successor(S), Trustees of The Green Trust Agreement Dated July 10, 2003 as Amended, Grantor, conveys and warrants to William R. Wohrman and Janice C. Wohrman, Trustees of the Wohrman Family Revocable Living Trust, Grantee, the following described real property free of liens and encumbrances, except as specifically set forth herein:

See Legal Description attached hereto as Exhibit A and by this reference incorporated herein.

Subject to:

1. Covenants, conditions, restrictions and/or easements, if any, affecting title, which may appear in the public record, including those shown on any recorded plat or survey.

The true consideration for this conveyance is **\$770,000.00**. (Here comply with requirements of ORS 93.030)

RECEIVED

MAY 16 2018

OWRD

2

BEFORE SIGNING OR ACCEPTING THIS INSTRUMENT, THE PERSON TRANSFERRING FEE TITLE SHOULD INQUIRE ABOUT THE PERSON'S RIGHTS, IF ANY, UNDER ORS 195.300, 195.301 AND 195.305 TO 195.336 AND SECTIONS 5 TO 11, CHAPTER 424, OREGON LAWS 2007, SECTIONS 2 TO 9 AND 17, CHAPTER 855, OREGON LAWS 2009, AND SECTIONS 2 TO 7, CHAPTER 8, OREGON LAWS 2010. THIS INSTRUMENT DOES NOT ALLOW USE OF THE PROPERTY DESCRIBED IN THIS INSTRUMENT IN VIOLATION OF APPLICABLE LAND USE LAWS AND REGULATIONS. BEFORE SIGNING OR ACCEPTING THIS INSTRUMENT, THE PERSON ACQUIRING FEE TITLE TO THE PROPERTY SHOULD CHECK WITH THE APPROPRIATE CITY OR COUNTY PLANNING DEPARTMENT TO VERIFY THAT THE UNIT OF LAND BEING TRANSFERRED IS A LAWFULLY ESTABLISHED LOT OR PARCEL, AS DEFINED IN ORS 92.010 OR 215.010, TO VERIFY THE APPROVED USES OF THE LOT OR PARCEL, TO DETERMINE ANY LIMITS ON LAWSUITS AGAINST FARMING OR FOREST PRACTICES, AS DEFINED IN ORS 30.930, AND TO INQUIRE ABOUT THE RIGHTS OF NEIGHBORING PROPERTY OWNERS, IF ANY, UNDER ORS 195.300, 195.301 AND 195.305 TO 195.336 AND SECTIONS 5 TO 11, CHAPTER 424, OREGON LAWS 2007, SECTIONS 2 TO 9 AND 17, CHAPTER 855, OREGON LAWS 2009, AND SECTIONS 2 TO 7, CHAPTER 8, OREGON LAWS 2010.

Dated this 11 day of December, 2017.

Michael E. Green and Joan C. Green, Trustees of
The Green Trust Agreement dated July 10, 2003
as amended

[Signature] TRUSTEE

Michael E. Green, Trustee

[Signature] TRUSTEE

Joan C. Green, Trustee

See CA an
purpose acknowledgment
attached

STATE OF _____)
County of _____) ss.

This instrument was acknowledged before me on this _____ day of _____, 20____
by Michael E. Green and Joan C. Green as or their successor(s) as Trustees of The Green Trust
Agreement dated July 10, 2003 as amended, on behalf of the Trust.

Notary Public for _____
My commission expires:

RECEIVED

MAY 16 2018

OWRD

3

APN: R325044

Statutory Warranty Deed
- continued

File No.: 7151-2977922 (RAC)

EXHIBIT A

LEGAL DESCRIPTION: Real property in the County of Josephine, State of Oregon, described as follows:

ALL THAT PORTION OF THE FOLLOWING DESCRIBED PROPERTY LYING SOUTH OF THE SOUTH RIGHT OF WAY LINE OF FISH HATCHERY ROAD: A TRACT OF LAND SITUATED IN THE NORTHWEST QUARTER OF SECTION 14, TOWNSHIP 37 SOUTH, RANGE 6 WEST OF THE WILLAMETTE MERIDIAN IN JOSEPHINE COUNTY, OREGON DESCRIBED AS FOLLOWS: BEGINNING AT A POINT 874.5 FEET EAST OF THE NORTHWEST CORNER OF SAID SECTION; THENCE SOUTH 1025 FEET; THENCE NORTH 63° 26' EAST, 279.5 FEET TO THE CENTERLINE OF MURPHY DITCH; THENCE SOUTH 36° EAST 342 FEET; THENCE SOUTH 46° WEST 192 FEET, MORE OR LESS, TO THE SOUTH LINE OF THE NORTH HALF OF THE NORTHWEST QUARTER OF SAID SECTION; THENCE EAST 632.75 FEET MORE OR LESS; THENCE NORTH 1320 FEET, MORE OR LESS, TO THE NORTH LINE OF SAID SECTION 14; THENCE WEST 882.75 FEET, MORE OR LESS, TO THE POINT OF BEGINNING. EXCEPTING THEREFROM ANY PORTION OF THE ABOVE DESCRIBED TRACT LYING WITHIN THE FOLLOWING DESCRIBED PARCEL RECORDED AS DOCUMENT NO. 92-03517, OFFICIAL RECORDS OF JOSEPHINE COUNTY, OREGON.

NOTE: This Legal Description was created prior to January 01, 2008

RECEIVED

MAY 16 2018

OWRD

(A)

CALIFORNIA ALL-PURPOSE ACKNOWLEDGMENT

CIVIL CODE § 1189

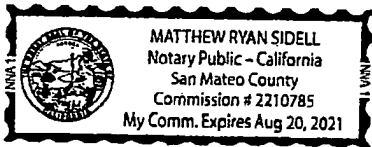
A notary public or other officer completing this certificate verifies only the identity of the individual who signed the document to which this certificate is attached, and not the truthfulness, accuracy, or validity of that document.

State of California)
County of SAN MATEO)
On 12-11-17 before me, Matthew Sidell, Notary Public
Date Here Insert Name and Title of the Officer
personally appeared Joan Green and Michael Green
Name(s) of Signer(s)

who proved to me on the basis of satisfactory evidence to be the person(s) whose name(s) is/are subscribed to the within instrument and acknowledged to me that he/she/they executed the same in his/her/their authorized capacity(ies), and that by his/her/their signature(s) on the instrument the person(s), or the entity upon behalf of which the person(s) acted, executed the instrument.

I certify under PENALTY OF PERJURY under the laws of the State of California that the foregoing paragraph is true and correct.

WITNESS my hand and official seal.



Signature [Handwritten Signature]
Signature of Notary Public

Place Notary Seal Above

OPTIONAL

Though this section is optional, completing this information can deter alteration of the document or fraudulent reattachment of this form to an unintended document.

Description of Attached Document

Title or Type of Document: Title Transfer
Document Date: 12-8-2017 Number of Pages: _____
Signer(s) Other Than Named Above: N/A

Capacity(ies) Claimed by Signer(s)

Signer's Name: Joan Green
Corporate Officer — Title(s): _____
Partner — Limited General
Individual Attorney in Fact
 Trustee Guardian or Conservator
Other: _____
Signer Is Representing: _____

Signer's Name: Michael Green
Corporate Officer — Title(s): _____
Partner — Limited General
Individual Attorney in Fact
 Trustee Guardian or Conservator
Other: _____
Signer Is Representing: _____

RECEIVED

MAY 16 2018

OWRD



Oregon Water Resources Department
Permit to Appropriate Surface Water for Storage - Alternate Reservoir Application

- [Main](#)
- [Help](#)
- [Return](#)
- [Contact Us](#)

For impoundments less than 10 feet in height or storing less than 9.2 acre feet of water.

Today's Date: Thursday, May 17, 2018

Base Application Fee for Storage of Surface Water.		\$410.00
Proposed Dam Height in feet.	3	
Proposed Reservoir volume in Acre Feet.	.75	\$35.00
Permit Recording Fee. ***		\$520.00
*** the Permit Recording Fee is not required when the application is submitted but, must be paid before a permit will be issued. It is fully refundable if a permit is not issued. If the recording fee is not paid prior to issuance of the Final Order, permit issuance will be delayed.	Recalculate	
Estimated cost of Permit Application		\$965.00

OWRD Fee Schedule

Fee Calculator Version: B20170117
