


Scale of all maps 1" = 660 FT. or 8" per mile




denotes drain or stream



denotes lateral or canal



denotes rail road rights-of-way



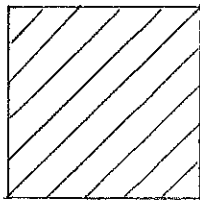
denotes roadway

①


denotes source #1

②

denotes source #2



denotes land with water rights



denotes land being filed on for interruptable and non interruptable water rights

RECEIVED

MAY 16 1984

WATER RESOURCES DEPT
SALEM, OREGON

RECEIVED

DEC 18 1985

WATER RESOURCES DEPT
SALEM, OREGON

RECEIVED

FEB 19 1986

WATER RESOURCES DEPT
SALEM, OREGON

Application No. 67361, [REDACTED]

Permit No. 51728

RECEIVED

MAY 16 1984

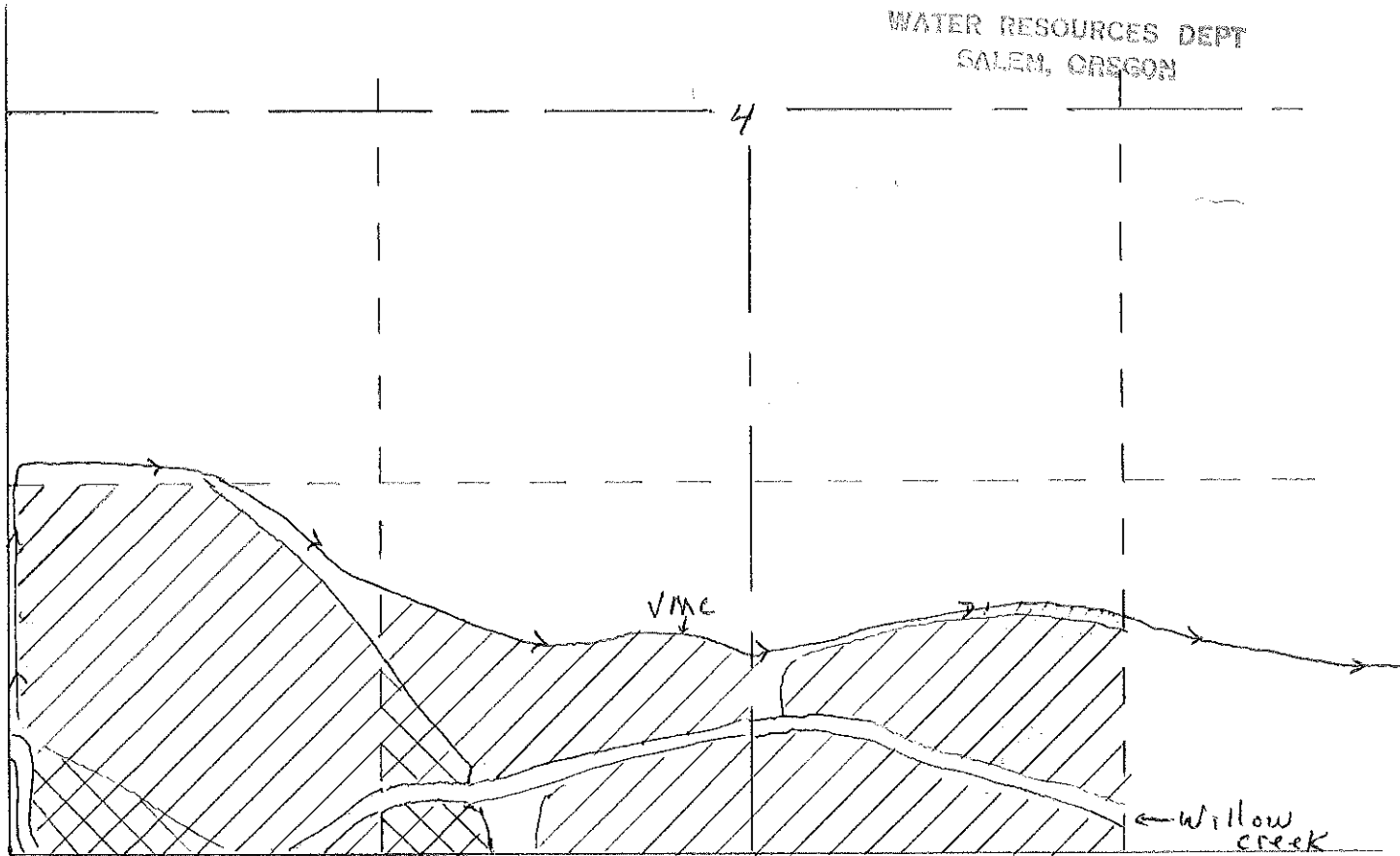
WATER RESOURCES DEPT
SALEM, OREGON

RECEIVED

DEC 18 1985

WATER RESOURCES DEPT
SALEM, OREGON

NA



Township 16 S., Range 43 E., W.M.:
 Section 4:
 SW $\frac{1}{4}$ SW $\frac{1}{4}$ - 23 + 8 B.C. + 3 Noninter = 34
 SW $\frac{1}{4}$ SE $\frac{1}{4}$ - 10 + 10 " = 20
 SE $\frac{1}{4}$ SW $\frac{1}{4}$ - 14 + 4 " + 3 Noninter = 21

①

Application No. 67361, [REDACTED]
 Permit No. 50728

RECEIVED

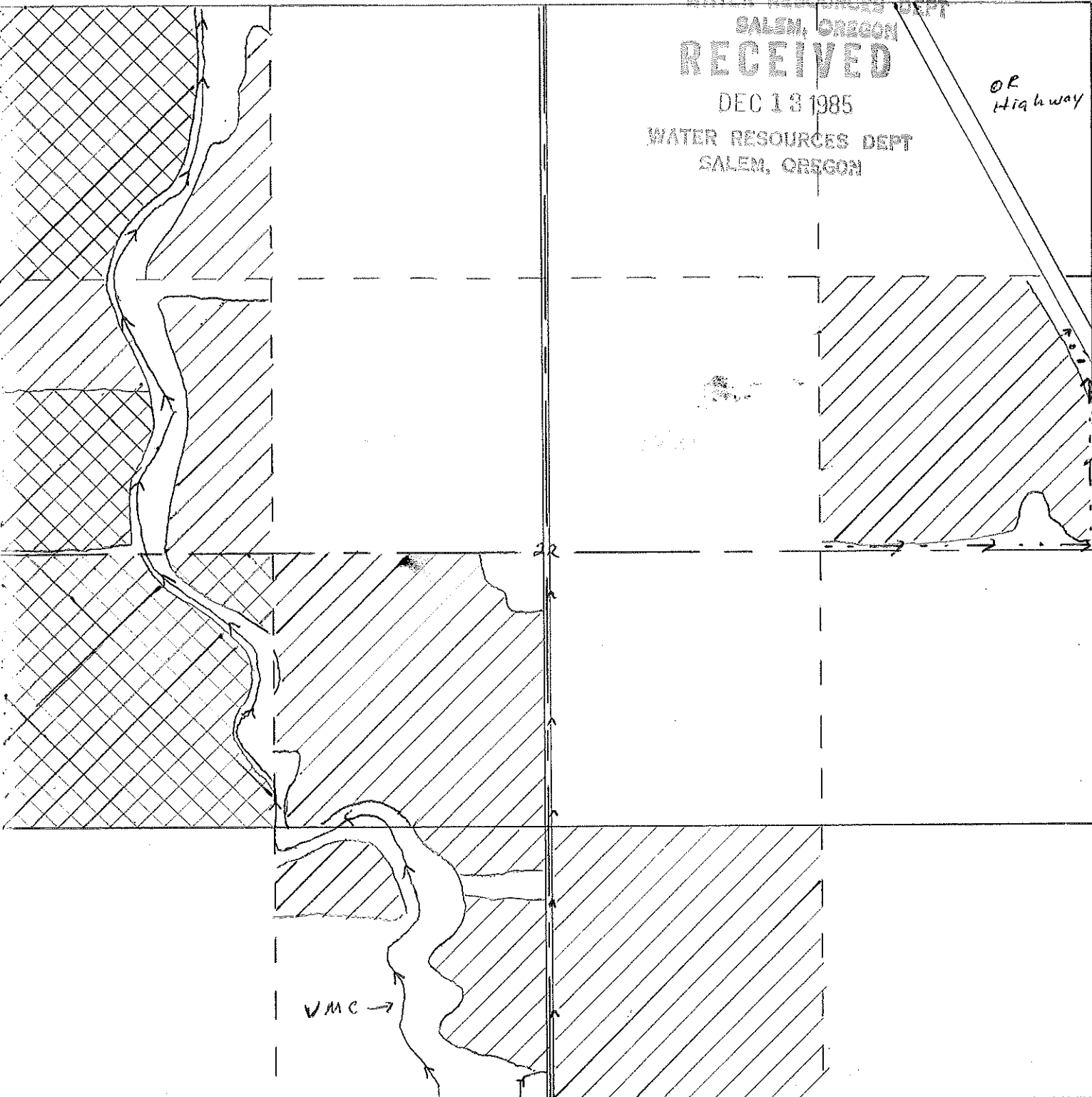
MAY 16 1984

WATER RESOURCES DEPT
SALEM, OREGON
RECEIVED

DEC 13 1985

WATER RESOURCES DEPT
SALEM, OREGON

OR
Highway



Township 16 S., Range 43 E., W.M.
Section 22:

- NW $\frac{1}{4}$ NW $\frac{1}{4}$ - 4 + 3 B.C. + 26 Noninter = 33
- SW $\frac{1}{4}$ NW $\frac{1}{4}$ - 11 + 9 " + 12 Noninter = 32
- SE $\frac{1}{4}$ NE $\frac{1}{4}$ - 34 + 1 " = 35
- NE $\frac{1}{4}$ SW $\frac{1}{4}$ - 35 + 1 " = 36
- SE $\frac{1}{4}$ SW $\frac{1}{4}$ - 11 + 3 " = 14
- SW $\frac{1}{4}$ SE $\frac{1}{4}$ - 39 + 1 " = 40
- NW $\frac{1}{4}$ SW $\frac{1}{4}$ - 0 + 37 " = 37

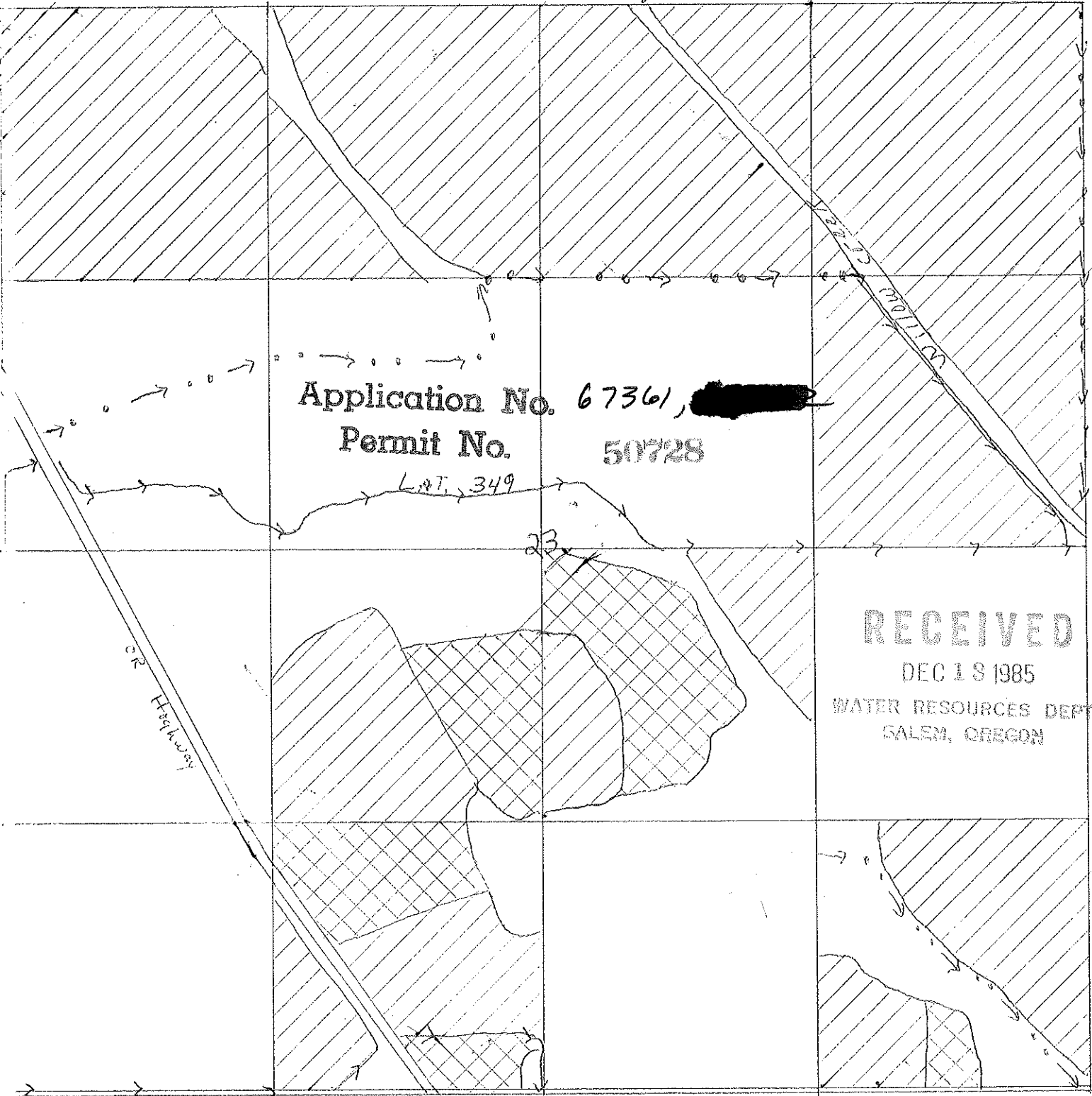
Application No. 67361, [REDACTED]

Permit No. 50728

①

NT

Willow creek



Application No. 67361, [redacted]
 Permit No. 50728

RECEIVED

DEC 18 1985

WATER RESOURCES DEPT
 SALEM, OREGON

Township 16S, Range 43 E.W.M.
 Section 23;

①

NENE - 34 + 2 BC = 36
 NWNE - 28 + 6 " = 34
 NENW - 27 + 8 " = 35
 SESE - 16 + 5 BC + 2 inter = 23
 NWNW - 33 + 4 " = 37
 SENE - 30 + 3 " = 33

NWSE - 5 + 6 BC + 15 non inter = 26
 SESW - 14 + 2 " + 13 non inter = 29
 NESW - 0 + 17 " + 8 non inter = 25

RECEIVED

MAY 1 8 1984

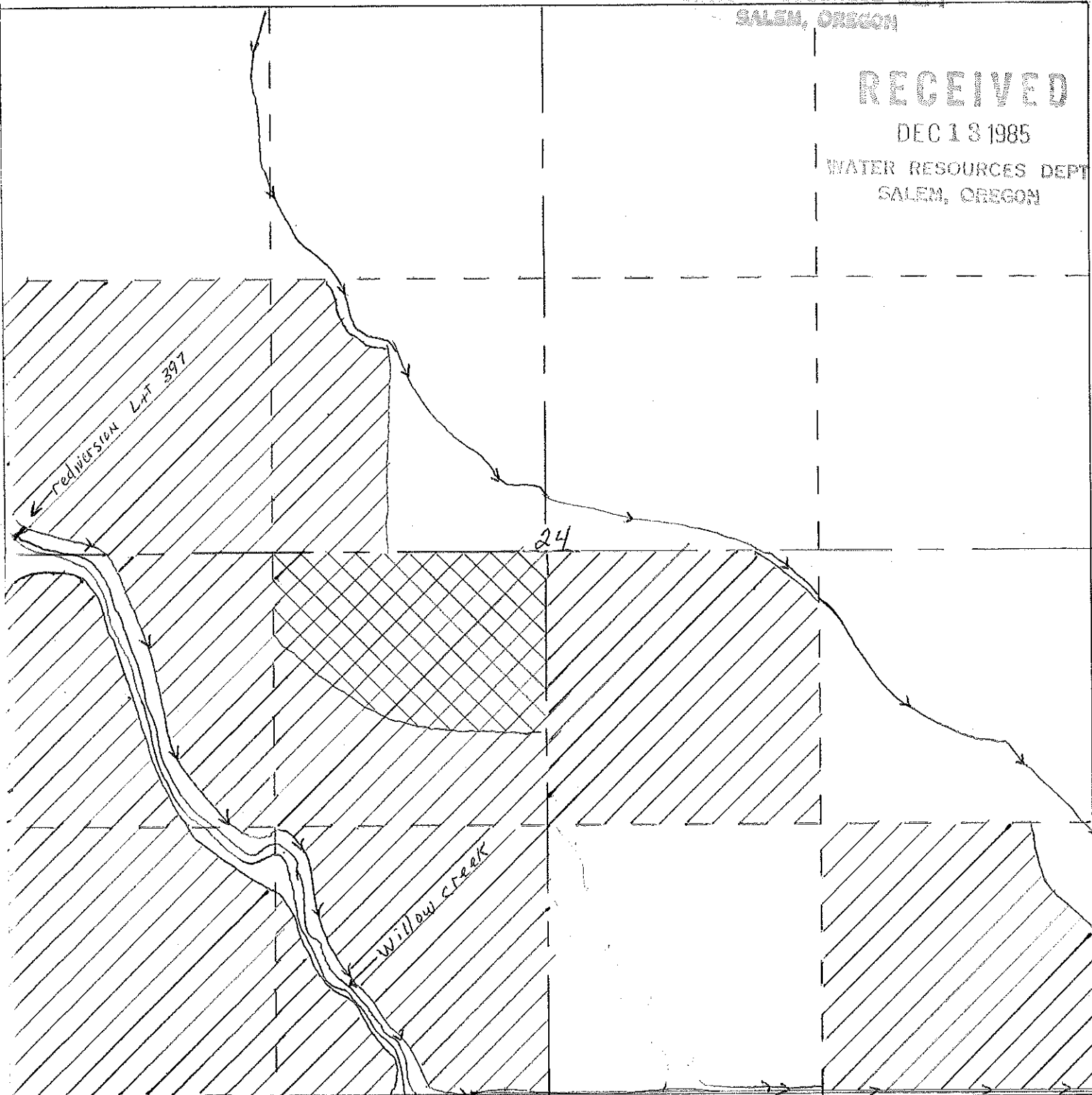
WATER RESOURCES DEPT
SALEM, OREGON

NT

RECEIVED

DEC 1 8 1985

WATER RESOURCES DEPT
SALEM, OREGON



Roadway

Township 16 S., Range 43 E., W.M.
Section 24:

- SE 1/4 SE 1/4 - 36 + 1 B.C. = 37
- NW 1/4 SE 1/4 - 14 + 25 " = 39
- NE 1/4 SW 1/4 - 14 + 3 B.C. + 23 Inter = 40
- SE 1/4 SW 1/4 - 32 + 1 " + 1 Noninter = 34
- NW 1/4 SW 1/4 - 32 + 1 " = 33
- SW 1/4 SW 1/4 - 36 + 1 " = 37
- SE 1/4 NW 1/4 - 15 B.C.
- SW 1/4 NW 1/4 - 21 + 7 B.C. + 9 Noninter = 37

①

Application No. 67361

Permit No. 50728

RECEIVED

DEC 18 1985

WATER RESOURCES DEPT
SALEM, OREGON

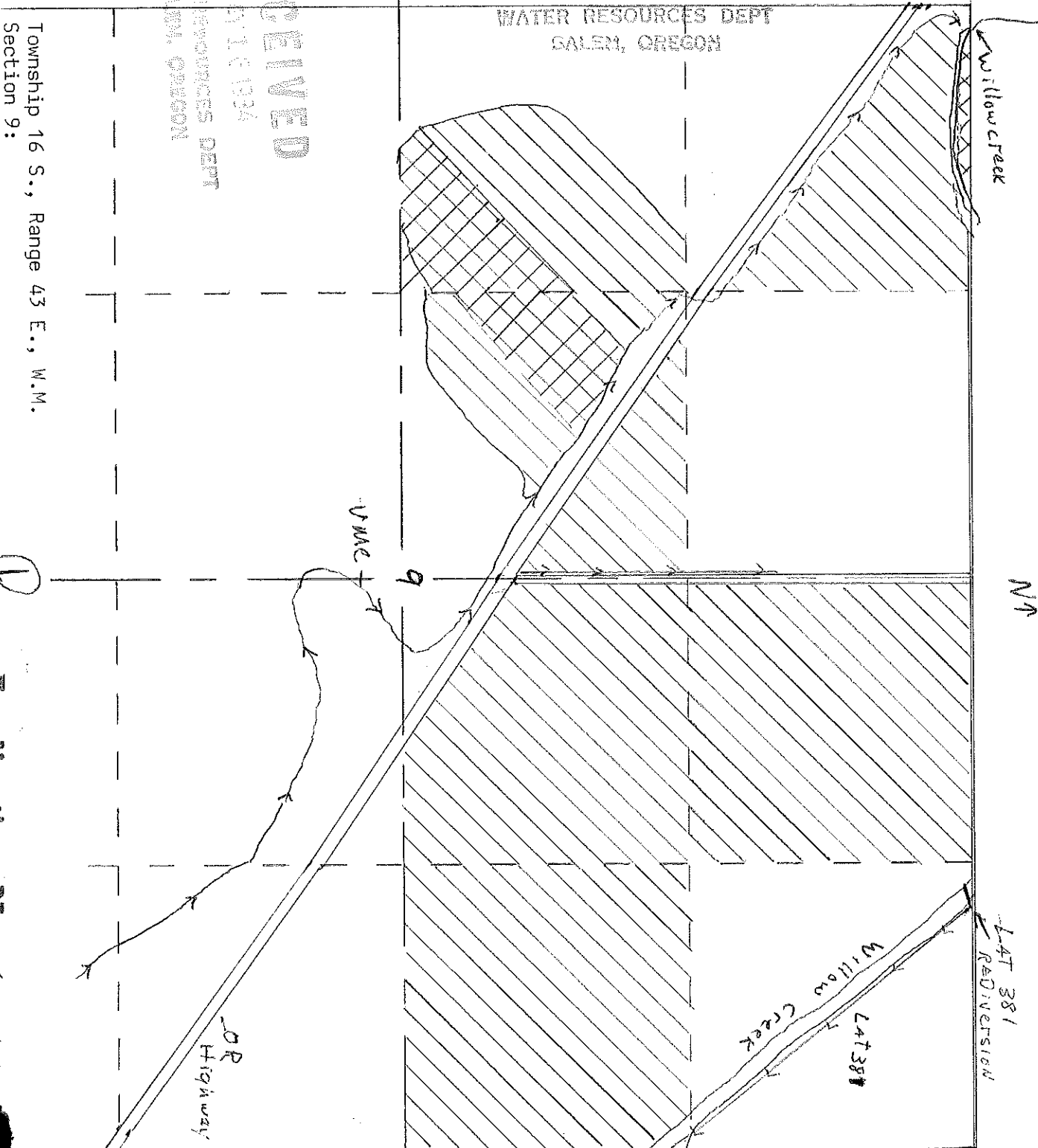
RECEIVED
MAY 16 1984
WATER RESOURCES DEPT
SALEM, OREGON

NW $\frac{1}{4}$ NE $\frac{1}{4}$	-	38	+	1	B.C.	=	39
SW $\frac{1}{4}$ NE $\frac{1}{4}$	-	32	+	2	"	=	34
SE $\frac{1}{4}$ NE $\frac{1}{4}$	-	39	+	1	"	=	40
SW $\frac{1}{4}$ NW $\frac{1}{4}$	-	0	+	12	"	=	8
SE $\frac{1}{4}$ NW $\frac{1}{4}$	-	10	+	8	"	=	5
NW $\frac{1}{4}$ NW $\frac{1}{4}$	-	17	+	1	Noninter	=	18

Township 16 S., Range 43 E., W.M.
Section 9:

①

Application No. 67361,
Permit No. 50728



RECEIVED

MAY 16 1984

WATER RESOURCES DEPT
SALEM, OREGON

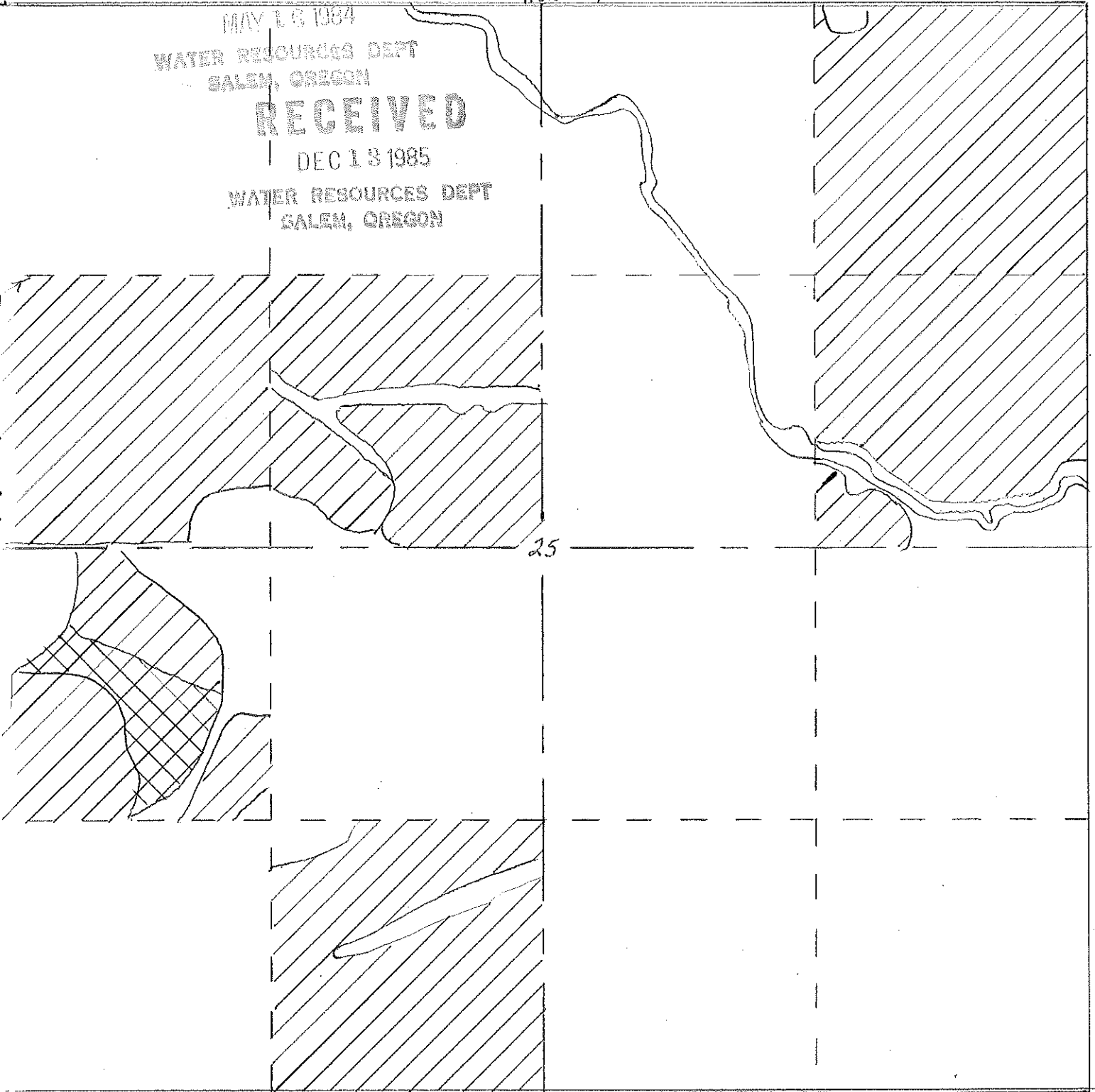
RECEIVED

DEC 18 1985

WATER RESOURCES DEPT
SALEM, OREGON

N ↑

Roadway




25

Roadway

Township 16 S., Range 43 E., W.M.
Section 25:

- NE $\frac{1}{4}$ NE $\frac{1}{4}$ - 34 + 5 B.C. = 39
- SE $\frac{1}{4}$ NE $\frac{1}{4}$ - 29 + 3 " = 32
- SW $\frac{1}{4}$ NW $\frac{1}{4}$ - 35 + 2 " = 37
- SE $\frac{1}{4}$ NW $\frac{1}{4}$ - 33 + 2 " = 35
- SE $\frac{1}{4}$ SW $\frac{1}{4}$ - 34 + 1 " = 35
- NW $\frac{1}{4}$ SW $\frac{1}{4}$ - 18 + 7 Inter = 25

①

Application No. 67361, 
Permit No. 50728

RECEIVED

N↑

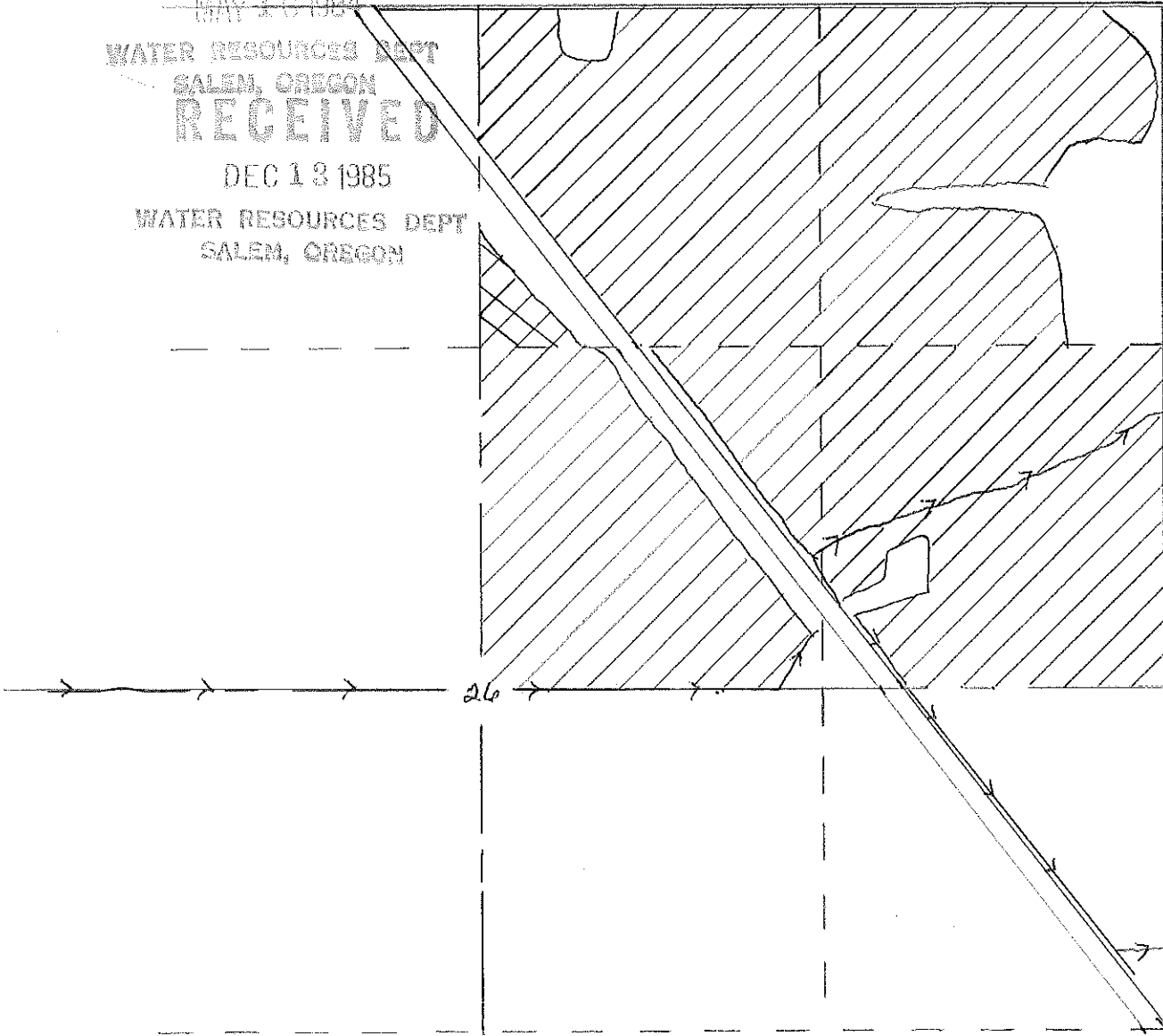
Roadway

MAY 16 1984

WATER RESOURCES DEPT
SALEM, OREGON
RECEIVED

DEC 13 1985

WATER RESOURCES DEPT
SALEM, OREGON



Township 16 S., Range 43 E., W.M.
Section 26:

- SE 1/4 NE 1/4 - 31 + 3 B.C. = 34
- NE 1/4 NE 1/4 - 27 + 1 " = 28
- SW 1/4 NE 1/4 - 28 + 3 " = 31
- NW 1/4 NE 1/4 - 33 + 1 Inter. = 34

①

Application No. 67361,
Permit No. 50728

RECEIVED

MAY 26 1984

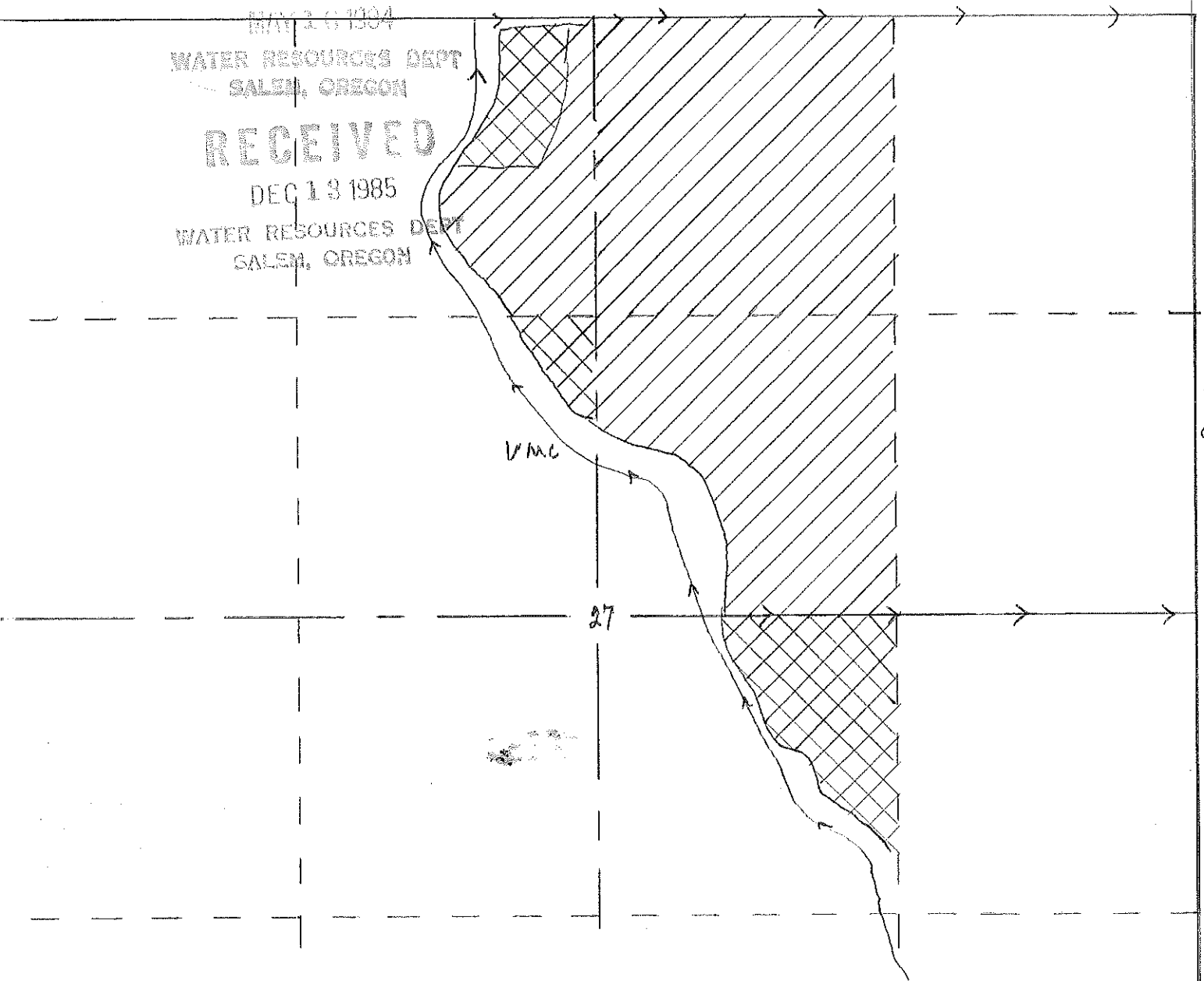
WATER RESOURCES DEPT
SALEM, OREGON

RECEIVED

DEC 13 1985

WATER RESOURCES DEPT
SALEM, OREGON

NA



Township 16 S., Range 43 E., W.M.
Section 27:

①

- NW $\frac{1}{4}$ NE $\frac{1}{4}$ - 38 + 1 B.C. = 39
- NE $\frac{1}{4}$ NW $\frac{1}{4}$ - 7 + 4 " + 4 Noninter = 15
- SW $\frac{1}{4}$ NE $\frac{1}{4}$ - 29 + 2 " = 31
- SE $\frac{1}{4}$ NW $\frac{1}{4}$ - 2 Noninterruptible
- NW $\frac{1}{4}$ SE $\frac{1}{4}$ - 11 Noninterruptible

Application No. 67361, ~~6736~~
 Permit No. 50728

RECEIVED

N↑

MAY 16 1984

WATER RESOURCES DEPT
SALEM, OREGON

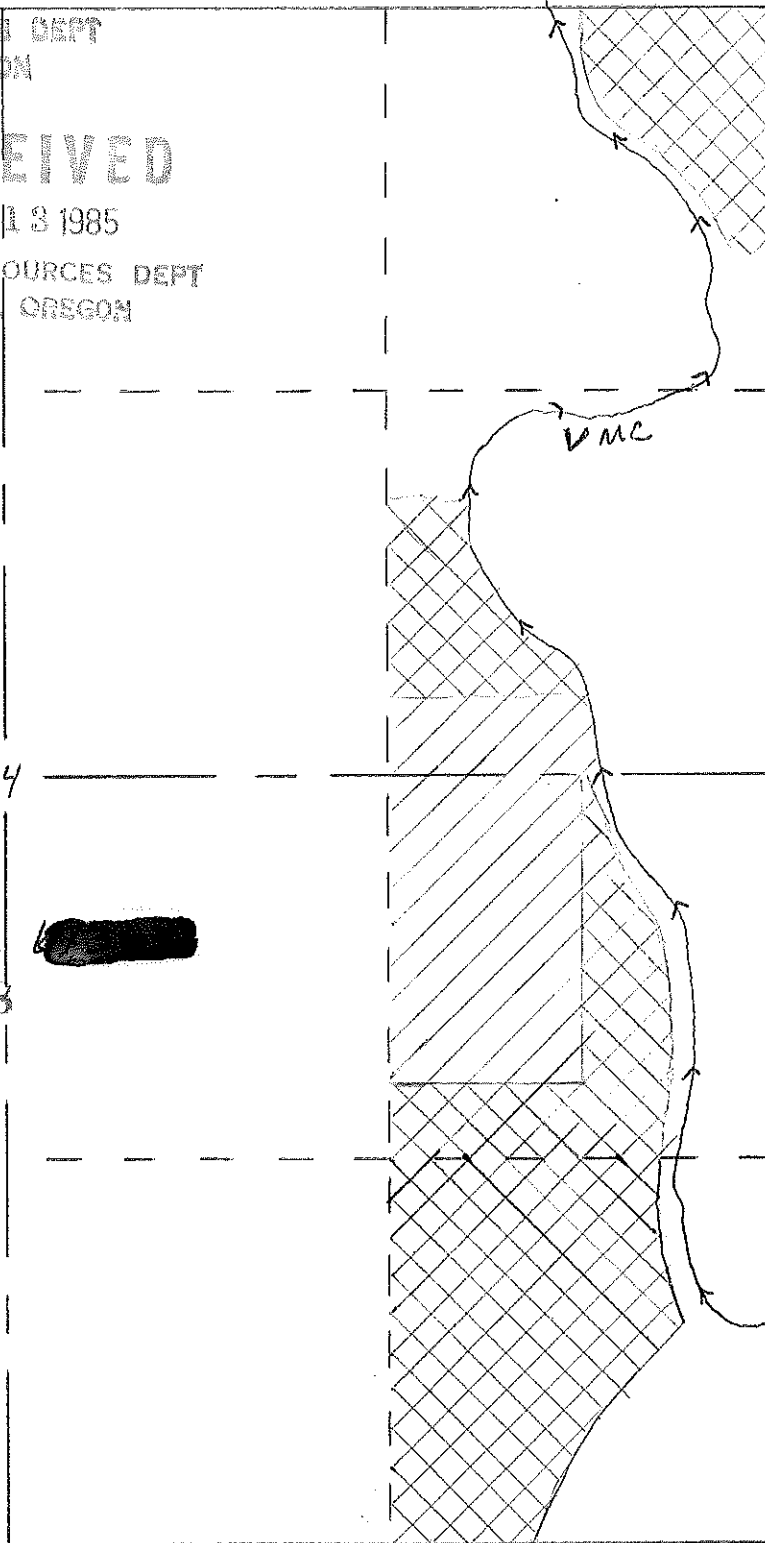
RECEIVED

DEC 18 1985

WATER RESOURCES DEPT
SALEM, OREGON

34

Application No. 67361, ~~67361~~
Permit No. 50728



Township 16 S., Range 43 E., W.M.
Section 34:

(1)

- SE 1/4 NE 1/4 - + 4 B.C. + 8 Noninter = 12
- NE 1/4 SE 1/4 - 15 + 2 " + 10 Noninter = 27
- NE 1/4 NE 1/4 - + 8 Noninter = 8
- SE 1/4 SE 1/4 - + 25 Noninter = 25

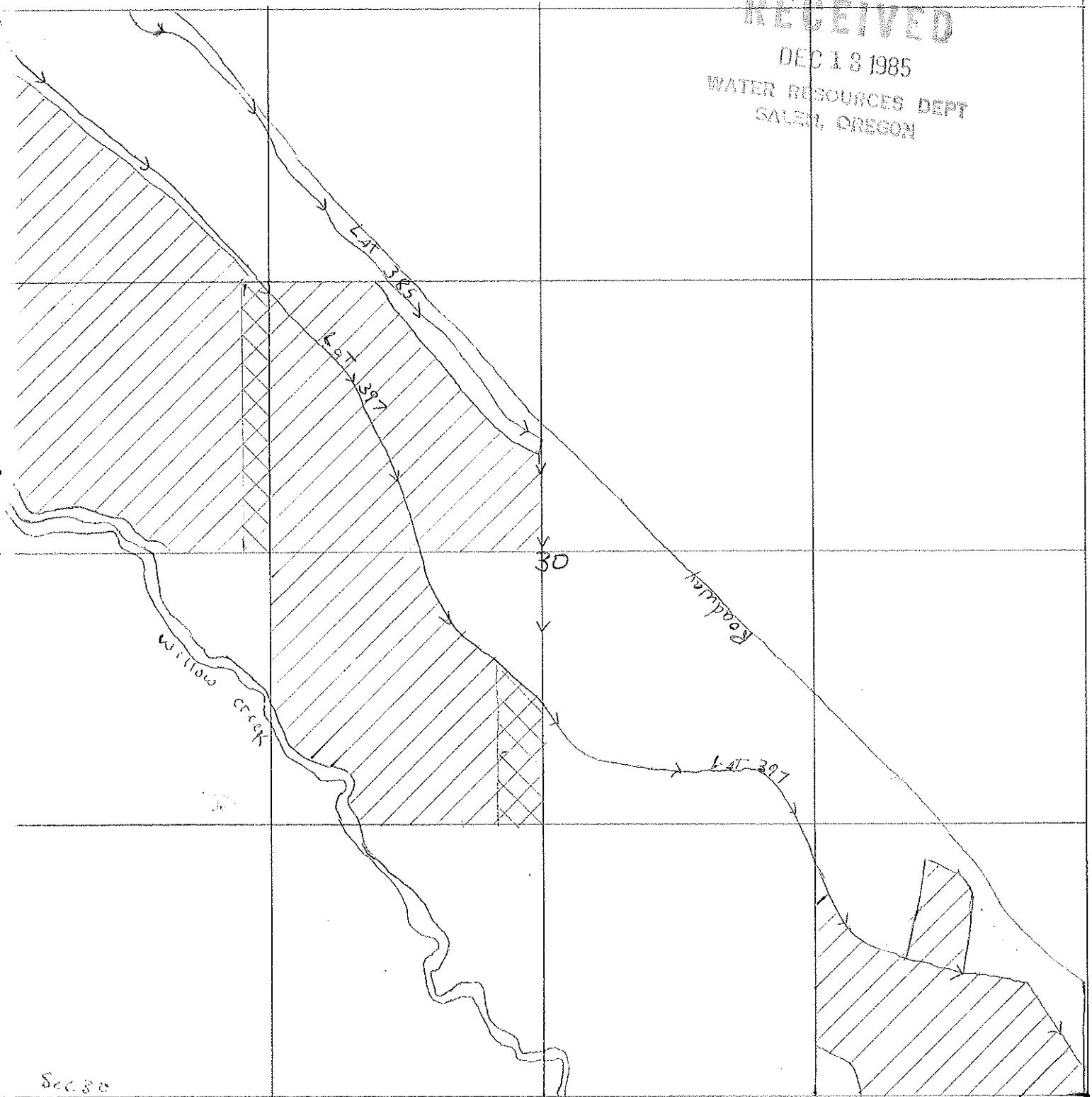


NA

RECEIVED

DEC 18 1985

WATER RESOURCES DEPT
SALEM, OREGON



Sec. 30

Township 16s, Range 44 E.W.M.

Section 30

NW¹/₄ NW¹/₄ - 13 + 2 BC = 15

SW¹/₄ NW¹/₄ - 30 + 1 " + 4 inter = 35

SE¹/₄ NW¹/₄ - 14 + 14 " = 28

SE¹/₄ SE¹/₄ - 15 + 4 BC = 19

NE¹/₄ SW¹/₄ - 24 + 4 inter = 28

①

Application No. 67361

Permit No.

50728

NA

RECEIVED

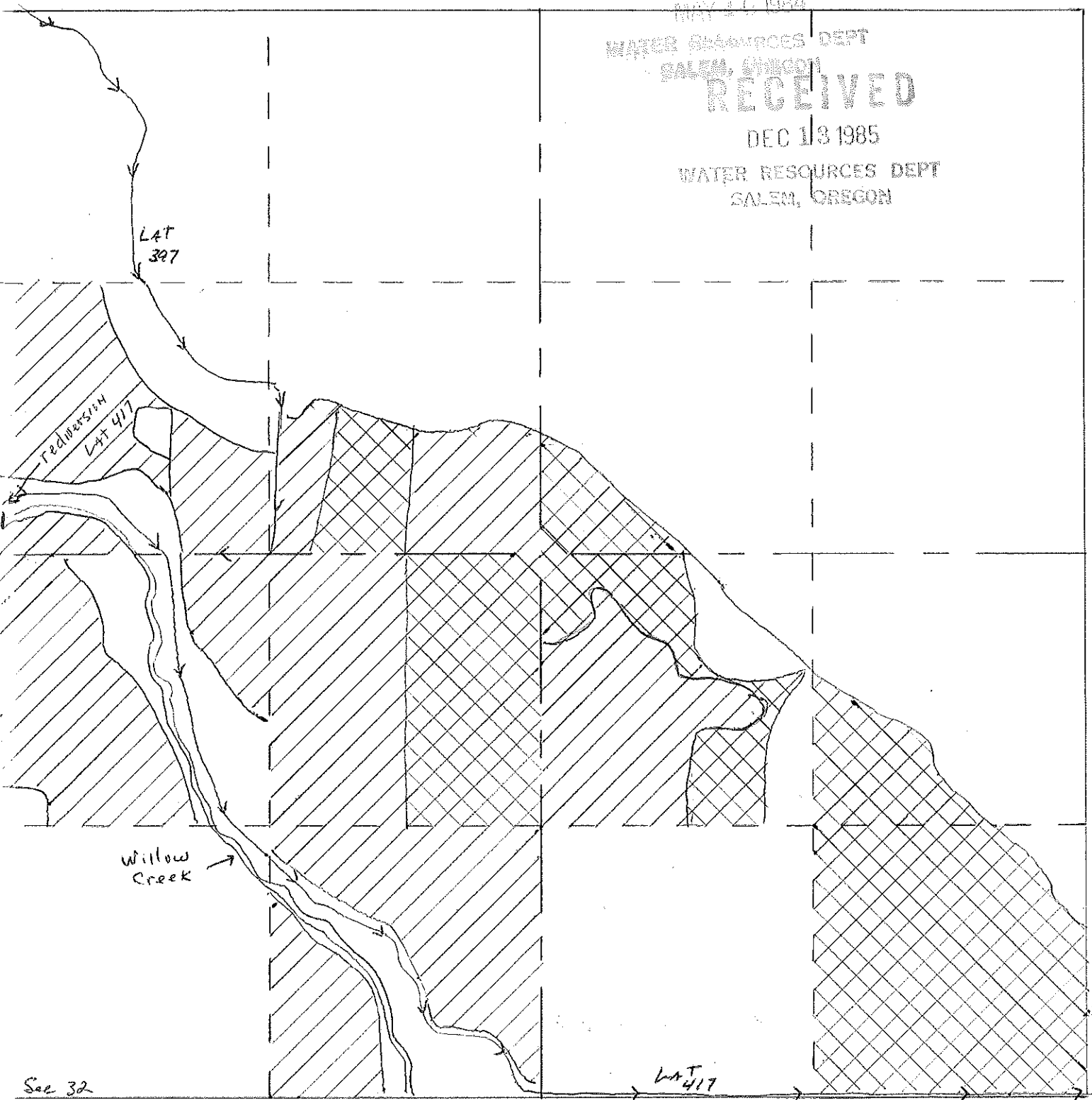
MAY 16 1984

WATER RESOURCES DEPT
SALEM, OREGON

RECEIVED

DEC 13 1985

WATER RESOURCES DEPT
SALEM, OREGON



Sec. 32

Township 16 S., Range 44 E., W.M.
Section 32:

- NW $\frac{1}{4}$ SW $\frac{1}{4}$ - 20 + 4 B.C. = 24
- SE $\frac{1}{4}$ SW $\frac{1}{4}$ - 27 + 1 " = 28
- SE $\frac{1}{4}$ NW $\frac{1}{4}$ - 3 + 10 " + 7 Inter = 20
- NE $\frac{1}{4}$ SW $\frac{1}{4}$ - 18 + 3 " + 19 Inter = 40
- SW $\frac{1}{4}$ NW $\frac{1}{4}$ - 19 + 4 " = 23
- NW $\frac{1}{4}$ SE $\frac{1}{4}$ - 17 + 12 Inter = 29
- SW $\frac{1}{4}$ NE $\frac{1}{4}$ - 0 + 5 Inter = 5
- NE $\frac{1}{4}$ SE $\frac{1}{4}$ - 0 + 7 Inter = 7
- SE $\frac{1}{4}$ SE $\frac{1}{4}$ - 0 + 36 Inter = 36

①

Application No. 67361, ~~67362~~

Permit No. 50728

251

RECEIVED

MAY 16 1984

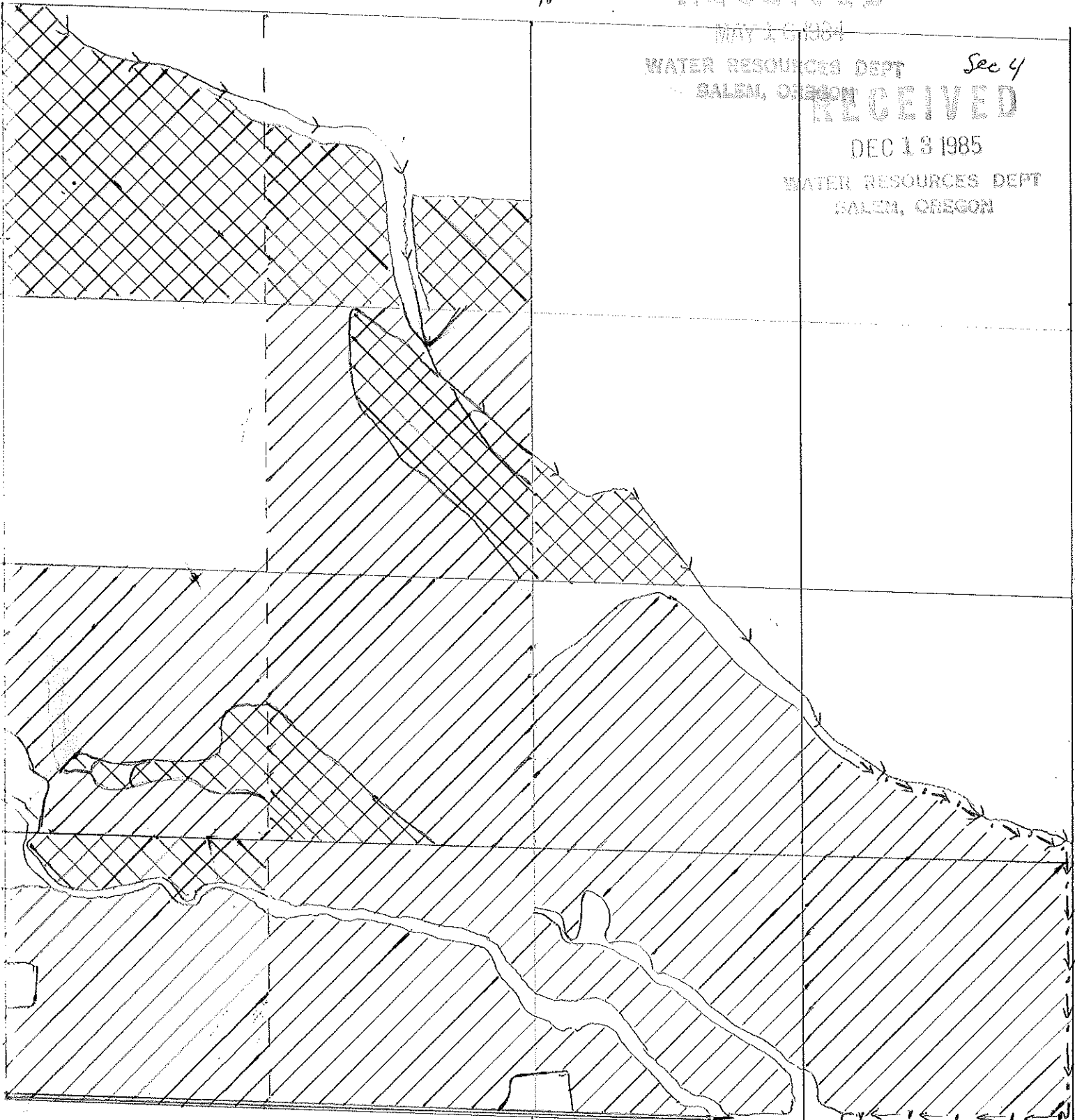
WATER RESOURCES DEPT
SALEM, OREGON

Sec 4

RECEIVED

DEC 13 1985

WATER RESOURCES DEPT
SALEM, OREGON



Township 17 S., Range 44 E., W.M.
Section 4:

SE 1/4 SW 1/4 - 32 + 3 B.C. = 35

NE 1/4 SE 1/4 - 1 + 8 " = 9

NW 1/4 SE 1/4 - 21 + 11 " = 32

SW 1/4 SE 1/4 - 27 + 5 " = 32

SE 1/4 SE 1/4 - 33 + 3 " = 36

NW 1/4 SW 1/4 - 31 + 2 " + 4 Inter = 37

NW 1/4 NW 1/4 - 0 + 34 Inter = 34

NE 1/4 NW 1/4 - 0 + 17 Inter = 17

SE 1/4 NW 1/4 - 27 + 10 Inter = 37

NE 1/4 SW 1/4 - 33 + 6 Inter = 39

SW 1/4 SW 1/4 - 28 + 5 Inter = 37

SW 1/4 NE 1/4 - 0 + 6 Inter = 6

Rediversion LAT 430

①

Application No. 67361, [REDACTED]

Permit No. 50728

RECEIVED

MAY 16 1984

WATER RESOURCES DEPT
SALEM, OREGON

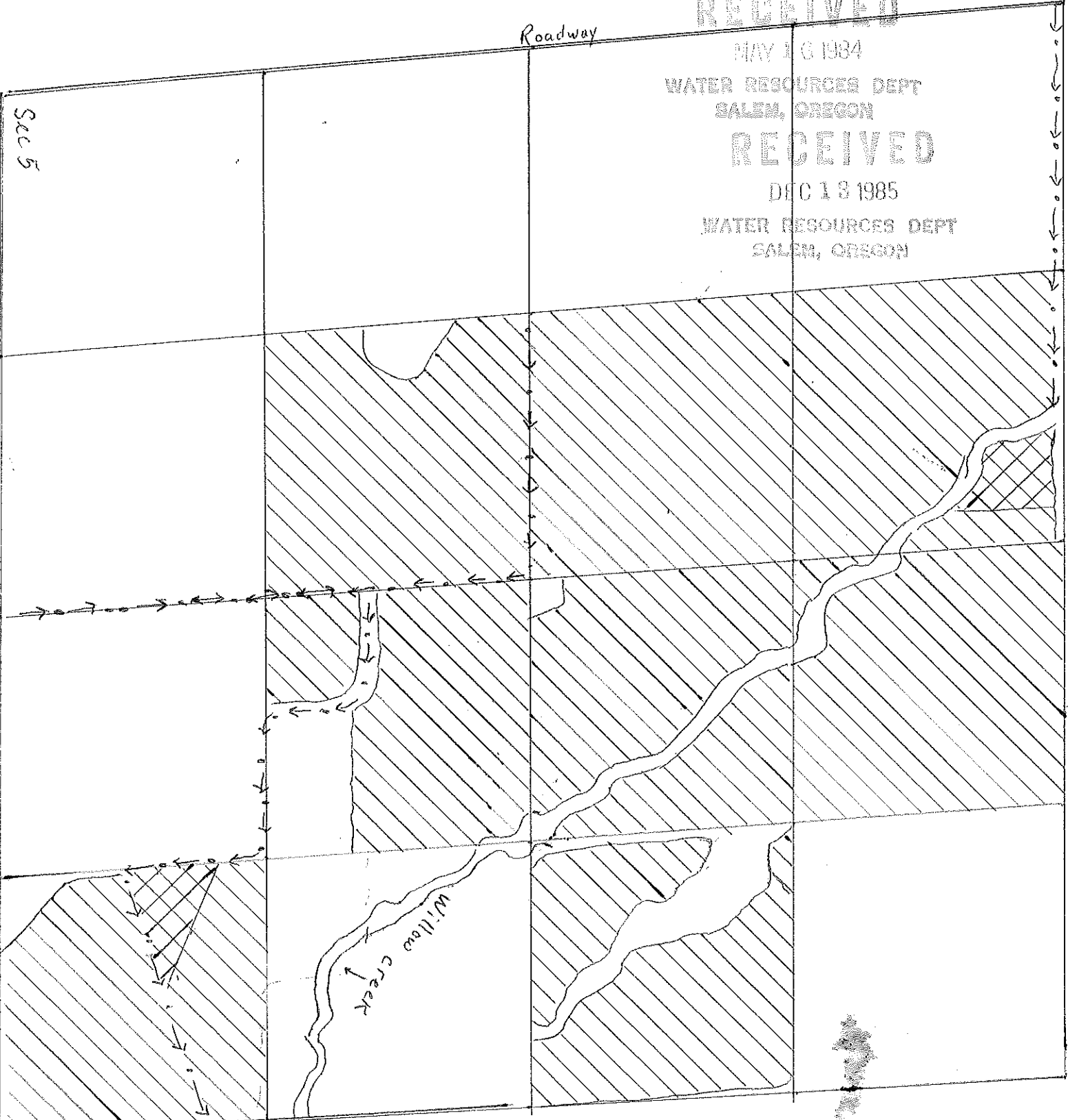
RECEIVED

DEC 18 1985

WATER RESOURCES DEPT
SALEM, OREGON

Sec 5

Roadway



Roadway

Township 17 S., Range 44 E., W.M.
Section 5:

- NW $\frac{1}{4}$ SE $\frac{1}{4}$ - 27 + 2 B.C. = 29
- SE $\frac{1}{4}$ NW $\frac{1}{4}$ - 39 + 1 " = 40
- NW $\frac{1}{4}$ NE $\frac{1}{4}$ - 37 + 1 " = 38
- SW $\frac{1}{4}$ NE $\frac{1}{4}$ - 33 + 2 " = 35
- NE $\frac{1}{4}$ NW $\frac{1}{4}$ - 32 + 2 B.C. + 3 Inter = 37
- SE $\frac{1}{4}$ NE $\frac{1}{4}$ - 29 + 2 " = 31

①

- NE $\frac{1}{4}$ SW $\frac{1}{4}$ - 30 + 7 B.C. = 37
- SE $\frac{1}{4}$ SE $\frac{1}{4}$ - 31 + 3 Noninter = 34

Application No. 67361 ~~67317~~

Permit No. 50728

RECEIVED

MAY 11 1984

WATER RESOURCES DEPT
SALEM, OREGON

RECEIVED

DEC 18 1985

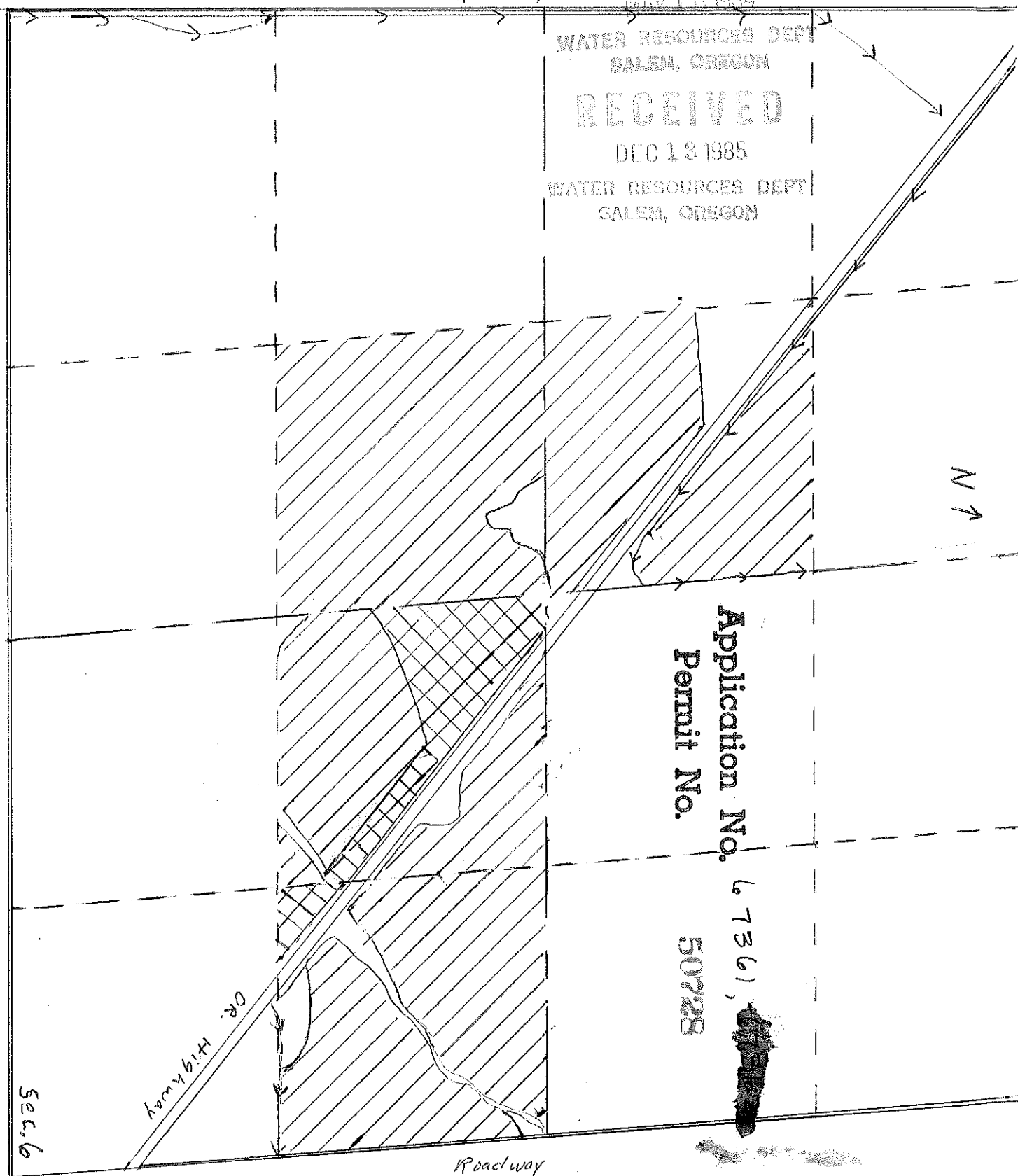
WATER RESOURCES DEPT
SALEM, OREGON

Roadway

N ↑

Application No. 67361,
Permit No.

50728



Township 17 S., Range 44 E., W.M.
Section 6:

SE $\frac{1}{4}$ NW $\frac{1}{4}$ - 29 + 1 B.C. = 30
NW $\frac{1}{4}$ SE $\frac{1}{4}$ - 16 + 10 B.C. + 11 Inter = 37

①

NE $\frac{1}{4}$ SW $\frac{1}{4}$ - 35 + 3 B.C. = 38
NE $\frac{1}{4}$ SE $\frac{1}{4}$ - 32 + 1 Noninter = 33

Sec. 6

RECEIVED

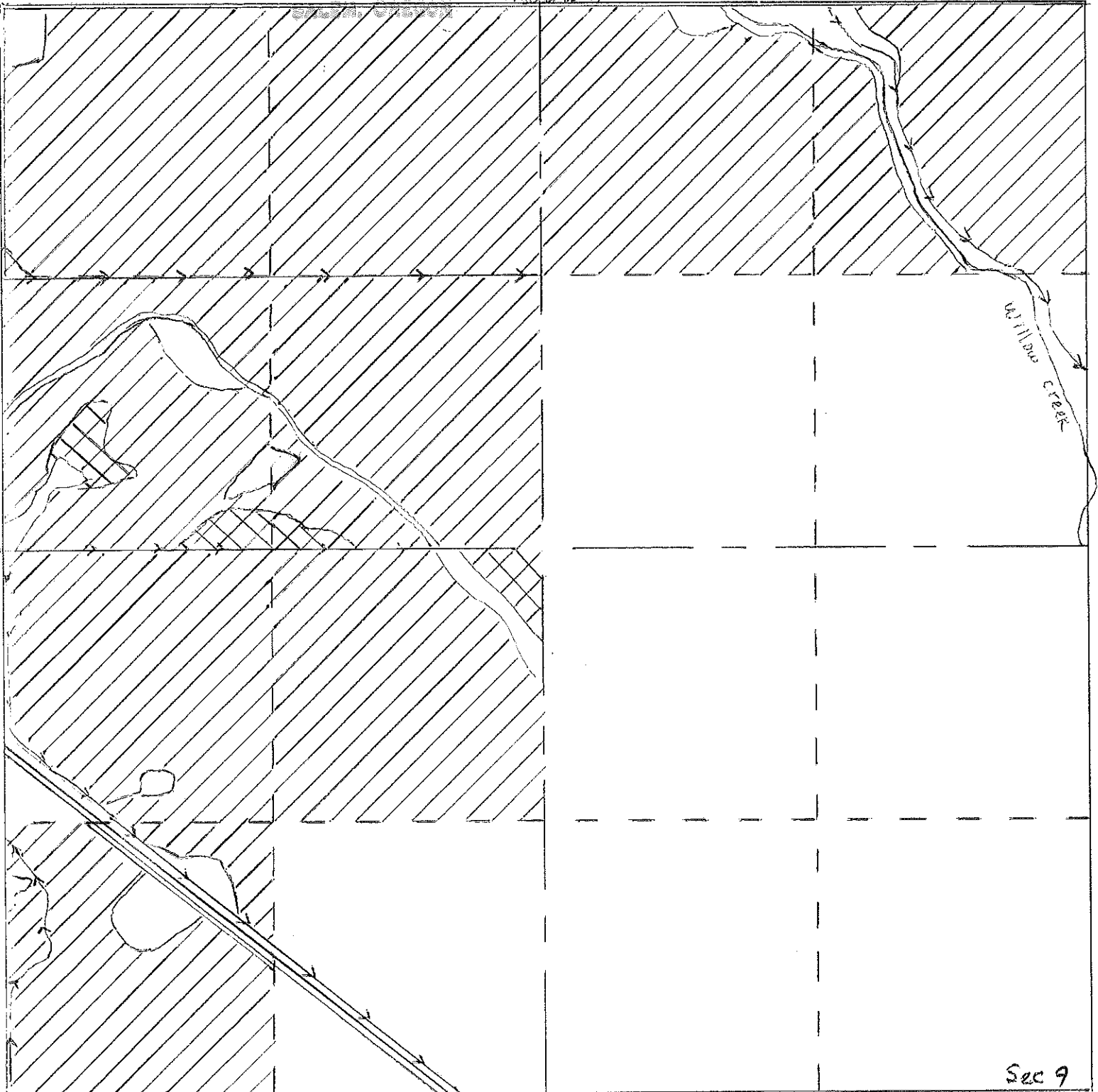
MAY 16 1984

WATER RESOURCES DEPT

N ↑

Lat. 43°N

Roadway



Sec 9

Township 17 S., Range 44 E., W.M.
Section 9:

- NW $\frac{1}{4}$ SW $\frac{1}{4}$ - 33 + 2 B.C. = 35
- SW $\frac{1}{4}$ SW $\frac{1}{4}$ - 26 + 5 " = 31
- NE $\frac{1}{4}$ NE $\frac{1}{4}$ - 26 + 5 " = 31
- NW $\frac{1}{4}$ NE $\frac{1}{4}$ - 35 + 2 " = 37
- NE $\frac{1}{4}$ NW $\frac{1}{4}$ - 37 + 1 " = 38
- NW $\frac{1}{4}$ NW $\frac{1}{4}$ - 34 + 1 " = 35
- SW $\frac{1}{4}$ NW $\frac{1}{4}$ - 30 + 3 Noninter = 33
- SE $\frac{1}{4}$ NW $\frac{1}{4}$ - 36 + 1 Noninter = 37
- NE $\frac{1}{4}$ SW $\frac{1}{4}$ - 36 + 2 Noninter = 38

Application No. 67361, [redacted]
Permit No. 50728

(1)

RECEIVED

DEC 18 1985

WATER RESOURCES DEPT
SALEM, OREGON

RECEIVED

MAY 16 1984

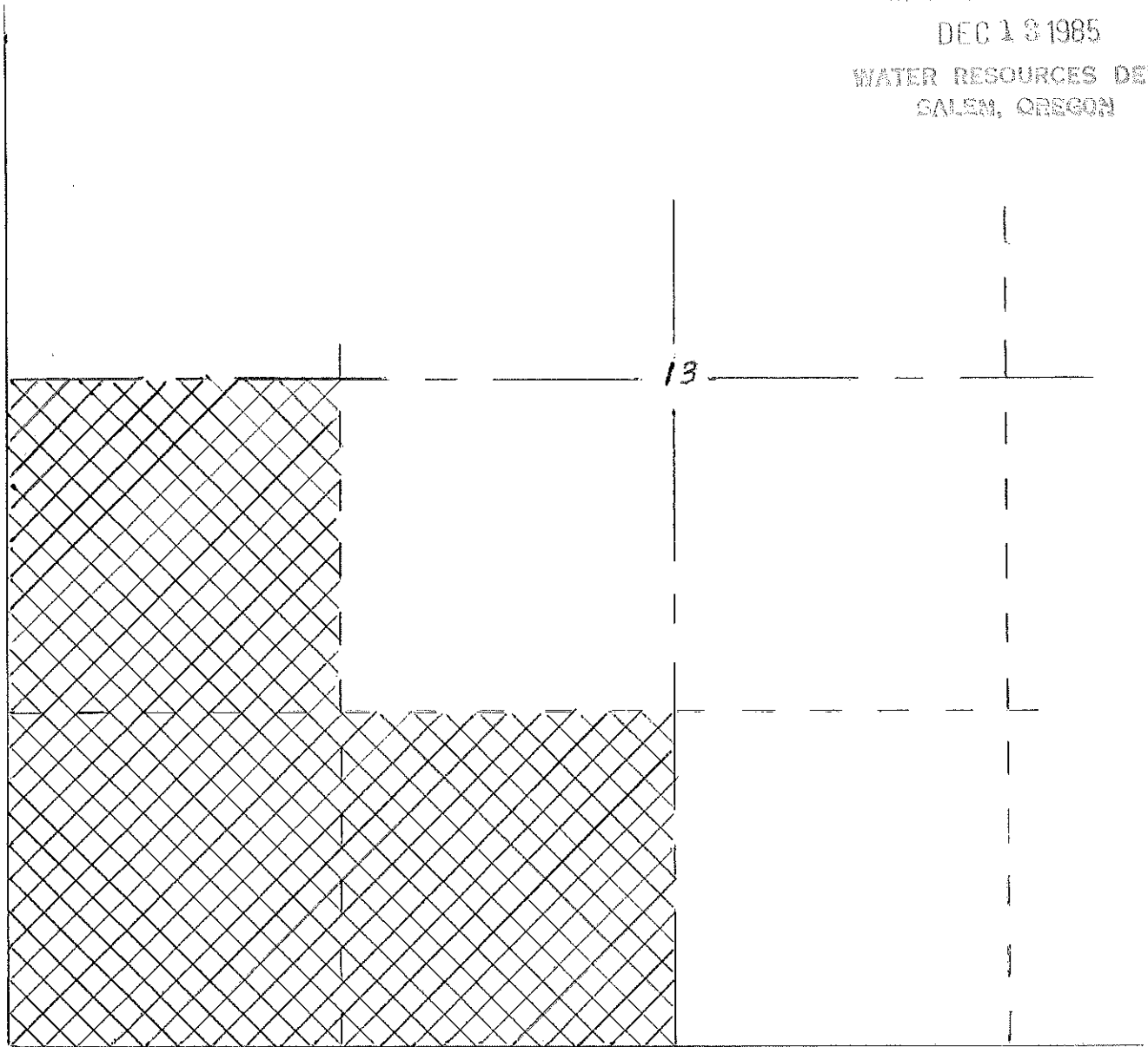
WATER RESOURCES DEPT
SALEM, OREGON

N↑

RECEIVED

DEC 13 1985

WATER RESOURCES DEPT
SALEM, OREGON



PUMP

Township 17 S., Range 44 E., W.M.
Section 13:

- NW $\frac{1}{4}$ SW $\frac{1}{4}$ - 40 acres
- SW $\frac{1}{4}$ SW $\frac{1}{4}$ - 40 acres
- SE $\frac{1}{4}$ SW $\frac{1}{4}$ - 40 acres

①

Application No. 67361

Permit No. 50728

RECEIVED

N↑

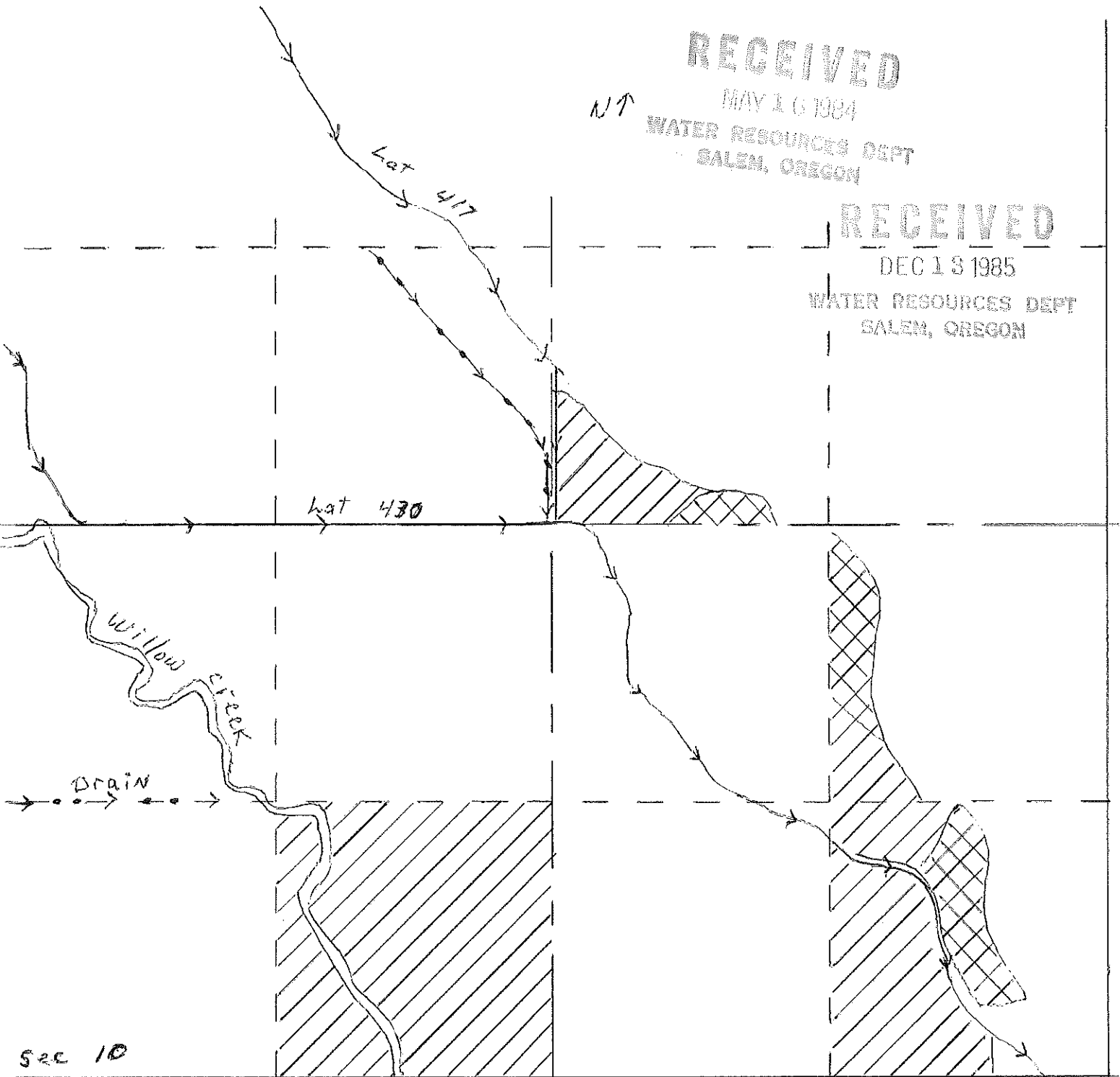
MAY 16 1984

WATER RESOURCES DEPT
SALEM, OREGON

RECEIVED

DEC 18 1985

WATER RESOURCES DEPT
SALEM, OREGON



SEC 10

Road way

Township 17 S., Range 44 E., W.M.
Section 10:

(1)

- SE 1/4 SW 1/4 - 33 + 4 B.C. = 37
- SW 1/4 NE 1/4 - 5 + 1 Inter = 6
- NE 1/4 SE 1/4 - 3 + 4 Inter = 7
- SE 1/4 SE 1/4 - 15 + 4 Inter = 19

Application No. 67361, [REDACTED]

Permit No. 50728

RECEIVED

MAY 16 1984

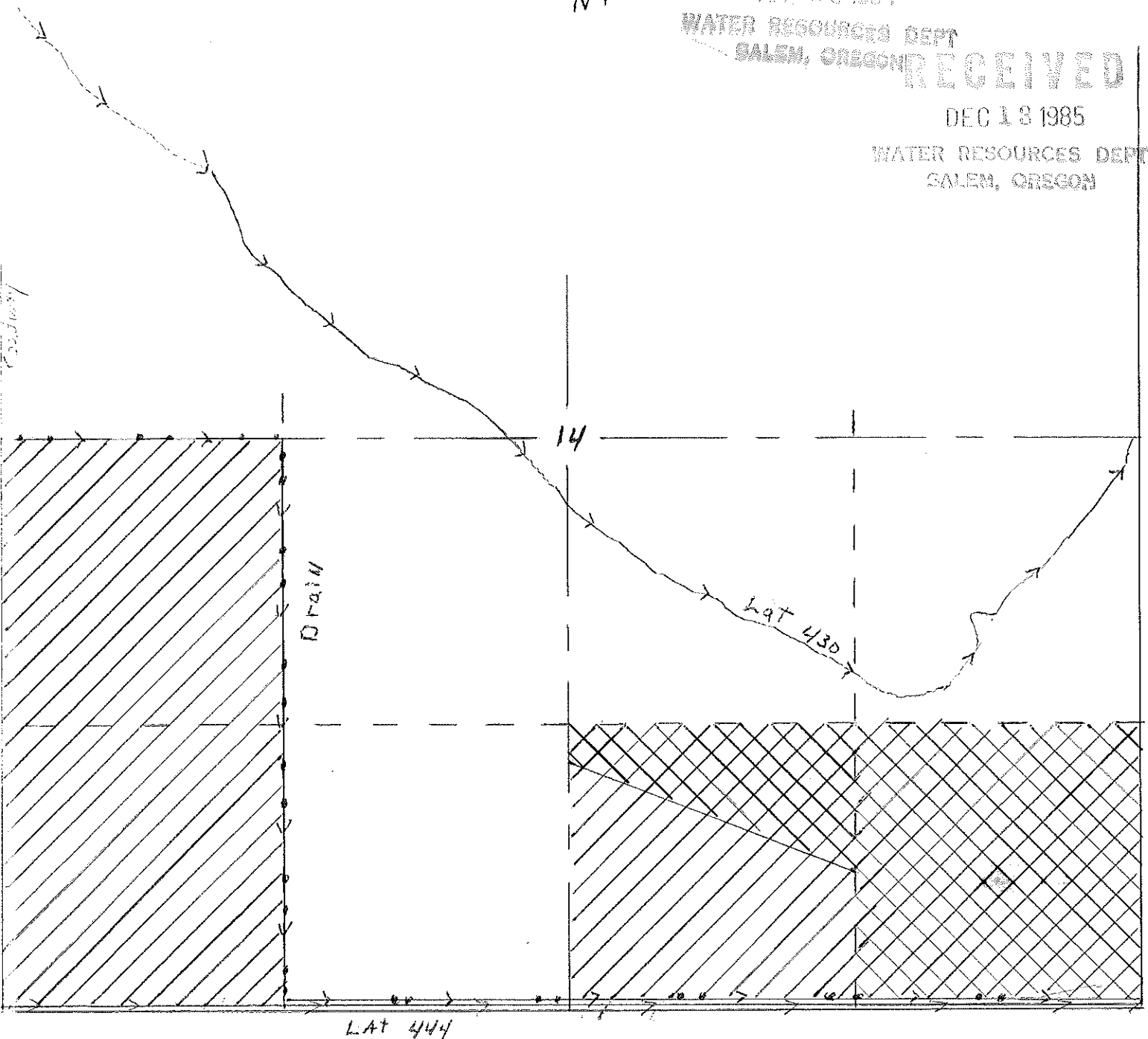
WATER RESOURCES DEPT
SALEM, OREGON

RECEIVED

DEC 13 1985

WATER RESOURCES DEPT
SALEM, OREGON

N ↑



Township 17 S., Range 44 E., W.M.
Section 14:

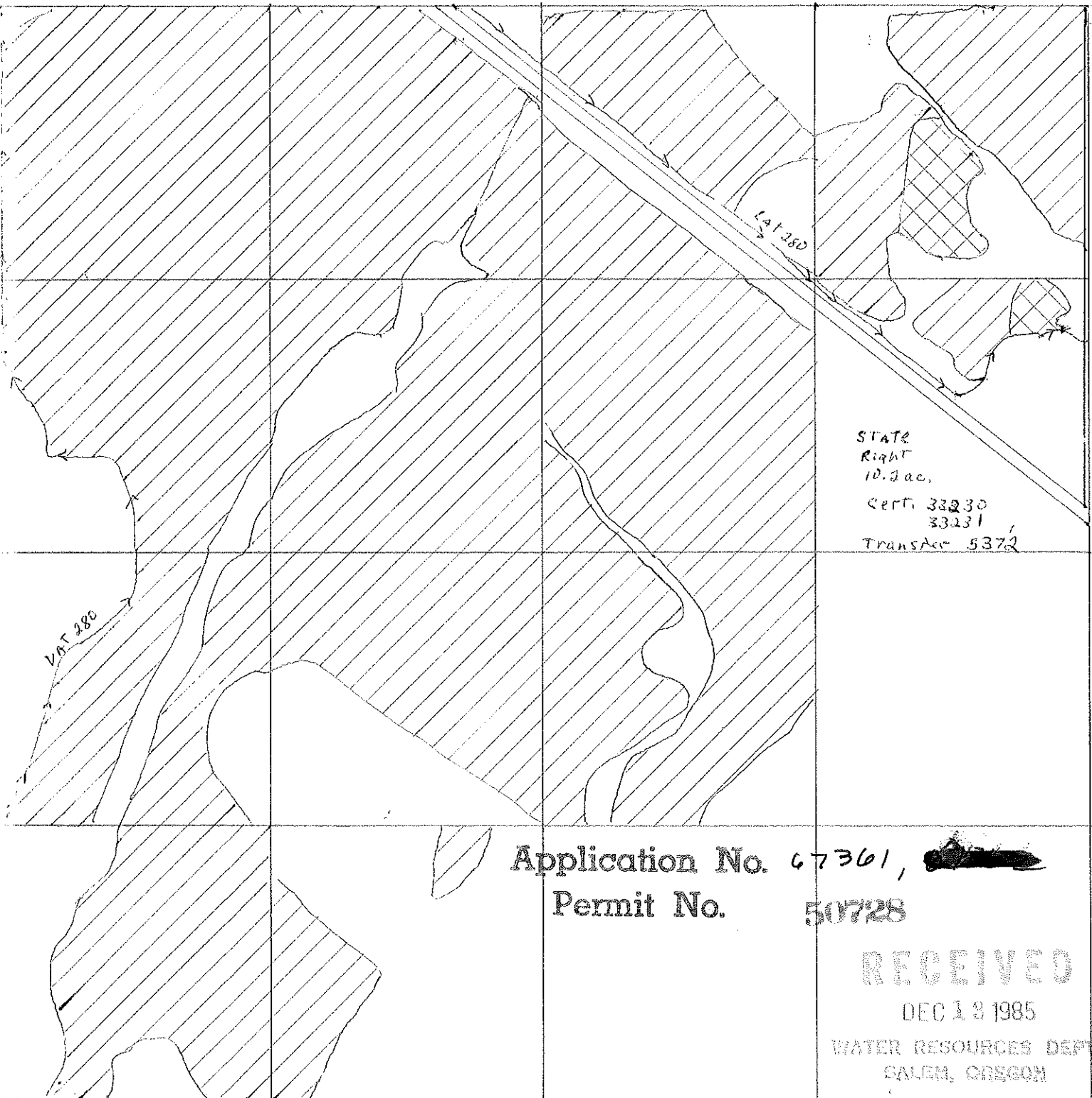
- NW $\frac{1}{4}$ SW $\frac{1}{4}$ - 32 + 6 B.C. = 38
- SW $\frac{1}{4}$ SW $\frac{1}{4}$ - 34 + 4 " = 38
- SW $\frac{1}{4}$ SE $\frac{1}{4}$ - 23 + 2 B.C. + 13 In. = 38
- SE $\frac{1}{4}$ SE $\frac{1}{4}$ - 0 + 38 Inter = 38

(1)

Application No. 67361, ~~11562~~

Permit No. 50728

N↑



STATE
Right
10.2 ac,
Cert. 33230
33231
TransAc 5372

Application No. 67361,
Permit No. 50728

RECEIVED

DEC 13 1985

WATER RESOURCES DEPT
SALEM, OREGON

Township 17 S., Range 44 E., W.M.
Section 16

NW 1/4 NW 1/4 - 30 + 7 B.C. = 37

NE 1/4 NW 1/4 - 30 + 5 " = 35

SW 1/4 NW 1/4 - 26 + 2 " = 28

SE 1/4 NW 1/4 - 20 + 13 " = 33

NE 1/4 SW 1/4 - 20 + 6 " = 26

NW 1/4 SW 1/4 - 10 + 10 " = 20

SW 1/4 SW 1/4 - 12 + 14 " = 26

SE 1/4 SW 1/4 - 7 + 2.5 " = 9.5

NW 1/4 SE 1/4 - 18.5 + 11.5 B.C. = 30

NE 1/4 NE 1/4 - 22 + 4 INTER. = 26

SE 1/4 NE 1/4 - 2 + 4 B.C. + 1 INTER. + 10.2 STATE = 17.2

SW 1/4 NE 1/4 - 33 + 4 B.C. + 1.5 STATE = 37.5

NW 1/4 NE 1/4 - 7 + 16 B.C. + 1.3 STATE = 24.3

RECEIVED RECEIVED

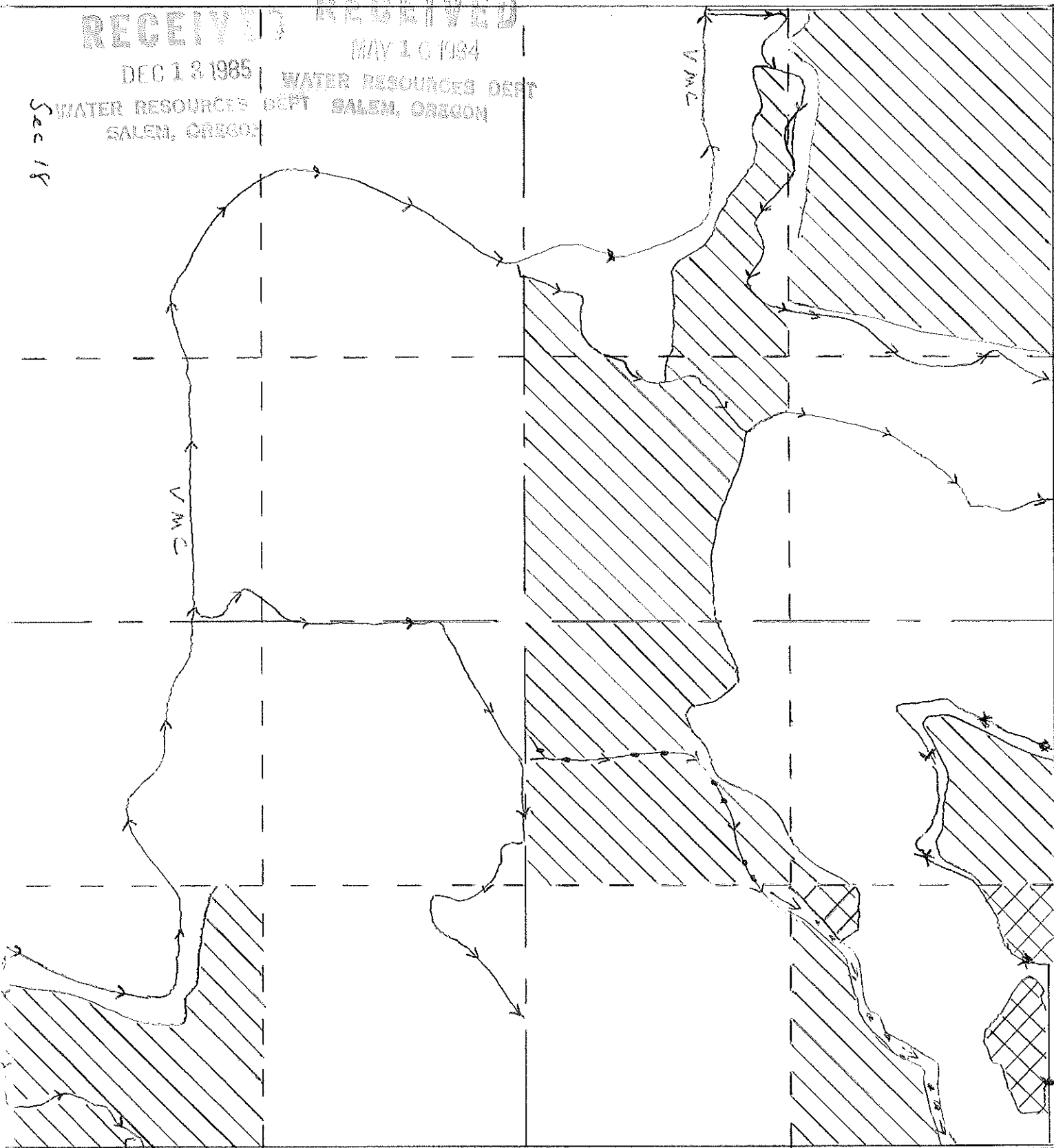
MAY 10 1984

DEC 13 1985

WATER RESOURCES DEPT

WATER RESOURCES DEPT SALEM, OREGON

Sec 18



~~roadway~~ (1)

Township 17 S., Range 44 E., W.M.
Section 18:

- NE 1/4 NE 1/4 - 12 + 6 Noninter = 18
- SE 1/4 SE 1/4 - 17 + 6 B.C. = 23
- SW 1/4 NW 1/4 - 10 + 1 " = 11
- NW 1/4 NE 1/4 - 8 + 2 " = 10
- SW 1/4 NE 1/4 - 28 + 2 " = 30
- SE 1/4 NW 1/4 - 27 + 4 " = 31
- NW 1/4 NW 1/4 - 15 + 12 B.C. + 18.8 State = 45.8

Application No. 67361, ~~17267~~

Permit No. 50728

N

RECEIVED

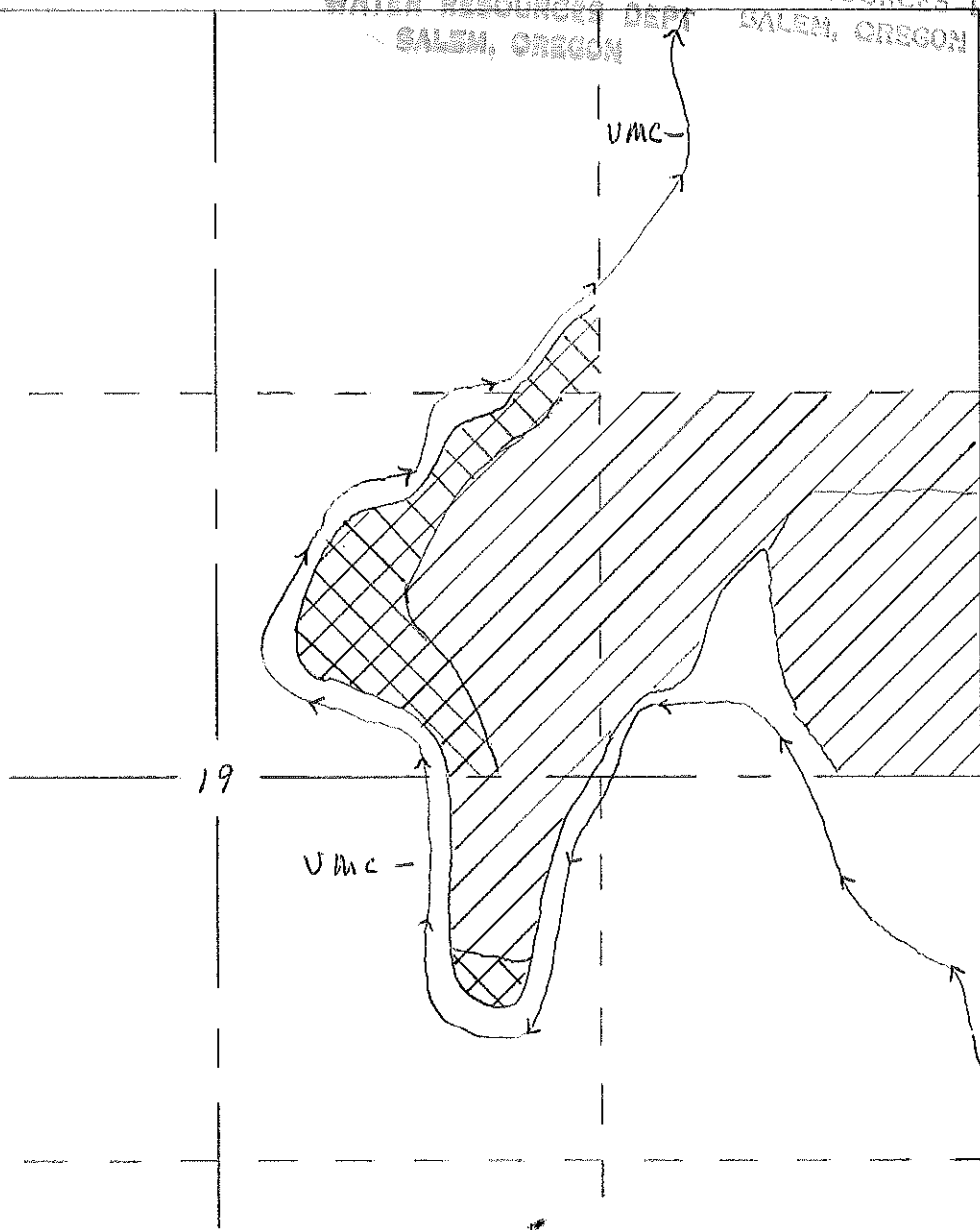
RECEIVED

MAY 10 1984

DEC 18 1985

WATER RESOURCES DEPT
SALEM, OREGON

WATER RESOURCES DEPT
SALEM, OREGON



Township 17 S., Range 44 E., W.M.
Section 19:

- SE 1/4 NE 1/4 - 30 + 1 B.C. = 31
- NW 1/4 SE 1/4 - 3 + 1 B.C. + 1 Noninter = 5
- SW 1/4 NE 1/4 - 13 + 8 Noninter = 21
- NW 1/4 NE 1/4 - 0 + 1 Noninter = 1

①

Application No. 67361, [redacted]

Permit No. 50728 [redacted]

RECEIVED

NT

MAY 16 1984

RECEIVED

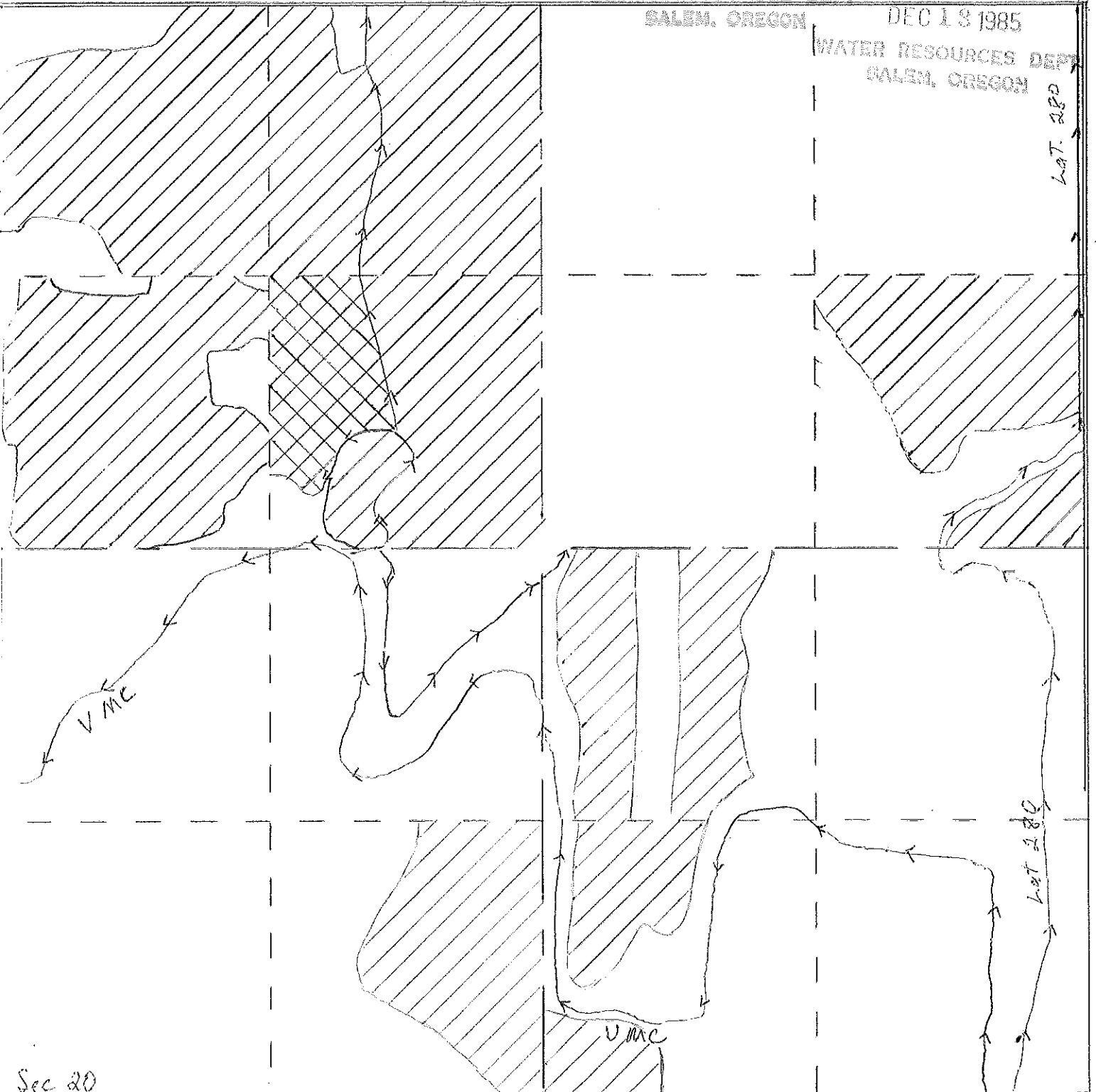
WATER RESOURCES DEPT
SALEM, OREGON

DEC 18 1985

WATER RESOURCES DEPT
SALEM, OREGON

Lot 280

Roadway



Sec 20

Township 17 S., Range 44 E., W.M.
Section 20:

- SW $\frac{1}{4}$ NW $\frac{1}{4}$ - 30 + 2 B.C. = 32
- NW $\frac{1}{4}$ NW $\frac{1}{4}$ - 15 + 16 " = 31
- NW $\frac{1}{4}$ SE $\frac{1}{4}$ - 13 + 6 " = 19
- SW $\frac{1}{4}$ SE $\frac{1}{4}$ - 6 + 6 " = 12
- SE $\frac{1}{4}$ SW $\frac{1}{4}$ - 0 + 19 " = 19
- NE $\frac{1}{4}$ NW $\frac{1}{4}$ - 25 + 13 " = 38
- SE $\frac{1}{4}$ NW $\frac{1}{4}$ - 20 + 7 B.C. + 11 Noninter = 38
- SE $\frac{1}{4}$ NE $\frac{1}{4}$ - 15 + 9 " = 24

①

①

Application No. 67361, [REDACTED]

Permit No. 50728



U7

RECEIVED

MAY 16 1984

WATER RESOURCES DEPT
SALEM, OREGON

RECEIVED

DEC 13 1985

WATER RESOURCES DEPT
SALEM, OREGON



Sec 22

Township 17 S., Range 44 E., W.M.
Section 22:

①

$SW\frac{1}{4}NW\frac{1}{4} - 25 + 5 \text{ B.C.} = 30$
 $NW\frac{1}{4}NE\frac{1}{4} - 22 + 7 \text{ " } = 29$
 $SW\frac{1}{4}NE\frac{1}{4} - 33 + 4 \text{ " } = 37$
 $NW\frac{1}{4}NW\frac{1}{4} - 25 + 5 \text{ B.C.} + 1 \text{ Noninter} = 31$
 $SE\frac{1}{4}SW\frac{1}{4} - 20 + 10 \text{ " } + 1 \text{ Noninter} = 31$
 $NE\frac{1}{4}SW\frac{1}{4} - 31 + 7 \text{ " } = 38$
 $NW\frac{1}{4}SE\frac{1}{4} - 19 + 19 \text{ " } = 38$
 $SE\frac{1}{4}SE\frac{1}{4} - 33 + 1 \text{ " } = 34$
 $NW\frac{1}{4}SW\frac{1}{4} - 20 + 12 \text{ " } = 32$

$SW\frac{1}{4}SW\frac{1}{4} - 10 + 4 \text{ B.C.} = 14$
 $SW\frac{1}{4}SE\frac{1}{4} - 18 + 14 \text{ Noninter} = 32$
 $NE\frac{1}{4}NW\frac{1}{4} - 30 + 3 \text{ Noninter} = 33$

Application No. 67361, ~~67362~~

Permit No. 50728

RECEIVED

MAY 16 1984

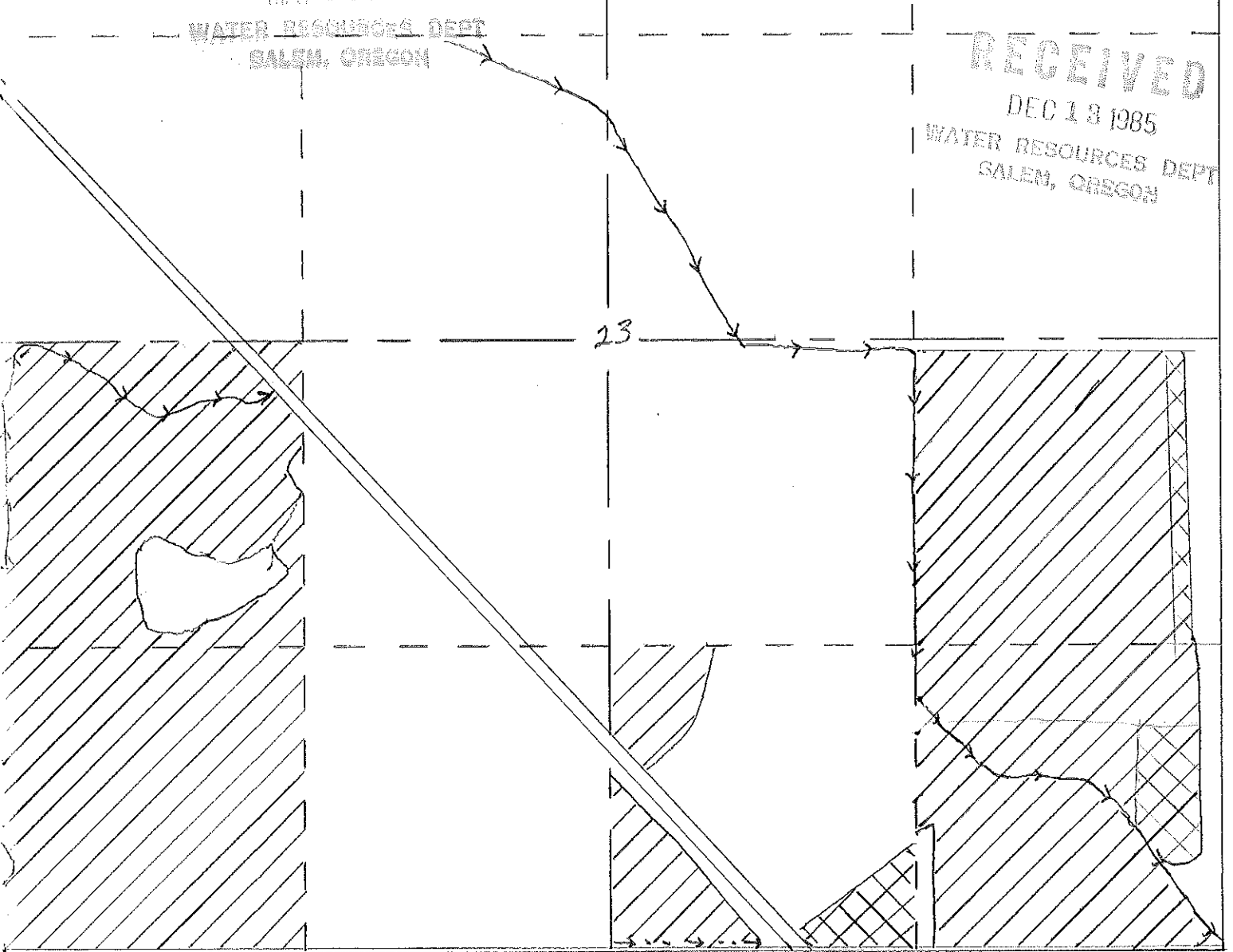
WATER RESOURCES DEPT
SALEM, OREGON

NA

RECEIVED

DEC 13 1985

WATER RESOURCES DEPT
SALEM, OREGON



Township 17 S., Range 44 E., W.M.
Section 23:

- NW $\frac{1}{4}$ SW $\frac{1}{4}$ - 30 + 2 B.C. = 32
- SW $\frac{1}{4}$ SW $\frac{1}{4}$ - 36 + 1 " = 37
- SW $\frac{1}{4}$ SE $\frac{1}{4}$ - 6 + 3 B.C. + 3 Inter = 12
- NE $\frac{1}{4}$ SE $\frac{1}{4}$ - 33 + 2 Inter = 35
- SE $\frac{1}{4}$ SE $\frac{1}{4}$ - 29 + 3 Inter = 32

①

Application No. 67361, ~~67361~~
Permit No. 50728

RECEIVED

NA

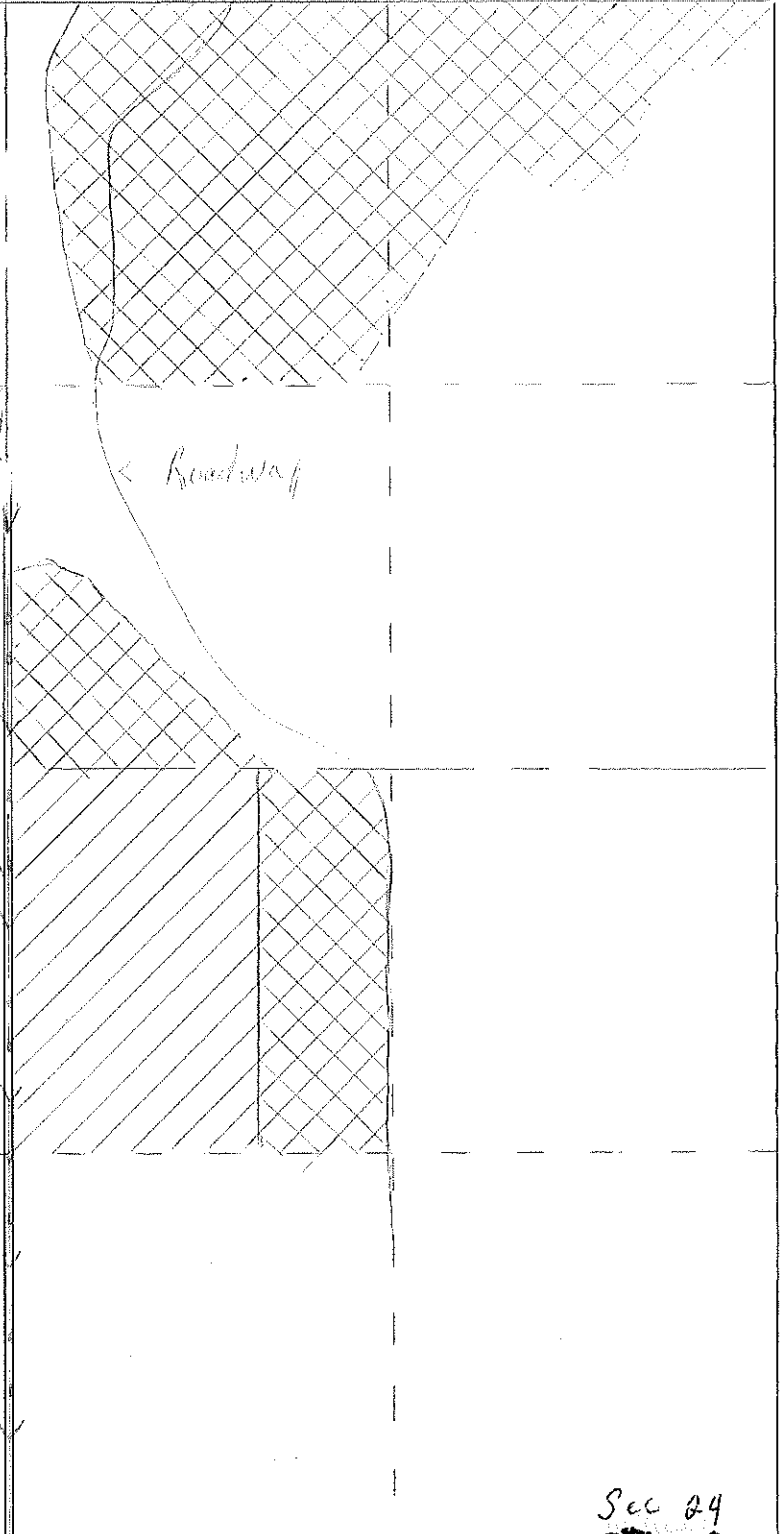
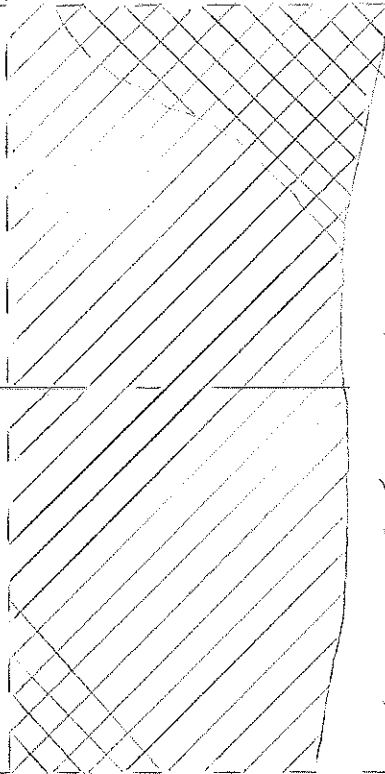
MAY 10 1984

WATER RESOURCES DEPT
SALEM, OREGON

RECEIVED

DEC 18 1985

WATER RESOURCES DEPT
SALEM, OREGON



Sec 24

Township 17 S., Range 44 E., W.M.
Section 24:

①

- SE $\frac{1}{4}$ NW $\frac{1}{4}$ - 25 + 11 Inter = 36
- NE $\frac{1}{4}$ SW $\frac{1}{4}$ - 30 + 4 Inter = 34
- SW $\frac{1}{4}$ NE $\frac{1}{4}$ - 0 + 9 Inter = 9
- NW $\frac{1}{4}$ SE $\frac{1}{4}$ - 25 + 13 Inter = 17
- NW $\frac{1}{4}$ NE $\frac{1}{4}$ - 0 + 33 Inter = 33
- NE $\frac{1}{4}$ NE $\frac{1}{4}$ - 0 + 17 Inter = 17

Application No. 67361
Permit No. 50728

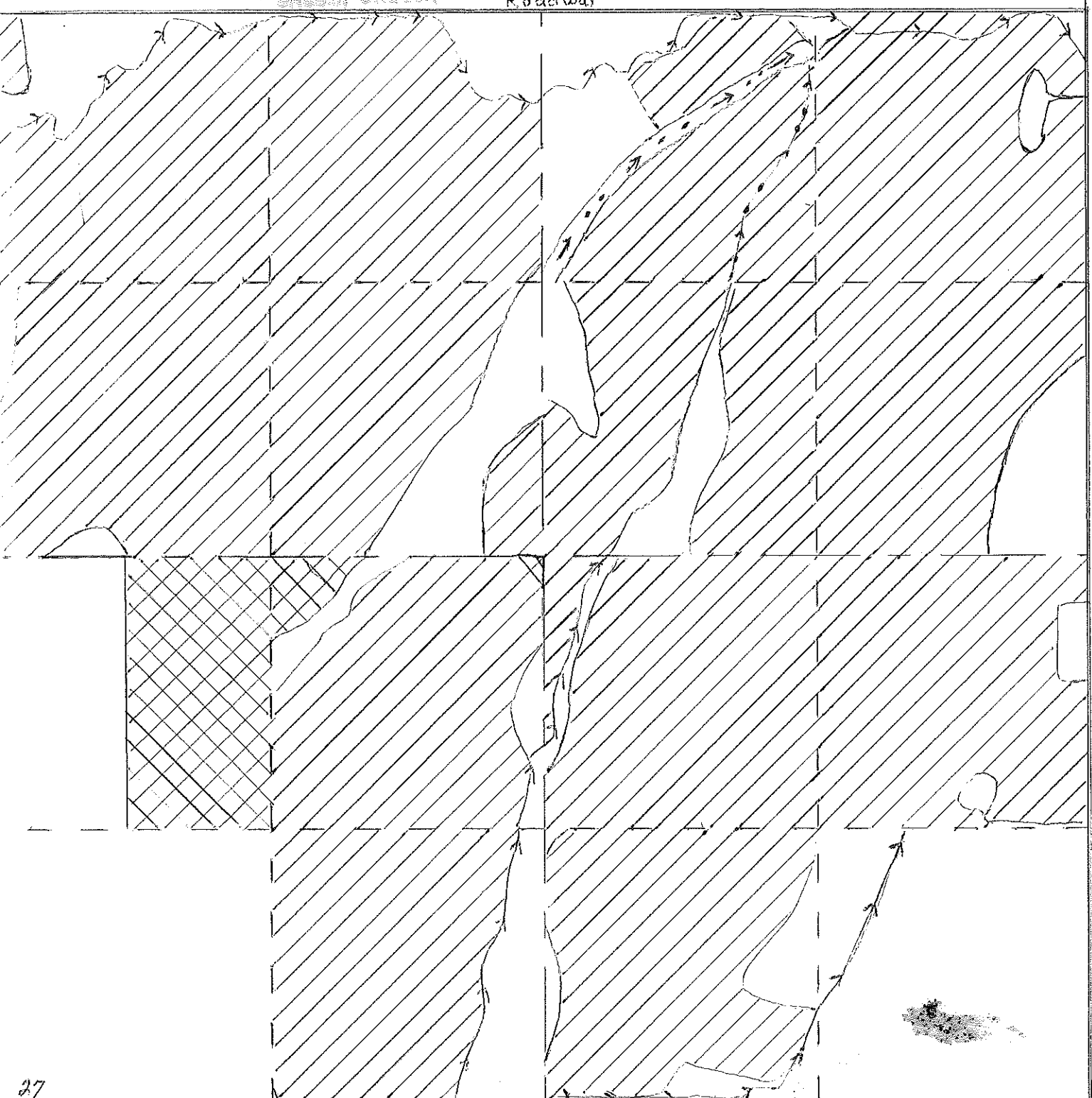
RECEIVED

MAY 10 1984

NA

WATER RESOURCES DEPT
SALEM, OREGON

Roadway



27

Roadway

Township 17 S., Range 44 E., W.M.
Section 27:

①

Application No. 67361, 6

Permit No. 50728

NE 1/4 NE 1/4	- 32 + 4 B.C.	= 36
NW 1/4 NE 1/4	- 22 + 3 "	= 25
SW 1/4 NE 1/4	- 26 + 6 "	= 32
SE 1/4 NE 1/4	- 29 + 4 "	= 33
NE 1/4 NW 1/4	- 31 + 5 "	= 36
NW 1/4 NW 1/4	- 26 + 5 "	= 31
SW 1/4 NW 1/4	- 28 + 9 "	= 37
SE 1/4 NW 1/4	- 23 + 8 "	= 31

NE 1/4 SW 1/4	- 20 + 13 B.C. + 3 Noninter	= 36
SE 1/4 SW 1/4	- 20 + 14 B.C.	= 34
NE 1/4 SE 1/4	- 31 + 5 "	= 36
NW 1/4 SE 1/4	- 26 + 13 "	= 39
SW 1/4 SE 1/4	- 26 + 6 "	= 32
NW 1/4 SW 1/4	- 0 + 21 Noninter	= 21

RECEIVED

DEC 18 1985

WATER RESOURCES DEPT
SALEM, OREGON

RECEIVED

NA

RECEIVED

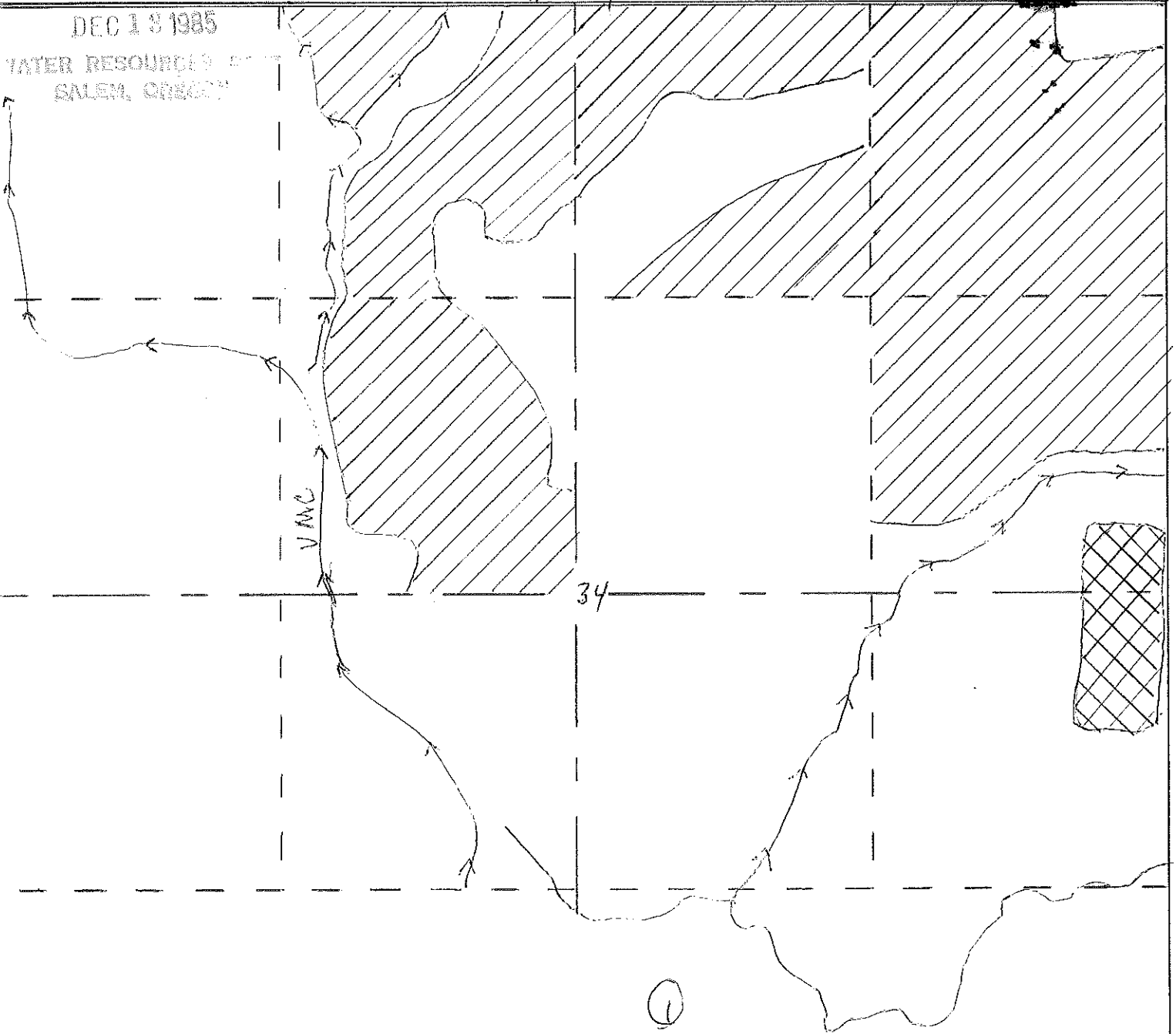
MAY 16 1984

WATER RESOURCES DEPT
SALEM, OREGON

DEC 18 1985

WATER RESOURCES DEPT
SALEM, OREGON

Roadway



Township 17 S., Range 44 E., W.M.
Section 34:

- NE 1/4 NW 1/4 - 15 + 9 B.C. = 24
- SE 1/4 NW 1/4 - 25 + 1 " = 26
- NW 1/4 NE 1/4 - 20 + 5 " = 25
- NE 1/4 NE 1/4 - 30 + 7 " = 37
- SE 1/4 NE 1/4 - 20 + 5 B.C. + 2 Noninter = 27
- NE 1/4 SE 1/4 - 0 + 5 Noninter = 5

Application No. 67361, [redacted]

Permit No. 50728

NA

RECEIVED

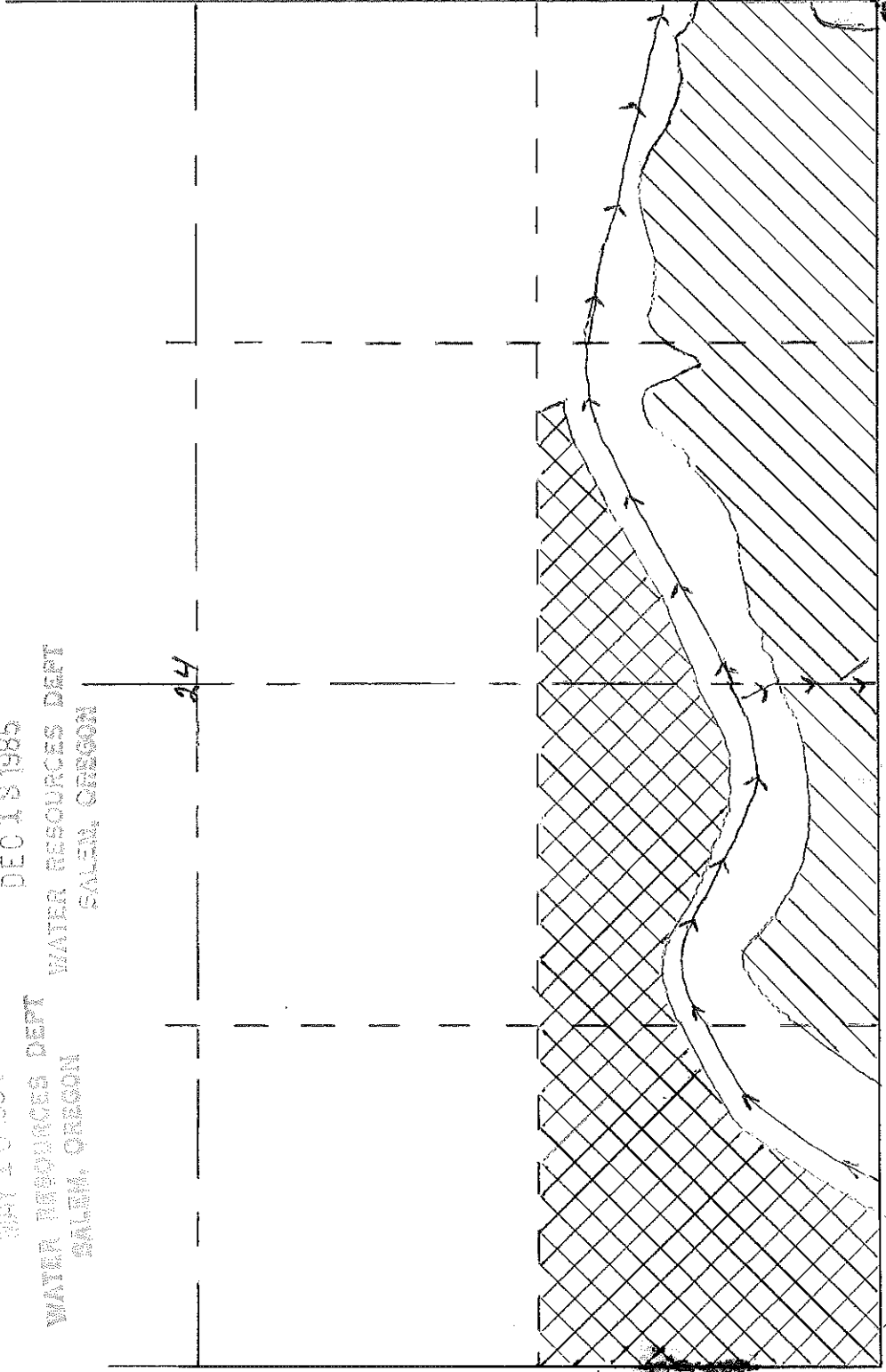
RECEIVED

MAY 16 1984

DEC 18 1985

WATER RESOURCES DEPT
SALEM, OREGON

WATER RESOURCES DEPT
SALEM, OREGON



Township 18 S., Range 43 E., W.M.

Application No. 67361, 67362

Section 24:

SE 1/4 SW 1/4 - 9 + 1 B.C. + 20 Noninter = 30
 SE 1/4 SE 1/4 - 20 + 5 " = 25
 SW 1/4 SW 1/4 - 1 + 32 Noninter = 33
 SW 1/4 SE 1/4 - 18 + 8 Noninter = 26

Permit No. 50778

N ↑

Roadway

RECEIVED

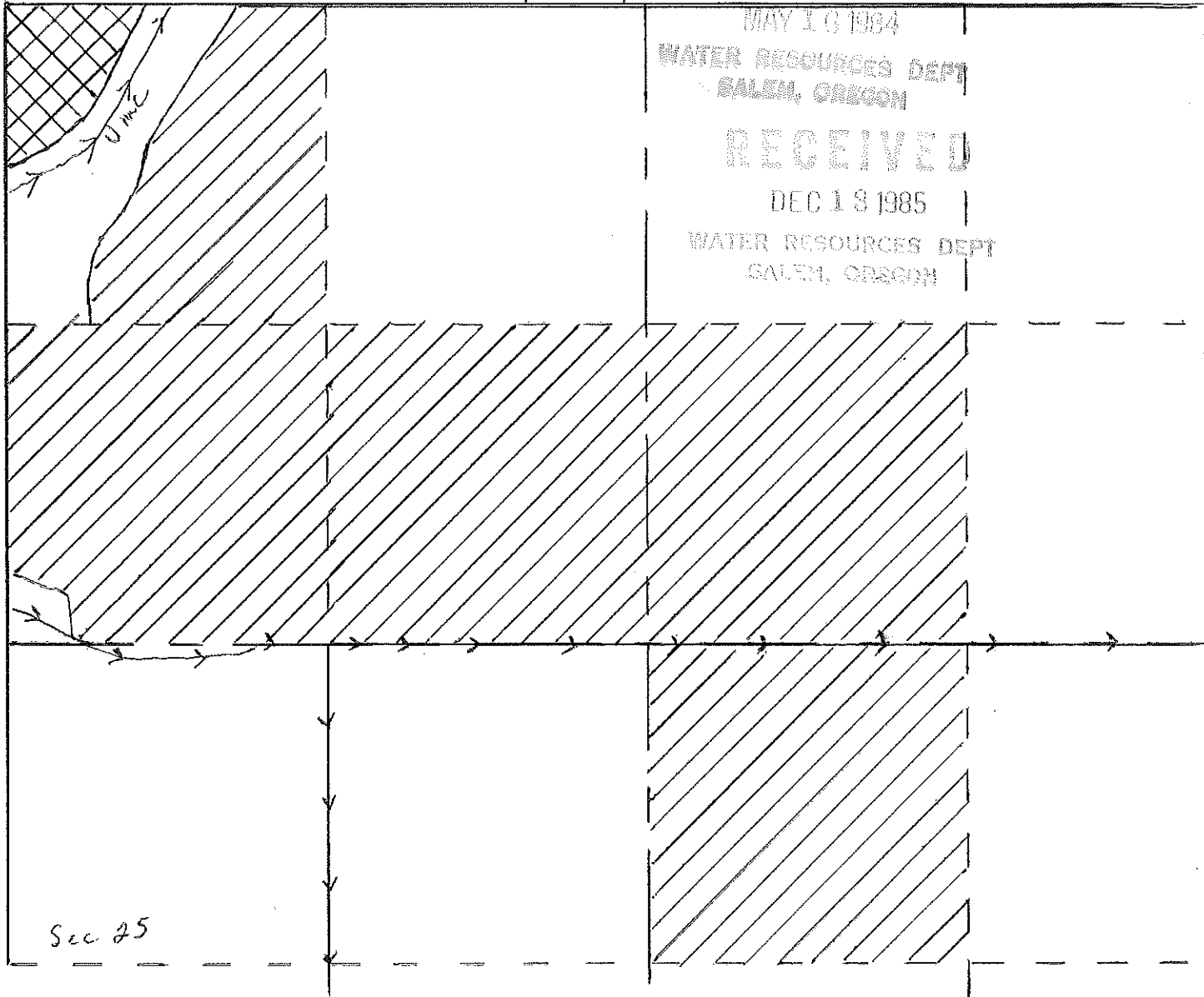
MAY 16 1984

WATER RESOURCES DEPT
SALEM, OREGON

RECEIVED

DEC 18 1985

WATER RESOURCES DEPT
SALEM, OREGON



Sec 25

Township 18 S., Range 43 E., W.M.
Section 25:

- NW $\frac{1}{4}$ SE $\frac{1}{4}$ - 38 + 1 B.C. = 39
- SW $\frac{1}{4}$ NW $\frac{1}{4}$ - 36 + 2 " = 38
- SE $\frac{1}{4}$ NW $\frac{1}{4}$ - 38 + 1 " = 39
- SW $\frac{1}{4}$ NE $\frac{1}{4}$ - 38 + 1 " = 39
- NW $\frac{1}{4}$ NW $\frac{1}{4}$ - 22 + 6 Noninter = 28

①

Application No. 67361, [REDACTED]
Permit No. 50728



RECEIVED

MAY 16 1984

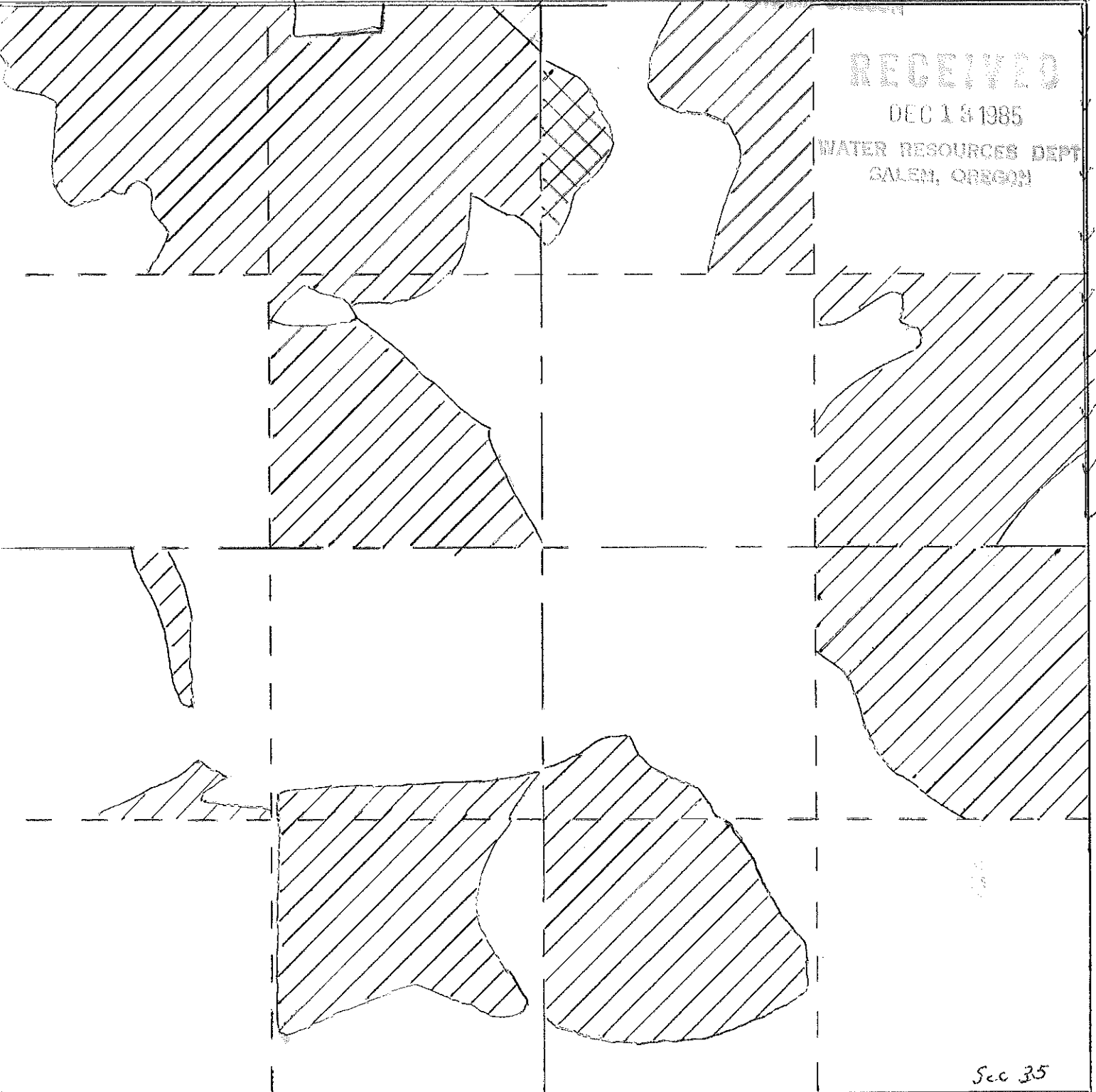
WATER RESOURCES DEPT
SALEM, OREGON

ND

RECEIVED

DEC 19 1985

WATER RESOURCES DEPT
SALEM, OREGON



Sec 35

Township 18 S., Range 43 E., W.M.
Section 35:

①

- NW $\frac{1}{4}$ SE $\frac{1}{4}$ - 0 + 5 B.C. = 5
- SW $\frac{1}{4}$ SE $\frac{1}{4}$ - 0 + 29 " = 29
- NE $\frac{1}{4}$ SW $\frac{1}{4}$ - 0 + 4 " = 4
- NW $\frac{1}{4}$ SW $\frac{1}{4}$ - 0 + 4 " = 4
- SE $\frac{1}{4}$ SW $\frac{1}{4}$ - 0 + 22 " = 22
- NE $\frac{1}{4}$ SE $\frac{1}{4}$ - 30 + 5 " = 35
- NE $\frac{1}{4}$ NW $\frac{1}{4}$ - 28 + 6 " = 34
- NW $\frac{1}{4}$ NW $\frac{1}{4}$ - 26 + 3 " = 29
- SE $\frac{1}{4}$ NW $\frac{1}{4}$ - 6 + 22 " = 28

- NW $\frac{1}{4}$ NE $\frac{1}{4}$ - 10 + 8 B.C. + 5 Noninter = 23
- SE $\frac{1}{4}$ NE $\frac{1}{4}$ - 19 + 15 " = 34

Application No. 67361,

Permit No.

50728



NA

RECEIVED

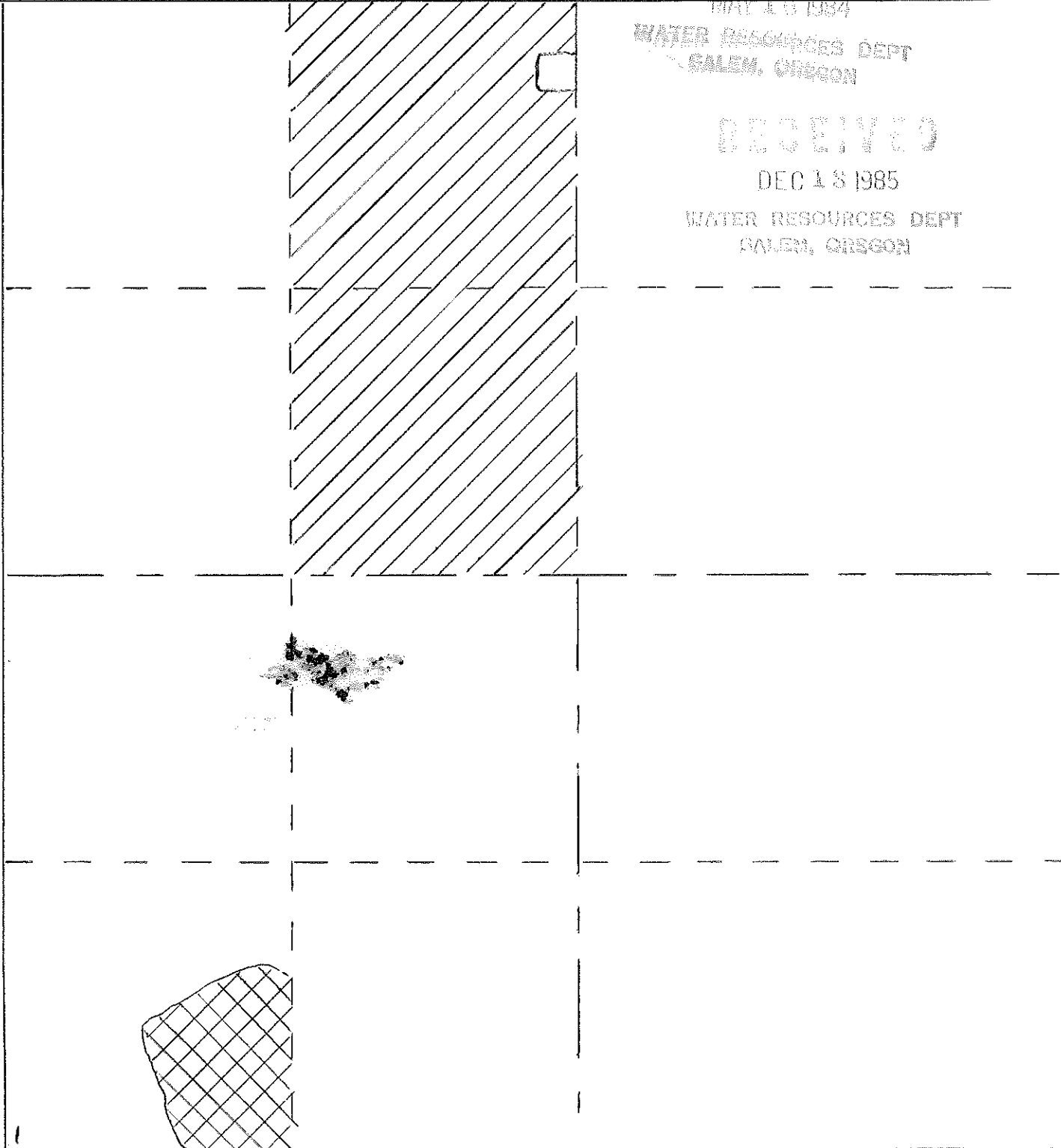
MAY 16 1984

WATER RESOURCES DEPT
SALEM, OREGON

RECEIVED

DEC 18 1985

WATER RESOURCES DEPT
SALEM, OREGON



Township 18 S., Range 44 E., W.M.
Section 1:

NE $\frac{1}{4}$ NW $\frac{1}{4}$ - 37 + 2 B.C. = 39
 SE $\frac{1}{4}$ NW $\frac{1}{4}$ - 37 + 2 " = 39
 SW $\frac{1}{4}$ SW $\frac{1}{4}$ - 0 + 11 Noninter = 11

①

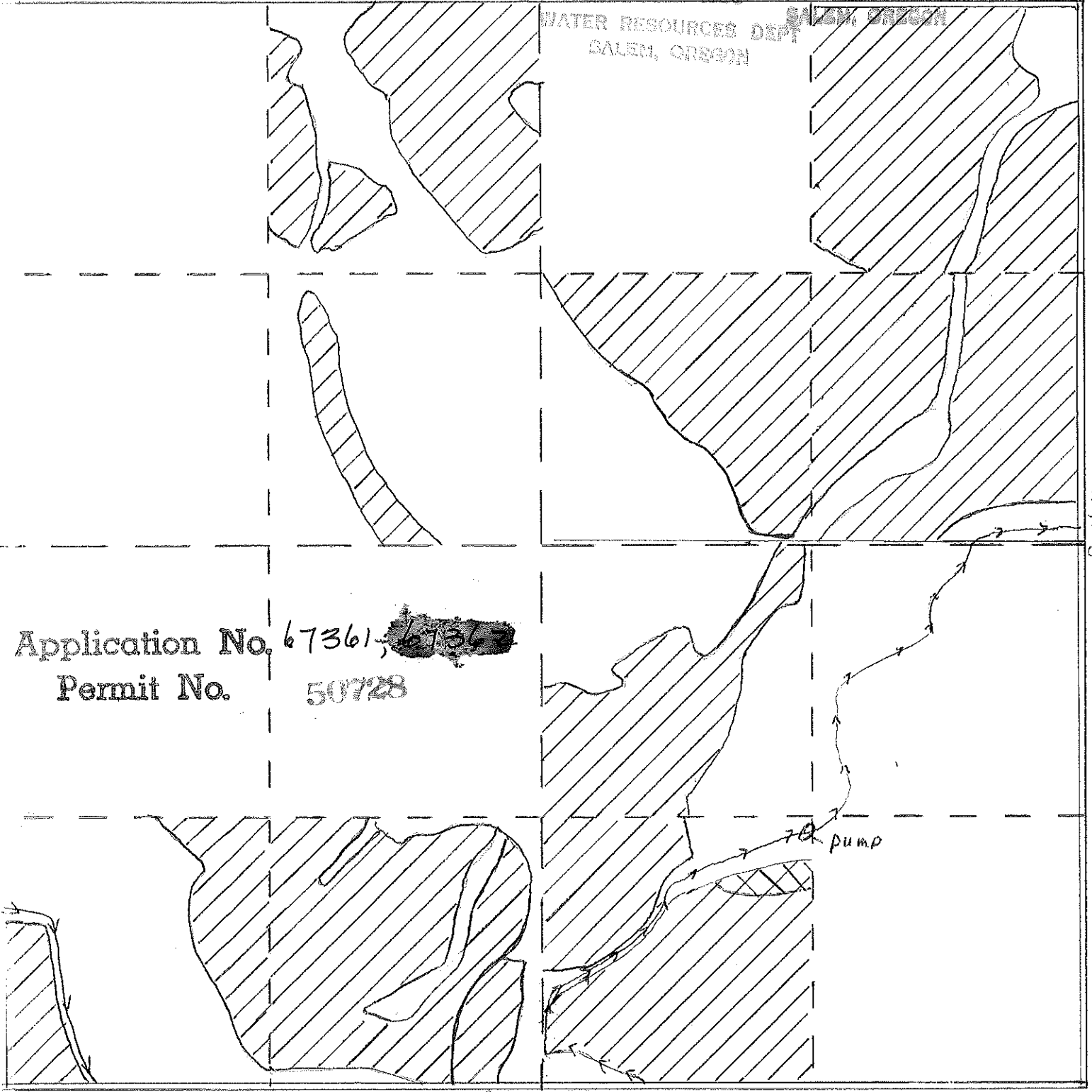
Application No. 67361, ~~_____~~

Permit No. 50728

RECEIVED
 RECEIVED MAY 16 1984

DEC 18 1983 WATER RESOURCES DEPT

WATER RESOURCES DEPT
 SALEM, OREGON



Roadway

Application No. 67361, ~~6736~~
 Permit No. 50728

70 pump

Roadway

Township 18 South, Range 44 East, W.M.

①

Section 12:

SW $\frac{1}{4}$ SE $\frac{1}{4}$ - 32 + 1 B.C. + 1 Inter. = 34
 NE $\frac{1}{4}$ NE $\frac{1}{4}$ - 31 + 3 " = 34
 SW $\frac{1}{4}$ NE $\frac{1}{4}$ - 10 + 13 " = 23
 SE $\frac{1}{4}$ NE $\frac{1}{4}$ - 33 + 1 " = 34
 SE $\frac{1}{4}$ NW $\frac{1}{4}$ - 4 + 1 " = 5

NE $\frac{1}{4}$ NW $\frac{1}{4}$ - 16 + 10 B.C. = 26
 NW $\frac{1}{4}$ SE $\frac{1}{4}$ - 10 + 7 " = 17
 SW $\frac{1}{4}$ SW $\frac{1}{4}$ - 8 + 5 " = 13
 SE $\frac{1}{4}$ SW $\frac{1}{4}$ - 27 + 4 " = 31

RECEIVED

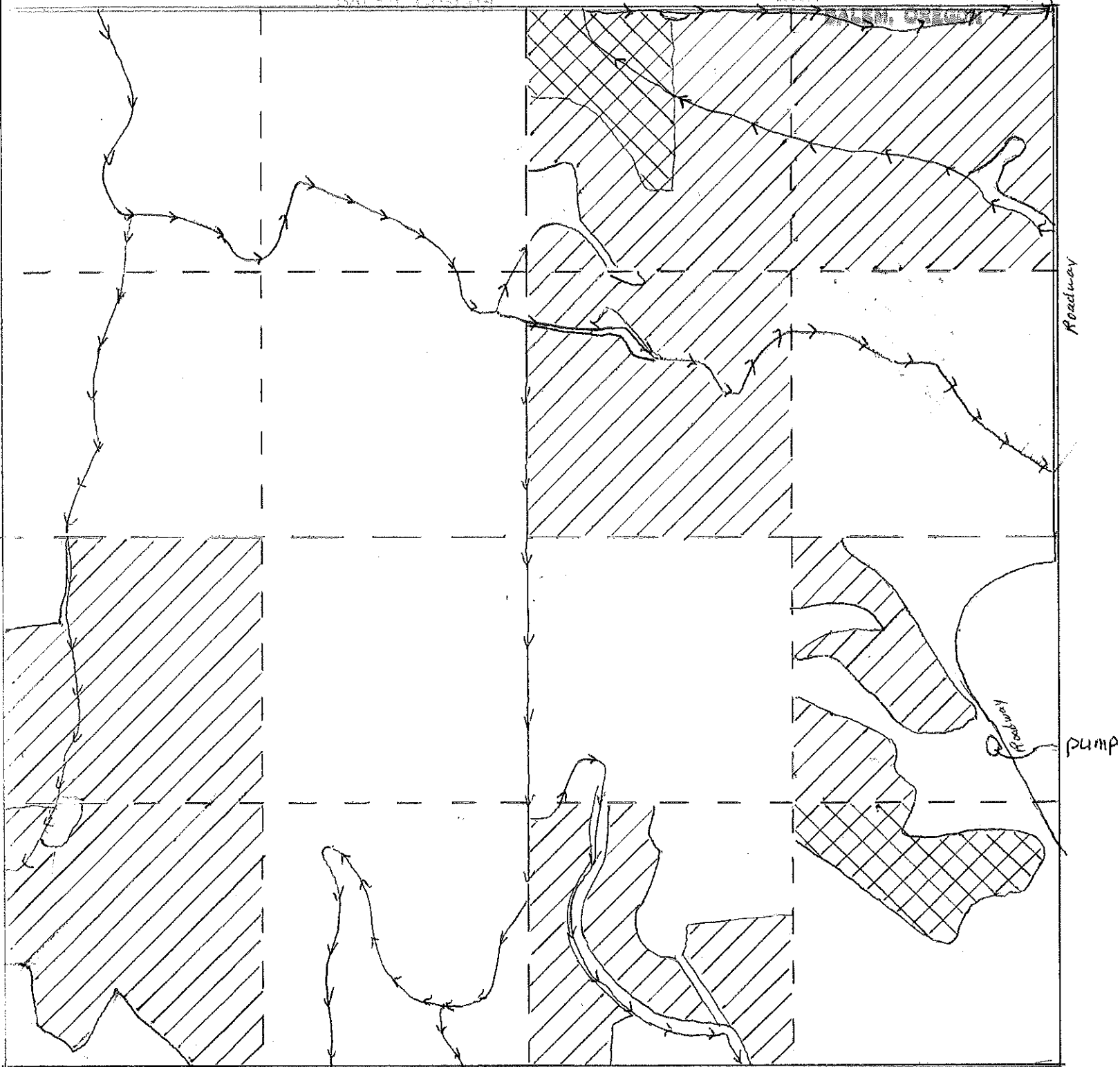
DEC 18 1985

WATER RESOURCES DEPT
GALEN, OREGON

RECEIVED

MAY 16 1984

WATER RESOURCES DEPT
GALEN, OREGON



Township 18 South, Range 44 East, W.M. ①

Section 13:

$SW\frac{1}{2}SW\frac{1}{2} - 32 + 1 \text{ B.C.} = 33$
 $NW\frac{1}{2}SW\frac{1}{2} - 36 + 1 \text{ " } = 37$
 $SW\frac{1}{2}NE\frac{1}{2} - 35 + 2 \text{ " } = 37$
 $NE\frac{1}{2}SE\frac{1}{2} - 15 + 1 \text{ " } = 16$
 $NE\frac{1}{2}NE\frac{1}{2} - 10 + 26 \text{ " } = 36$

$NW\frac{1}{2}NE\frac{1}{2} - 10 + 16 \text{ B.C.} + 10 \text{ Inter.} = 36$
 $SW\frac{1}{2}SE\frac{1}{2} - 16 + 7 \text{ " } = 23$
 $SE\frac{1}{2}SE\frac{1}{2} - 0 + 11 \text{ Inter.} = 11$

Application No. 67361

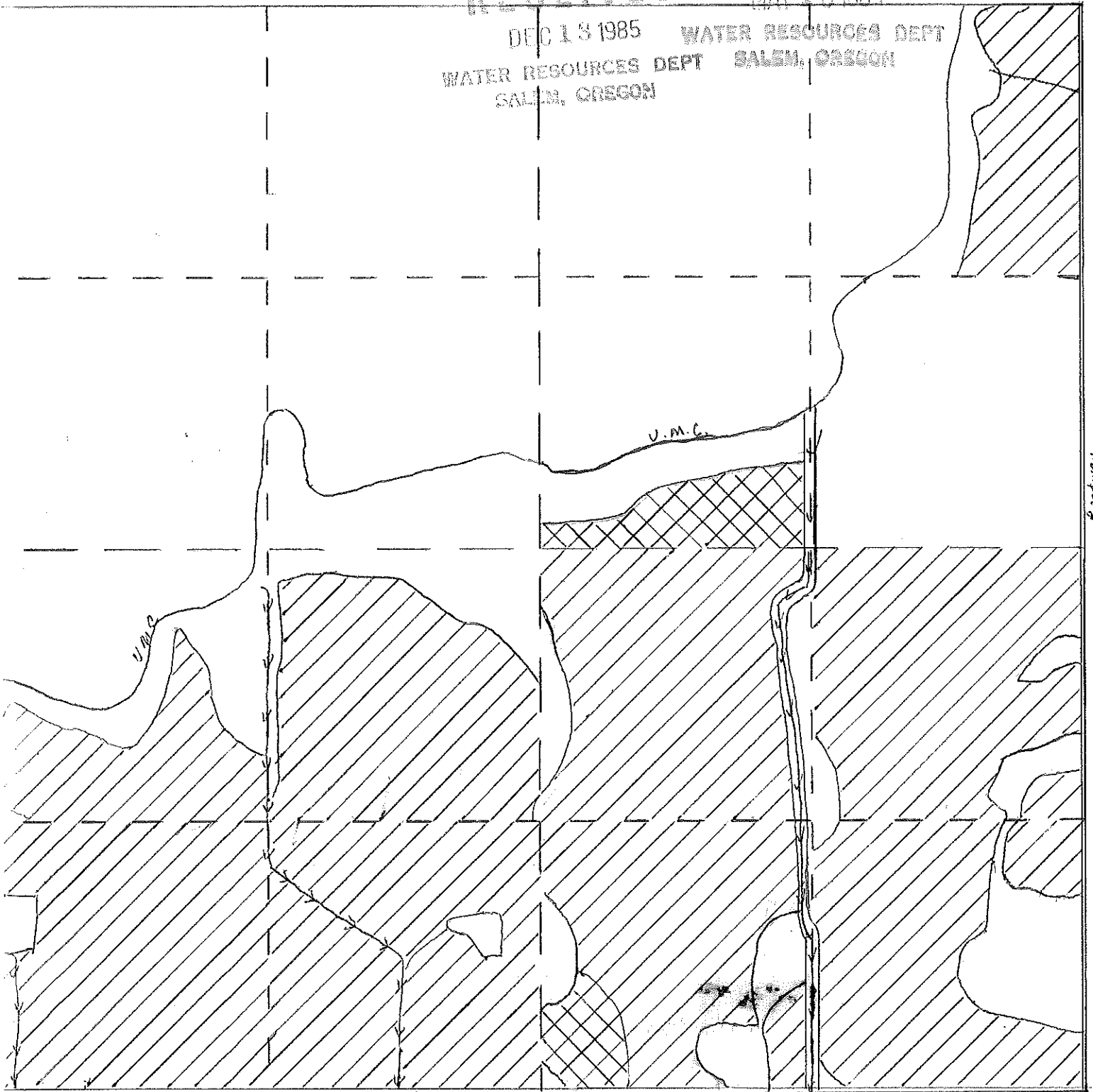
Permit No. 50728

RECEIVED RECEIVED

MAY 16 1984

DEC 13 1985

WATER RESOURCES DEPT
WATER RESOURCES DEPT SALEM, OREGON
SALEM, OREGON



Township 18 South, Range 44 East, W.M. ①
Section 14:

SW $\frac{1}{4}$ NE $\frac{1}{4}$ - 0 + 8 Inter. = 8	SE $\frac{1}{4}$ SW $\frac{1}{4}$ - 36 + 1 B.C. = 37
SW $\frac{1}{4}$ SE $\frac{1}{4}$ - 27 + 3 B.C. + 4 Noninter. = 34	SW $\frac{1}{4}$ SW $\frac{1}{4}$ - 30 + 7 " = 37
SE $\frac{1}{4}$ SE $\frac{1}{4}$ - 29 + 2 " = 31	NW $\frac{1}{4}$ SW $\frac{1}{4}$ - 10 + 5 " = 15
NW $\frac{1}{4}$ SE $\frac{1}{4}$ - 30 + 6 " = 36	NE $\frac{1}{4}$ SE $\frac{1}{4}$ - 34 + 2 " = 36
NE $\frac{1}{4}$ NE $\frac{1}{4}$ - 13 + 1 " = 14	
NE $\frac{1}{4}$ SW $\frac{1}{4}$ - 20 + 12 " = 32	

Application No. 67361

Permit No. 50728

RECEIVED

MAY 16 1984

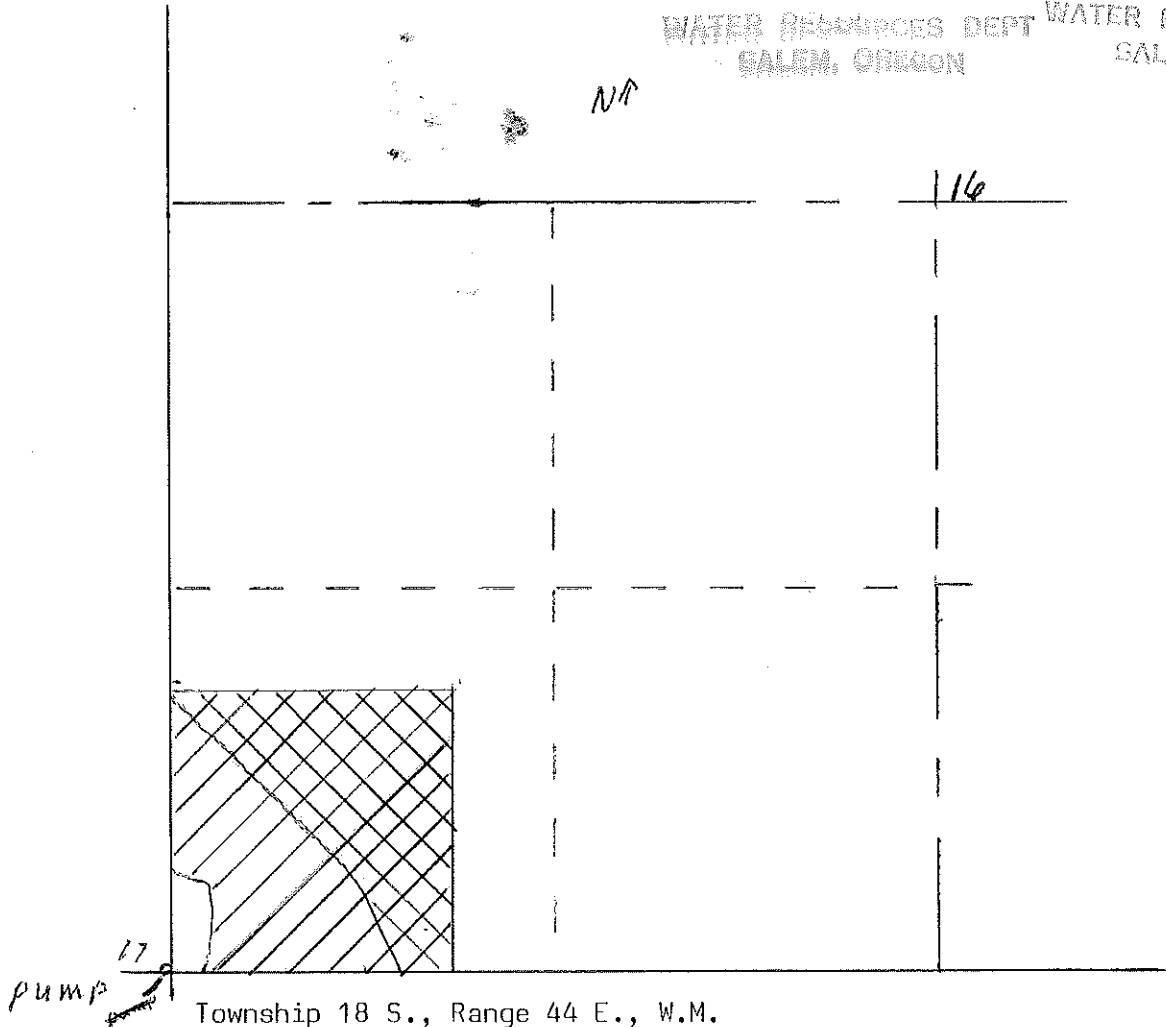
WATER RESOURCES DEPT
SALEM, OREGON

RECEIVED

DEC 19 1985

WATER RESOURCES DEPT
SALEM, OREGON

NA



Township 18 S., Range 44 E., W.M.
Section 16:

SW $\frac{1}{4}$ SW $\frac{1}{4}$ - 0 + 9 B.C. + 12 Inter = 21

①

Application No. 67361, ~~XXXXXXXXXX~~

Permit No. 50728

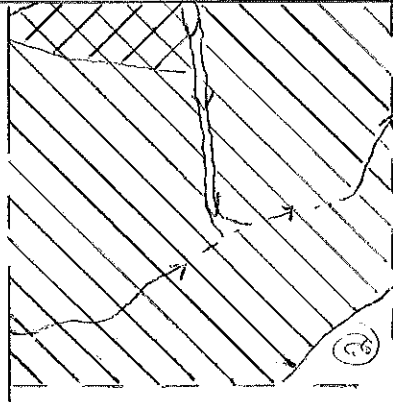
Township 18 S.,
 Range 44 E., W.M.
 Section 19:
 NE $\frac{1}{4}$ NW $\frac{1}{4}$ -28 + 3 B.C. = 31
 NW $\frac{1}{4}$ NW $\frac{1}{4}$ -34 + 7 " = 41
 SW $\frac{1}{4}$ NW $\frac{1}{4}$ -20 + 6 " = 26
 NE $\frac{1}{4}$ SE $\frac{1}{4}$ -33 + 3 Inter= 36

N ↑

Application No. 67361,
 Permit No. 50728

RECEIVED
 WATER RESOURCES DEPT
 SALEM, OREGON
 MAY 16 1984

RECEIVED
 WATER RESOURCES DEPT
 SALEM, OREGON
 DEC 18 1985



sec 19

RECEIVED

MAY 16 1984

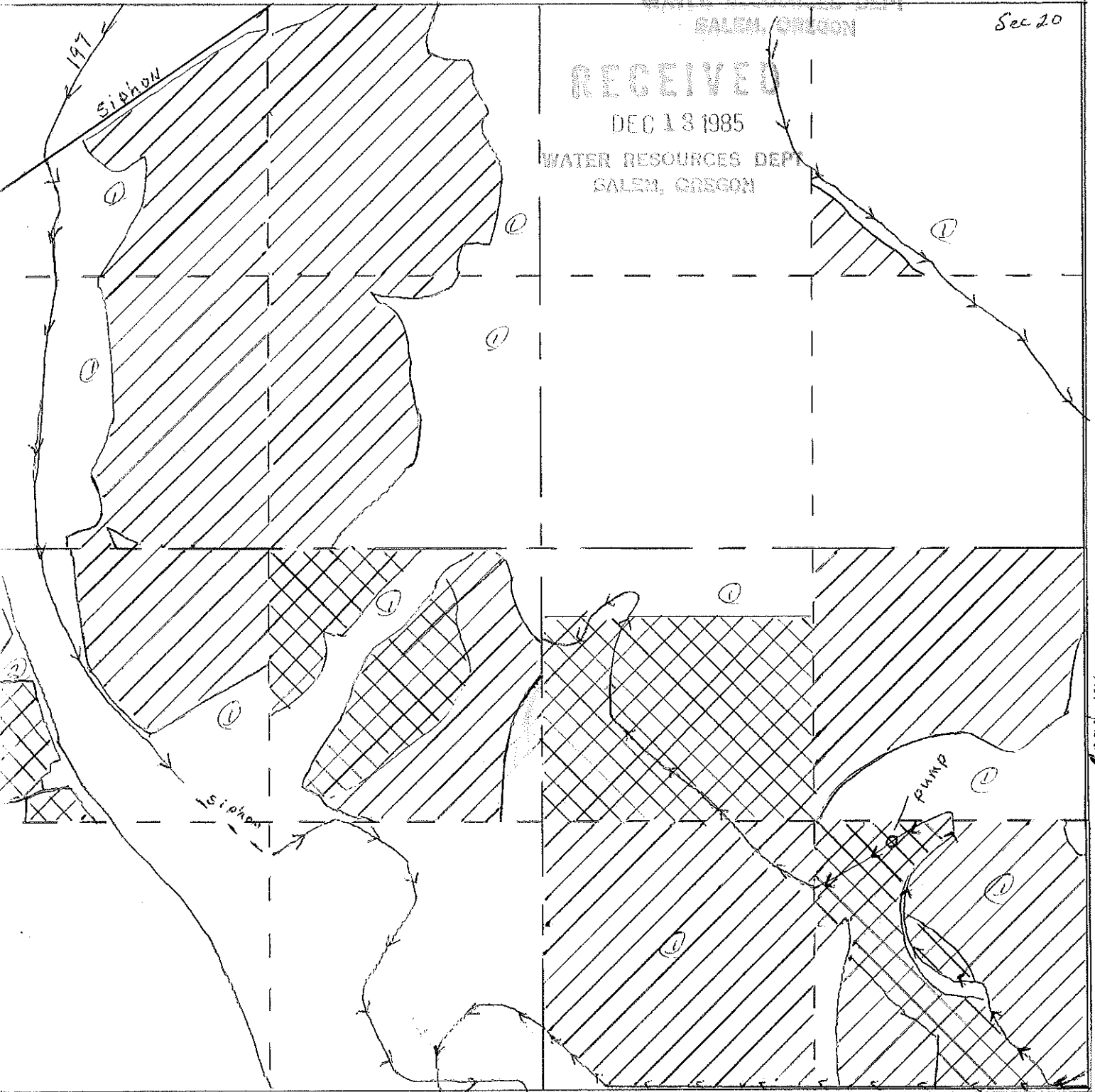
WATER RESOURCES DEPT
SALEM, OREGON

Sec 20

RECEIVED

DEC 18 1985

WATER RESOURCES DEPT
SALEM, OREGON



Township 18 S., Range 44 E., W.M.
Section 20:

NW $\frac{1}{4}$ NW $\frac{1}{4}$	- 14 + 3 B.C.	= 17	
SW $\frac{1}{4}$ NW $\frac{1}{4}$	- 21 + 4 "	= 25	
SE $\frac{1}{4}$ SE $\frac{1}{4}$	- 10 + 12 "	+ 13 Noninter	= 35
NE $\frac{1}{4}$ SE $\frac{1}{4}$	- 27 + 3 "	= 30	
NE $\frac{1}{4}$ NW $\frac{1}{4}$	- 20 + 10 "	= 30	
NE $\frac{1}{4}$ NE $\frac{1}{4}$	- 0 + 3 "	= 3	
SE $\frac{1}{4}$ NW $\frac{1}{4}$	- 13 + 6 "	= 19	
NW $\frac{1}{4}$ SE $\frac{1}{4}$	- 0 + 34 "	= 34	
SW $\frac{1}{4}$ SE $\frac{1}{4}$	- 35 + 2 Inter	= 37	

NW $\frac{1}{4}$ SW $\frac{1}{4}$	- 17 + 4 Inter	= 21
NE $\frac{1}{4}$ SW $\frac{1}{4}$	- 15 + 16 Inter	= 31

Application No. 67361
Permit No. 50728

NT

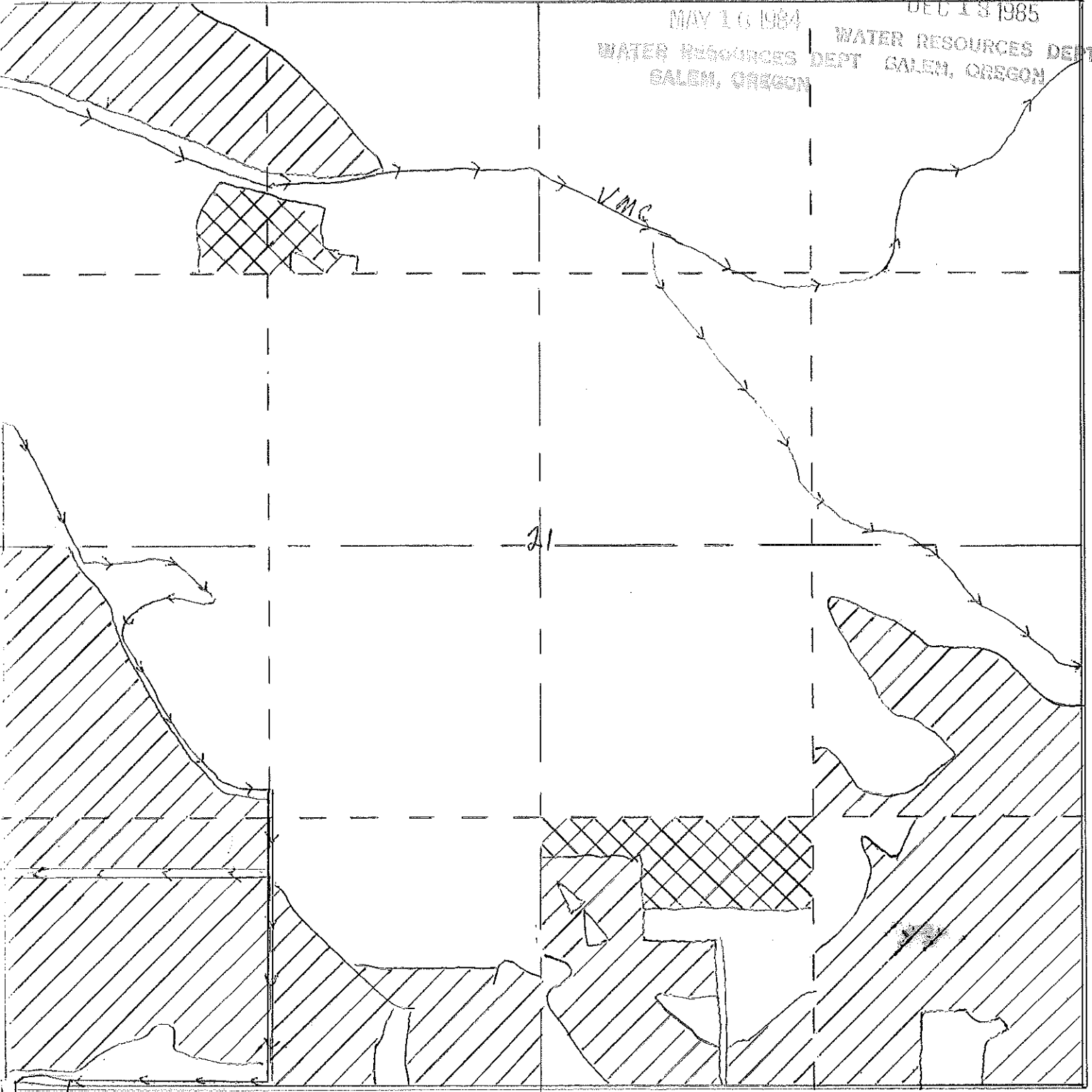
RECEIVED RECEIVED

MAY 16 1984

DEC 18 1985

WATER RESOURCES DEPT
SALEM, OREGON

WATER RESOURCES DEPT
SALEM, OREGON



Township 18 S., Range 44 E., W.M.
Section 21:

①

- NE 1/4 SE 1/4 - 7 + 11 B.C. = 18
- SE 1/4 SE 1/4 - 32 + 2 " = 34
- SW 1/4 SW 1/4 - 29 + 3 " = 32
- NW 1/4 SW 1/4 - 14 + 8 " = 22
- SW 1/4 SE 1/4 - 9 + 8 B.C. + 11 Noninter = 28
- SE 1/4 SW 1/4 - 11 + 7 " = 18
- NW 1/4 NW 1/4 - 14 + 3.5 Noninter = 17.5
- NE 1/4 NW 1/4 - 5 + 2.5 Noninter = 7.5

Application No. 67361, [REDACTED]

Permit No. 50728

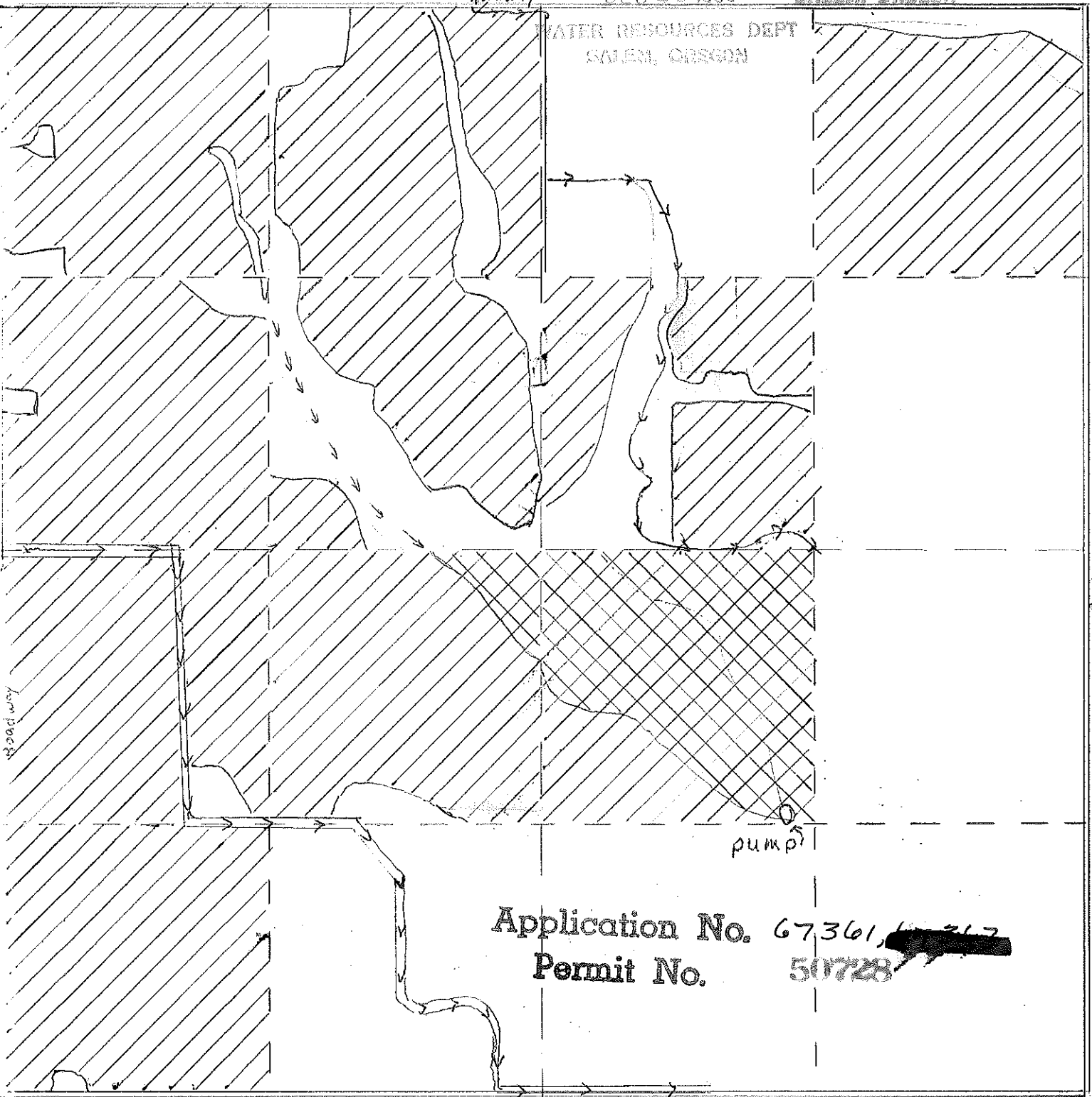
RECEIVED

RECEIVED

MAY 16 1984

DEC 18 1985

WATER RESOURCES DEPT
SALEM, OREGON



Application No. 67361, ~~67361~~
 Permit No. 50728, ~~50728~~

Township 18 South, Range 44 East, W.M.

①

Section 24:

NE $\frac{1}{4}$ SW $\frac{1}{4}$ - 32 + 6 Inter. = 38
 NW $\frac{1}{4}$ SE $\frac{1}{4}$ - 9 + 30 " = 39
 NW $\frac{1}{4}$ SW $\frac{1}{4}$ - 35 + 1 B.C. = 36
 SW $\frac{1}{4}$ NW $\frac{1}{4}$ - 35 + 2 " = 37

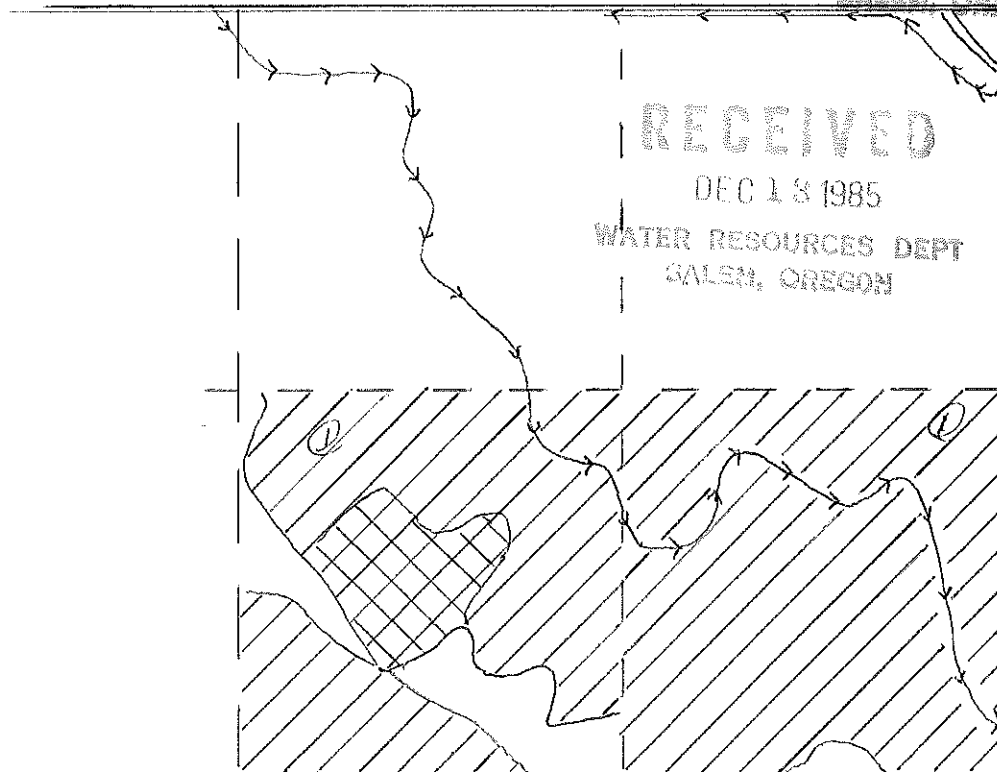
NW $\frac{1}{4}$ NW $\frac{1}{4}$ - 32 + 5 B.C. = 37
 NE $\frac{1}{4}$ NW $\frac{1}{4}$ - 25 + 6 " = 31
 SE $\frac{1}{4}$ NW $\frac{1}{4}$ - 18 + 7 " = 25
 SW $\frac{1}{4}$ NE $\frac{1}{4}$ - 27 + 1 " = 28

NE $\frac{1}{4}$ NE $\frac{1}{4}$ - 29 + 7 B.C. = 36
 SW $\frac{1}{4}$ SW $\frac{1}{4}$ - 37 + 1 B.C. = 38

RECEIVED

MAY 16 1984

WATER RESOURCES DEPT
SALEM, OREGON



RECEIVED

DEC 18 1985

WATER RESOURCES DEPT
SALEM, OREGON

Township 18 South, Range 44 East, W.M.
Section 29:

SE $\frac{1}{4}$ NE $\frac{1}{4}$ - 32 + 4 B.C. = 36

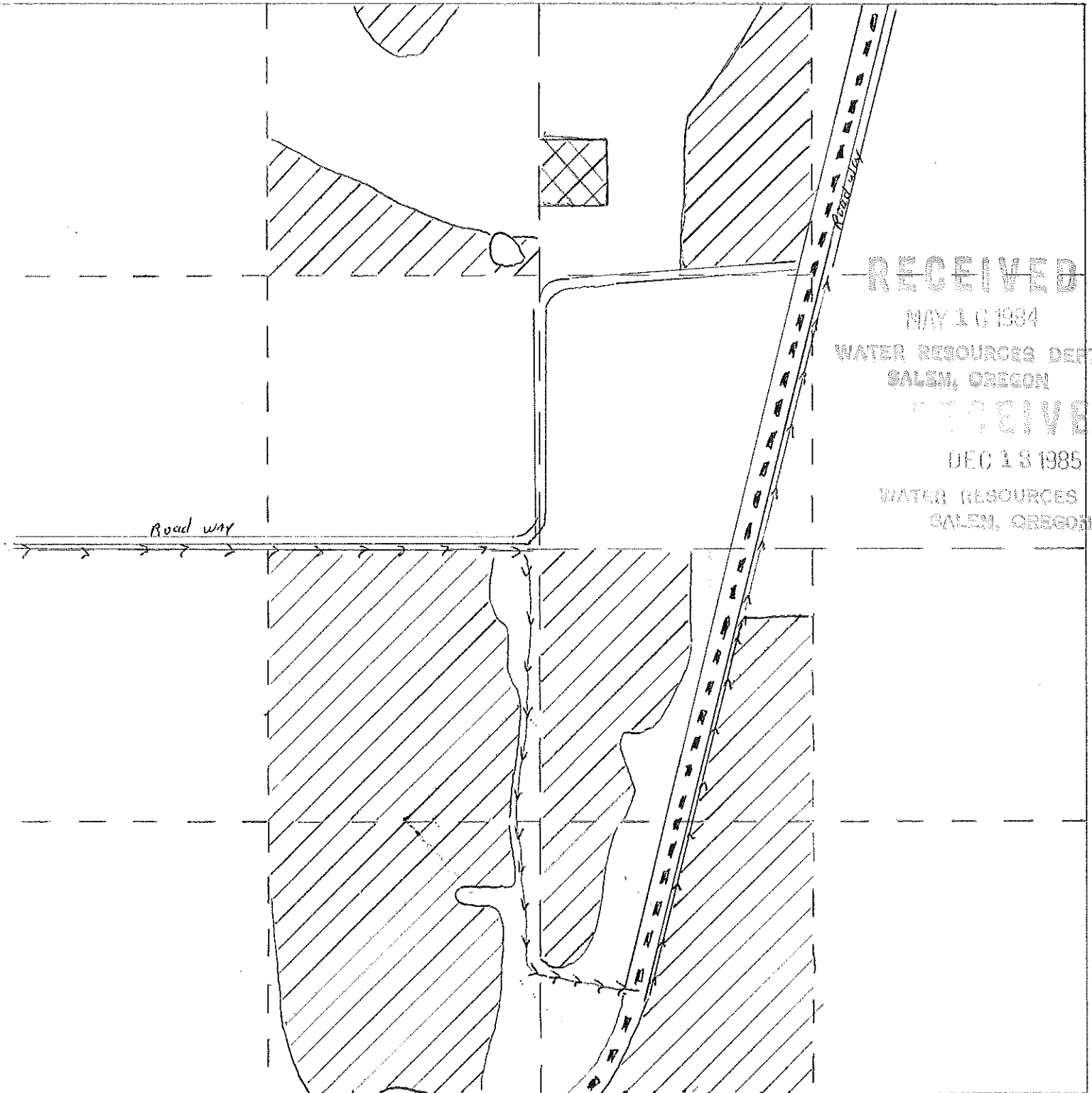
SW $\frac{1}{4}$ NE $\frac{1}{4}$ - 16 + 4 ~~B.C.~~ + 6 B.C. + 6 Noninter. = 32

↑ permit # 29882

Application No. 67361,

Permit No. 51728





RECEIVED

MAY 16 1984

WATER RESOURCES DEPT
SALEM, OREGON

RECEIVED

DEC 18 1985

WATER RESOURCES DEPT
SALEM, OREGON

Township 19 South, Range 42 East, W.M.

Section 25:

$NW\frac{1}{4}SE\frac{1}{4} - 26 + 2 \text{ B.C.} = 28$
 $NE\frac{1}{4}SW\frac{1}{4} - 32 + 2 \text{ " } = 34$
 $SE\frac{1}{4}SW\frac{1}{4} - 27 + 6 \text{ " } = 33$
 $SW\frac{1}{4}SE\frac{1}{4} - 24 + 3 \text{ " } = 27$
 $NE\frac{1}{4}NW\frac{1}{4} - 10 + 2 \text{ " } = 12$
 $NW\frac{1}{4}NE\frac{1}{4} - 16 + 2 \text{ noninter} = 18$

Application No. 67361, 136

Permit No. 50728

RECEIVED

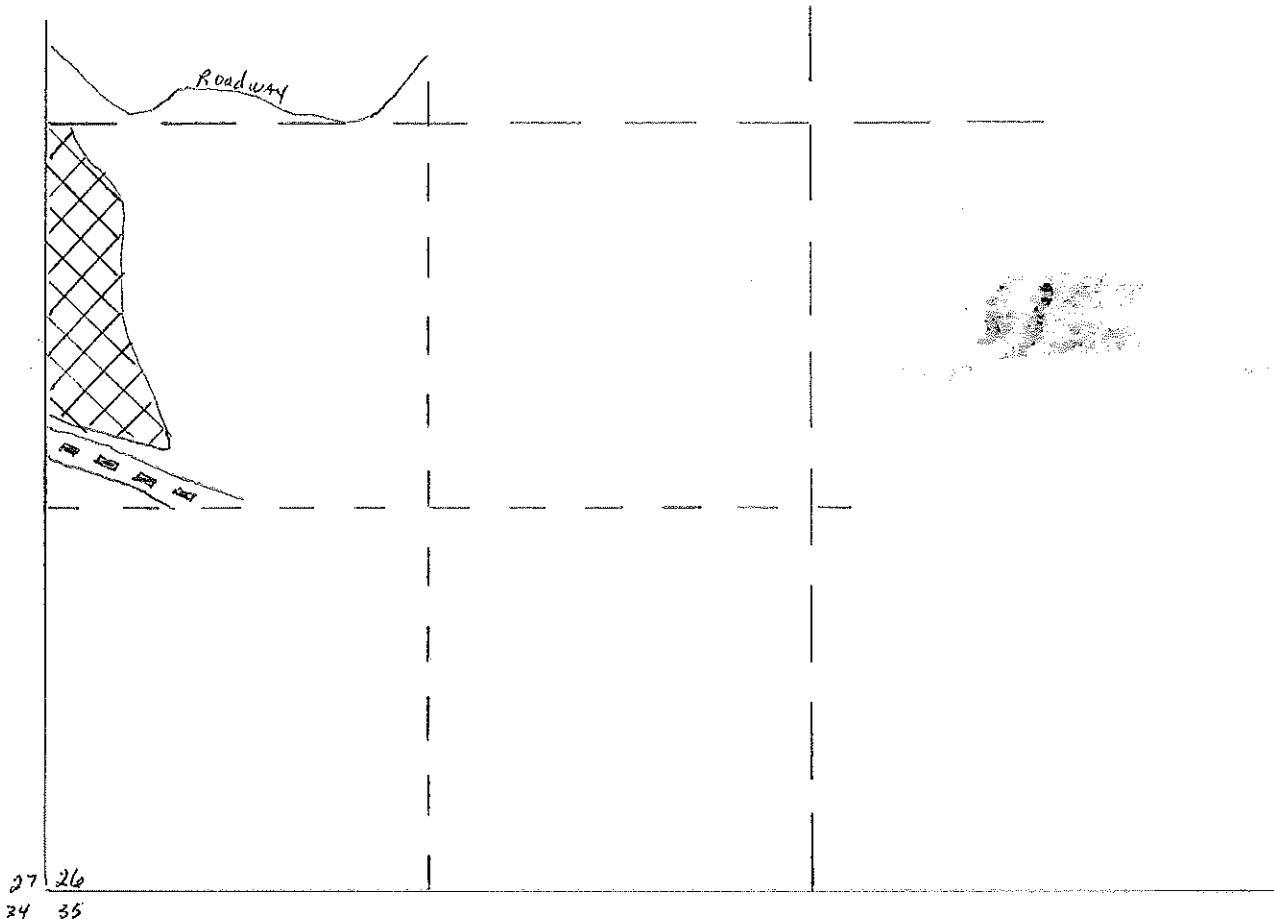
MAY 16 1984

WATER RESOURCES DEPT
SALEM, OREGON

RECEIVED

DEC 18 1985

WATER RESOURCES DEPT
SALEM, OREGON



27 26
24 35

Township 19 South, Range 42 East, W.M.

Section 26:

NW $\frac{1}{4}$ SW $\frac{1}{4}$ - 0 + 6 Noninter. = 6 ①

Application No. 67361

Permit No. 50728

RECEIVED

MAY 16 1984

WATER RESOURCES DEPT
SALEM, OREGON


RECEIVED

DEC 18 1985

WATER RESOURCES DEPT
SALEM, OREGON

Application No. 67361

Permit No. 50728



Township 19 South, Range 42 East, W.M.

(1)

Section 27:

NW $\frac{1}{4}$ NW $\frac{1}{4}$ - 0 + 3 B.C. = 3	SE $\frac{1}{4}$ SW $\frac{1}{4}$ - 15 + 2 B.C. + 2 Inter. = 19
SW $\frac{1}{4}$ NW $\frac{1}{4}$ - 13 + 3 " = 16	SW $\frac{1}{4}$ SW $\frac{1}{4}$ - 15 + 3 Inter. = 18
NW $\frac{1}{4}$ NE $\frac{1}{4}$ - 2 + 3 " = 5	
NE $\frac{1}{4}$ SE $\frac{1}{4}$ - 0 + 4 " = 4	+ 22 Noninter. = 26
SE $\frac{1}{4}$ NW $\frac{1}{4}$ - 30 + 1 " = 31	

NT

RECEIVED

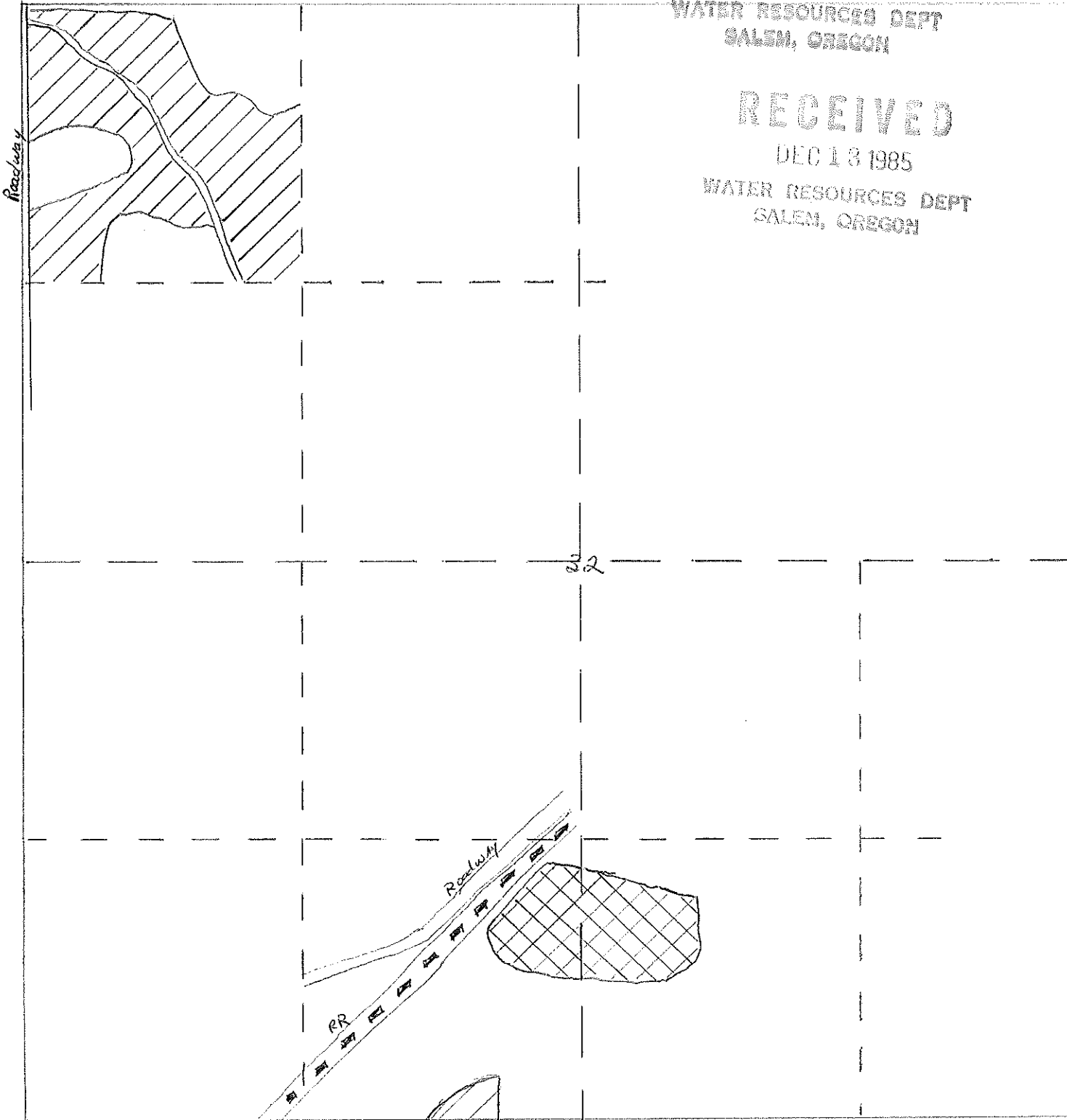
MAY 16 1984

WATER RESOURCES DEPT
SALEM, OREGON

RECEIVED

DEC 13 1985

WATER RESOURCES DEPT
SALEM, OREGON




Township 19 South, Range 42 East, W.M.

Section 32:

$NW\frac{1}{4}NW\frac{1}{4} - 22 + 1 \text{ B.C.} = 23$
 $SE\frac{1}{4}SW\frac{1}{4} + 4 \text{ Inter.} = 45$
 $SW\frac{1}{4}SE\frac{1}{4} - 6 \text{ " } = 6$

Application No. 67361

Permit No. 511728



RECEIVED

MAY 16 1984

WATER RESOURCES DEPT
SALEM, OREGON

RECEIVED

DEC 18 1985

WATER RESOURCES DEPT
SALEM, OREGON

Township 19 South, Range 42 East, W.M. *Q*

Section 34:

NW $\frac{1}{4}$ NW $\frac{1}{4}$ - 3 Inter. = 3
NE $\frac{1}{4}$ NW $\frac{1}{4}$ - 6 " = 6

Application No. 67361

Permit No. 50728

RECEIVED

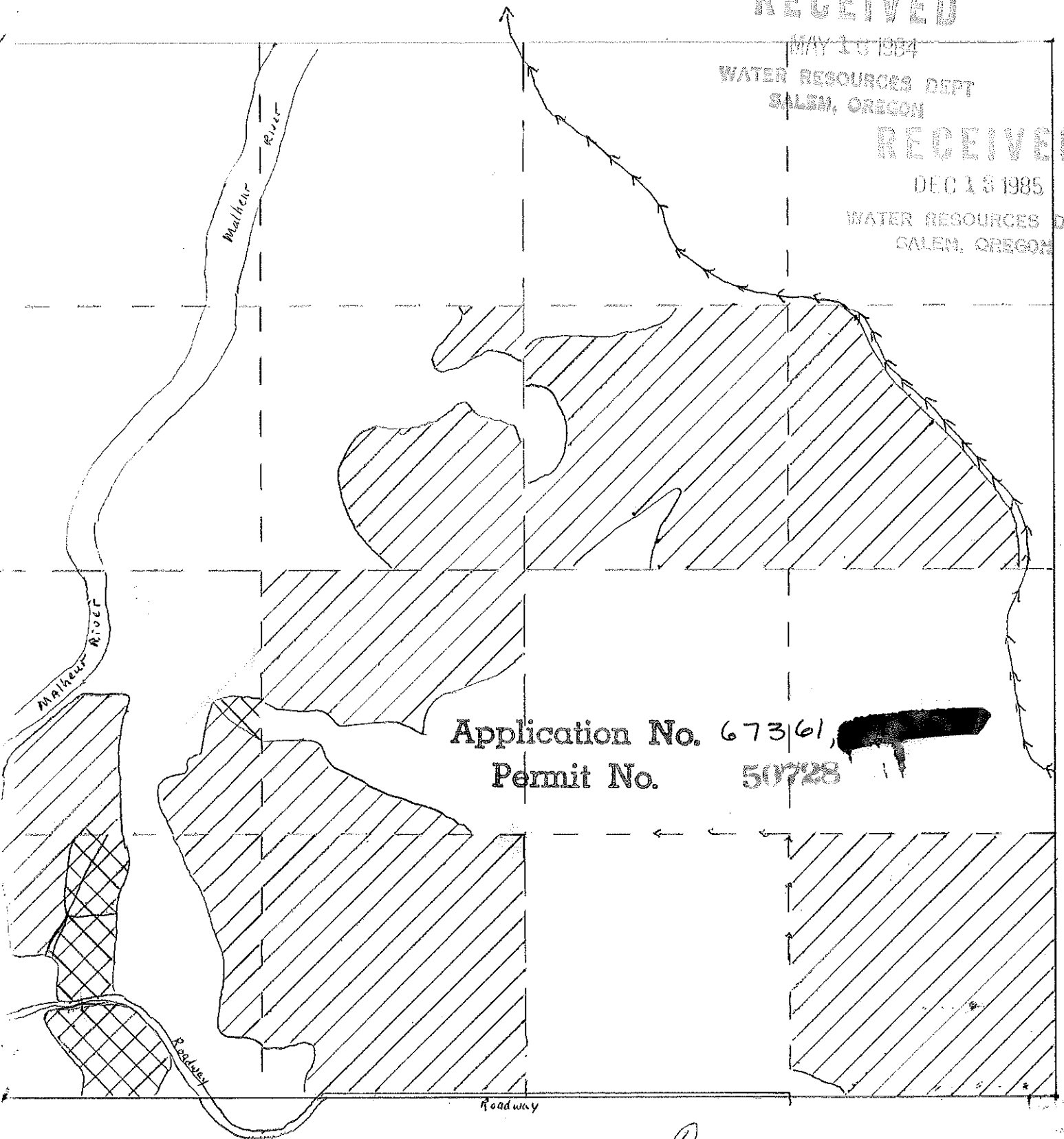
MAY 16 1984

WATER RESOURCES DEPT
SALEM, OREGON

RECEIVED

DEC 15 1985

WATER RESOURCES DEPT
SALEM, OREGON



Application No. 67361, [REDACTED]
Permit No. 50728

Township 19 South, Range 43 East, W.M.

Section 19:

NE $\frac{1}{4}$ SW $\frac{1}{4}$	- 7 + 20 B.C.	= 27	NW $\frac{1}{4}$ SW $\frac{1}{4}$	- 10 + 3 B.C. + 1 Inter.	= 14
SE $\frac{1}{4}$ SW $\frac{1}{4}$	- 38 + 1 "	= 39	SW $\frac{1}{4}$ SW $\frac{1}{4}$	- 10 + 10 Inter.	= 20
SE $\frac{1}{4}$ SE $\frac{1}{4}$	- 38 + 1 "	= 39			
SW $\frac{1}{4}$ NE $\frac{1}{4}$	- 32 + 2 "	= 34			
SE $\frac{1}{4}$ NE $\frac{1}{4}$	- 21 + 4 "	= 25			
SE $\frac{1}{4}$ NW $\frac{1}{4}$	- 10 + 7 "	= 17			

RECEIVED

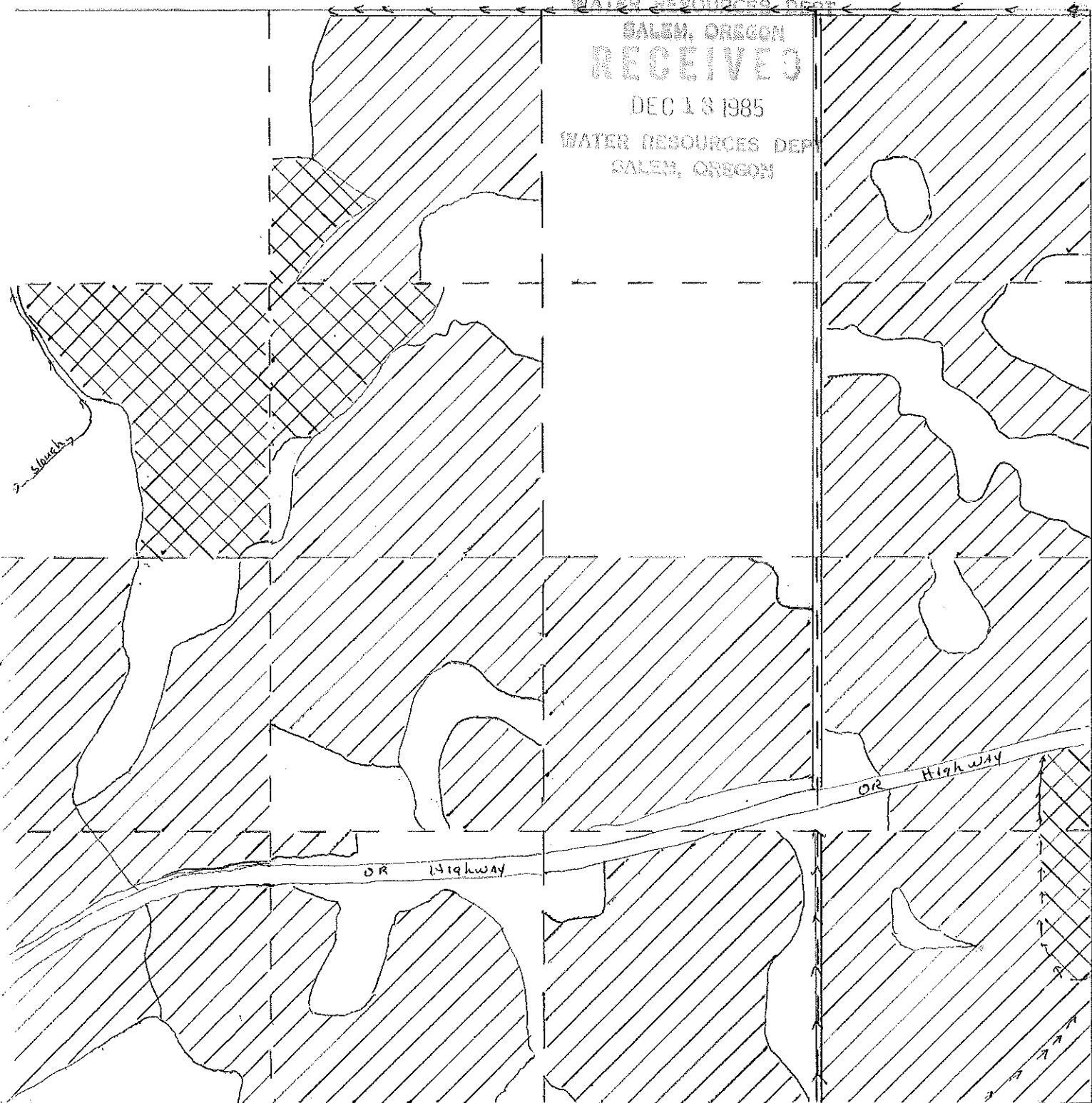
MAY 10 1984

WATER RESOURCES DEPT

SALEM, OREGON
RECEIVED

DEC 13 1985

WATER RESOURCES DEPT
SALEM, OREGON



Township 19 South, Range 43 East, W.M.

Section 30:

$SE\frac{1}{4}SE\frac{1}{4}$ - 32 + 3 B.C. + 3 Non Inter. = 38
 $SW\frac{1}{4}SE\frac{1}{4}$ - 32 + 1 " = 33
 $NE\frac{1}{4}NE\frac{1}{4}$ - 31 + 6 " = 37
 $SE\frac{1}{4}NE\frac{1}{4}$ - 18 + 8 " = 26
 $NW\frac{1}{4}SW\frac{1}{4}$ - 24 + 9 " = 33
 $SW\frac{1}{4}SW\frac{1}{4}$ - 23 + 9 " = 32
 $SE\frac{1}{4}SW\frac{1}{4}$ - 12 + 14 " = 26
 $SE\frac{1}{4}NW\frac{1}{4}$ - 17 + 9 " + 11 Inter. = 37

$NE\frac{1}{4}SW\frac{1}{4}$ - 16 + 14 B.C. = 30
 $NW\frac{1}{4}SE\frac{1}{4}$ - 34 + 2 " = 36
 $NE\frac{1}{4}SE\frac{1}{4}$ - 28 + 4 " + 2 Non Inter. = 34
 $SW\frac{1}{4}NW\frac{1}{4}$ - 27 Inter. = 27
 $NE\frac{1}{4}NW\frac{1}{4}$ - 25 + 5 Inter. = 30

Application No. 67361, [REDACTED]

Permit No. 50728

RECEIVED

MAY 10 1984

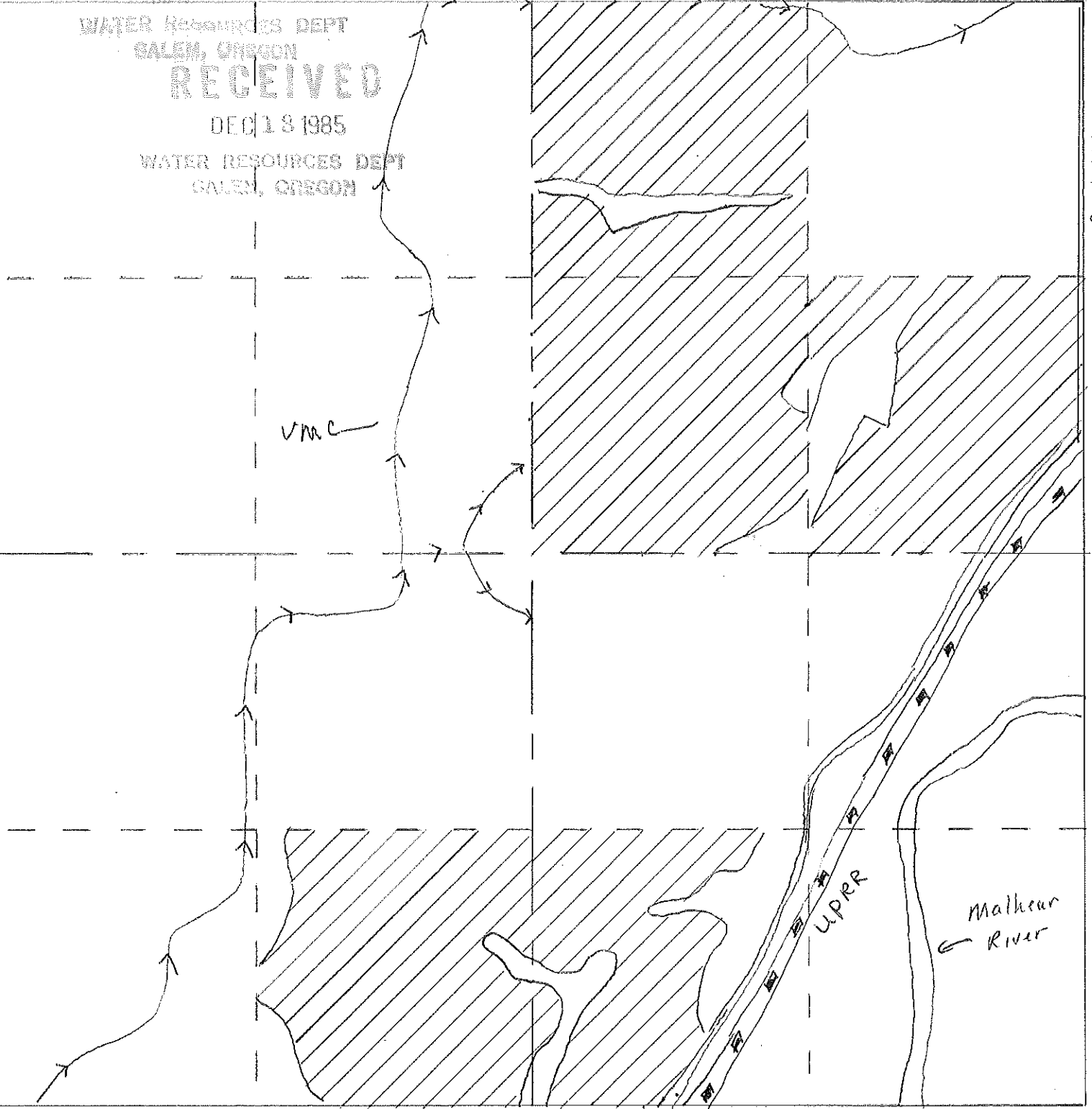
WATER RESOURCES DEPT
SALEM, OREGON

RECEIVED

DEC 18 1985

WATER RESOURCES DEPT
SALEM, OREGON

NR



Township 20 S., Range 41 E., W.M.
Section 12:

- SE 1/4 SW 1/4 - 34 + 1 B.C. = 35
- SW 1/4 SE 1/4 - 13 + 10 " = 23
- NW 1/4 NE 1/4 - 27 + 10 " = 37
- SW 1/4 NE 1/4 - 33 + 3 " = 36
- SE 1/4 NE 1/4 - 7 + 22 " = 29

Application No. 67361, [REDACTED]
Permit No. 50728

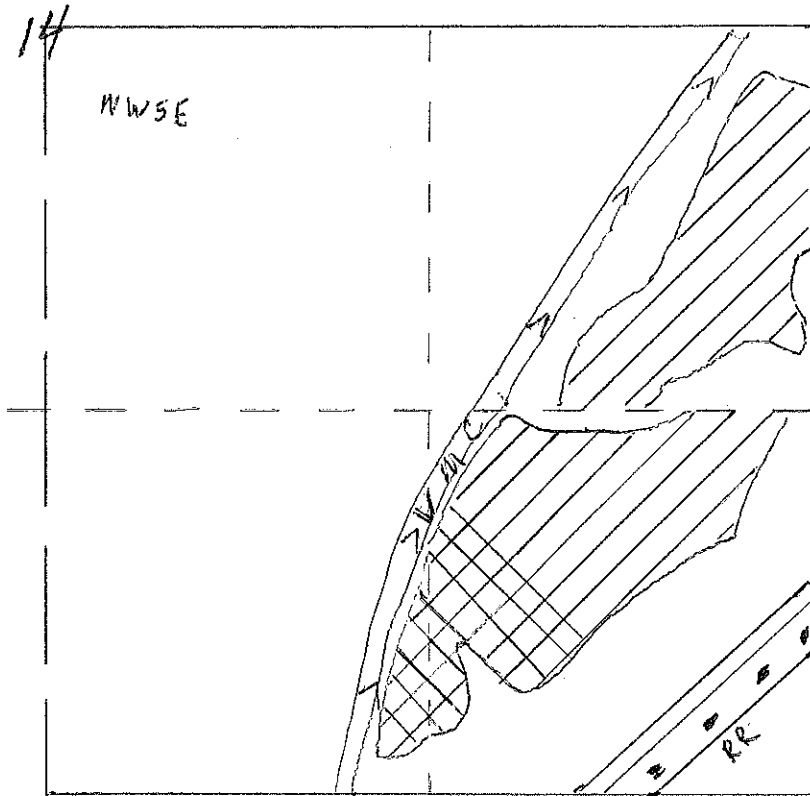
RECEIVED RECEIVED

MAY 16 1984

WATER RESOURCES DEPT
SALEM, OREGON

DEC 13 1985

WATER RESOURCES DEPT
SALEM, OREGON



Township 20 South, Range 41 East, W.M.
Section 14:

$NE\frac{1}{4}SE\frac{1}{4} - 7 + 4 \text{ B.C.} = 11$
 $SE\frac{1}{4}SE\frac{1}{4} - 2 + 11 \text{ " } + 5 \text{ Noninter.} = 18$
 $SW\frac{1}{4}SE\frac{1}{4} - 0 + 2 \text{ Noninter.} = 2$

Application No. 67361, [REDACTED]
 Permit No. 50728