

RECEIVED

MAY 16 1984

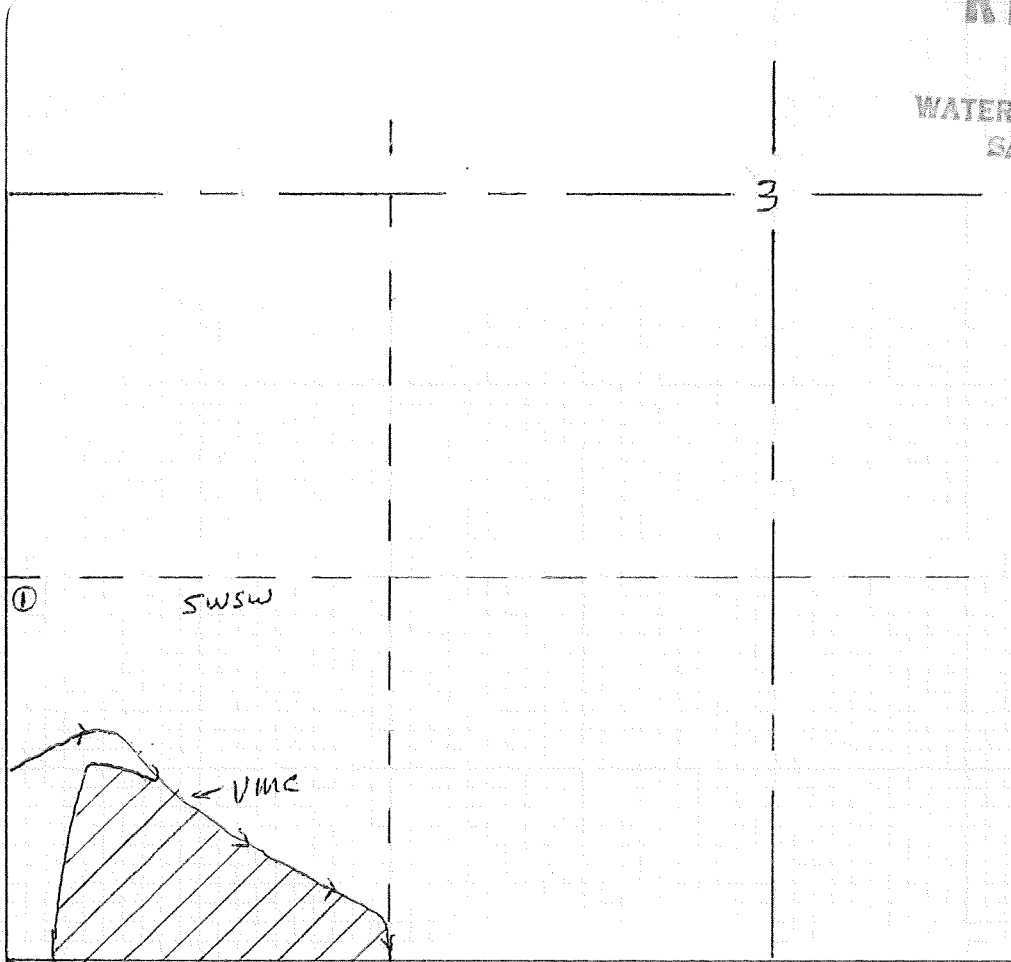
WATER RESOURCES DEPT
SALEM, OREGON

NA

RECEIVED

DEC 13 1985

WATER RESOURCES DEPT
SALEM, OREGON



Township 16 S., Range 43 E., W.M.
Section 3:

$SW\frac{1}{2}SW\frac{1}{4} - 10 + 1 B.C. = 11$

Application No.
Permit No.

6736Z

50729

NA

RECEIVED

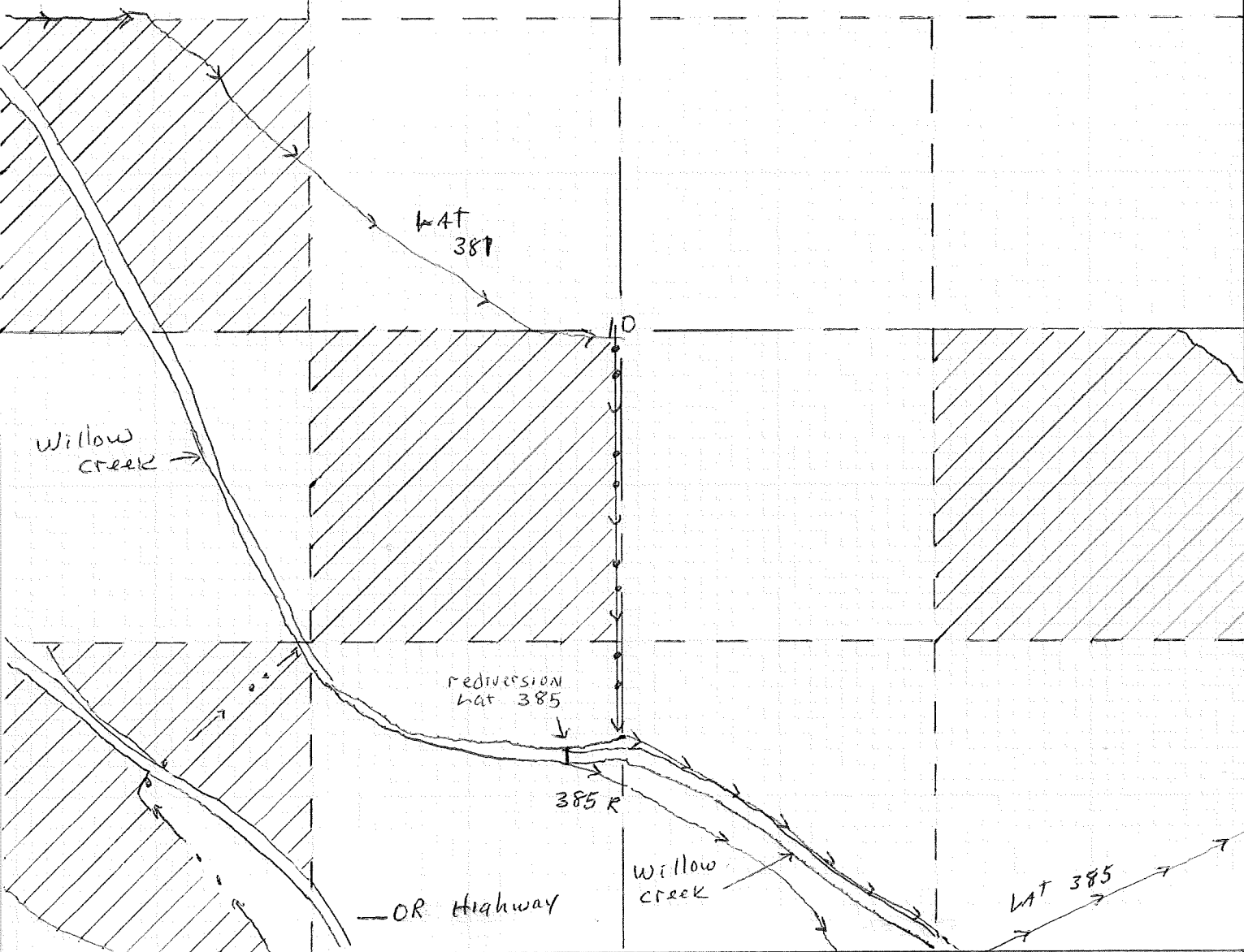
DEC 18 1985

WATER RESOURCES DEPT
SALEM, OREGON

RECEIVED

MAY 16 1984

WATER RESOURCES DEPT
SALEM, OREGON



T. 16 S., R. 43 E., W.M.
Section 10:

- SW $\frac{1}{4}$ NW $\frac{1}{4}$ - 35 + 4 R.C. = 39
- NE $\frac{1}{4}$ SW $\frac{1}{4}$ - 40 + 1 " = 41
- SW $\frac{1}{4}$ SW $\frac{1}{4}$ - 32 + 1 " = 33
- NE $\frac{1}{4}$ SE $\frac{1}{4}$ - 38 + 2 " = 40

①

Application No.
Permit No.

67362
50729

N↑ RECEIVED

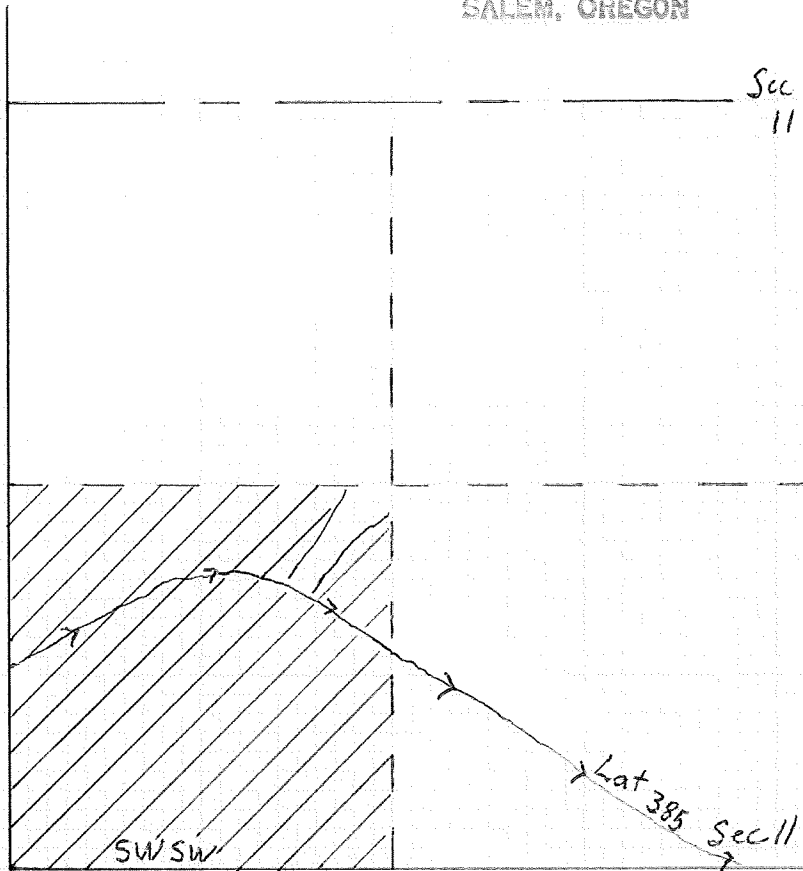
RECEIVED

DEC 13 1985

MAY 16 1984

WATER RESOURCES DEPT
SALEM, OREGON

WATER RESOURCES DEPT
SALEM, OREGON



Towship 16 S., Range 43 E., W.M.
Section 11:

$SW\frac{1}{4}SW\frac{1}{4} - 36 + 1 R.C. = 37$

①

Application No.

67362

Permit No.

50729

N ↑

RECEIVED

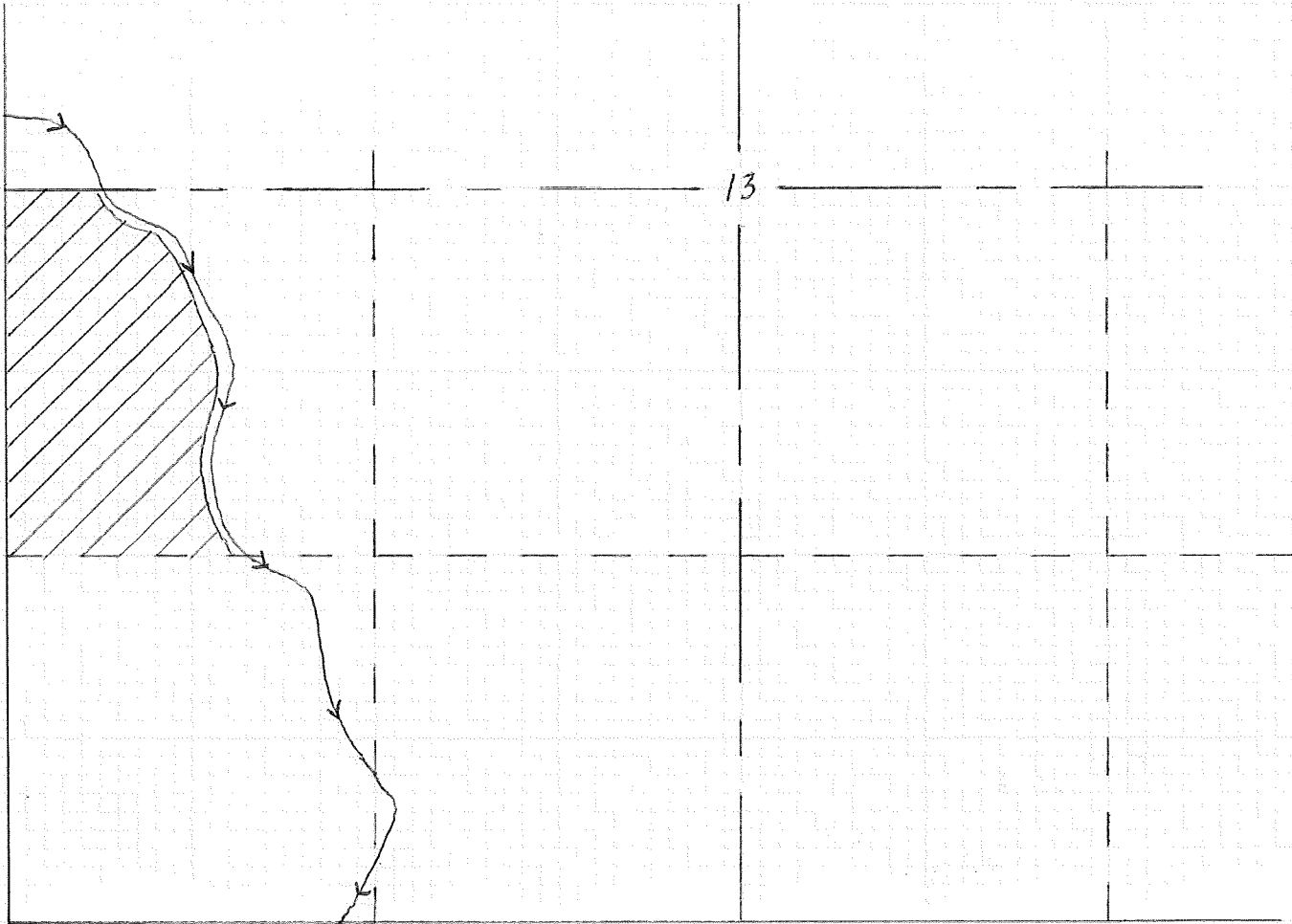
DEC 13 1985

WATER RESOURCES DEPT
SALEM, OREGON

RECEIVED

MAY 16 1984

WATER RESOURCES DEPT
SALEM, OREGON



Township 16 S., Range 43 E., W.M.
Section 13:

NW $\frac{1}{4}$ SW $\frac{1}{4}$ - 17 + 3 B.C. = 20

①

Application No. 67362

Permit No. 50729

RECEIVED

DEC 13 1985

WATER RESOURCES DEPT
SALEM, OREGON

RECEIVED

MAY 16 1984

WATER RESOURCES DEPT
SALEM, OREGON

N↑



Township 16 S., Range 43 E., W.M.
Section 14:

Rediversion
Let. 395

- SE 1/4 SW 1/4 - 31 + 6 B.C. = 37
- SW 1/4 SE 1/4 - 37 + 1 " = 38
- NE 1/4 SW 1/4 - 37 + 1 " = 38
- SW 1/4 SW 1/4 - 16 + 6 " = 22
- NW 1/4 SE 1/4 - 36 + 3 " = 39

①

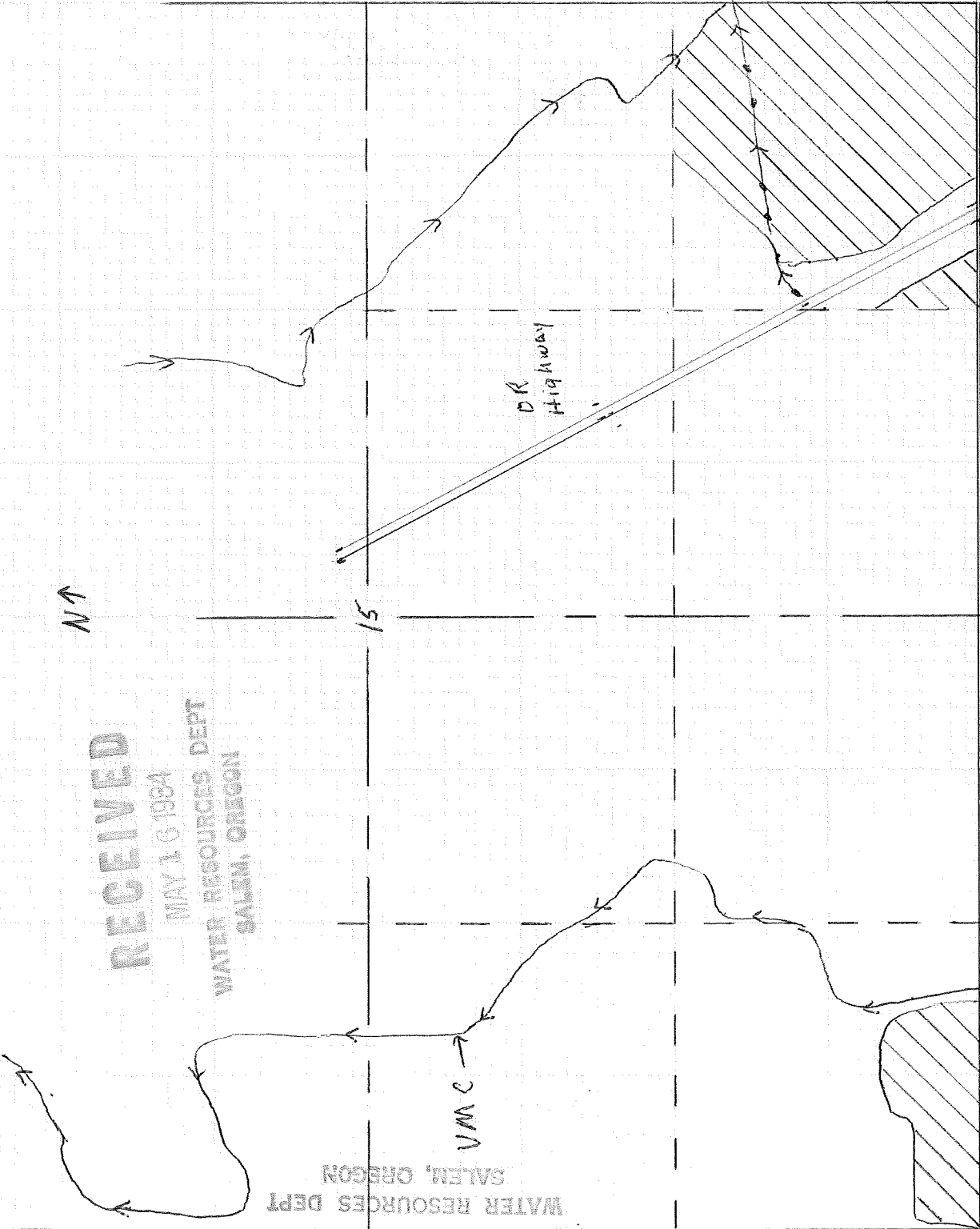
Application No. 67362
Permit No. 50729

RECEIVED

DEC 13 1985

WATER RESOURCES DEPT
SALEM, OREGON

VMC



RECEIVED

MAY 13 1984

WATER RESOURCES DEPT
SALEM, OREGON

N ↑

Township 16 S., Range 43 E., W.M.
Section 15:

SW $\frac{1}{4}$ - 0 + 7 B.C. = 7
SE $\frac{1}{4}$ - 24 + 5 " = 29

Application No. 67362
Permit No. 50729

RECEIVED

MAY 16 1984

WATER RESOURCES DEPT
SALEM, OREGON

NR
Roadway

RECEIVED

DEC 13 1985

WATER RESOURCES DEPT
SALEM, OREGON

Application No. 67362
Permit No. 50729

Sec. 35

UMC ↑

Roadway

①

Township 16 S., Range 43 E., W.M.
Section 35:

SE $\frac{1}{4}$ SE $\frac{1}{4}$ - 37 + 1 B.C. = 38
 SW $\frac{1}{4}$ SE $\frac{1}{4}$ - 37 + 1 " = 38
 NE $\frac{1}{4}$ NE $\frac{1}{4}$ - 33 + 1 " = 34
 SE $\frac{1}{4}$ NE $\frac{1}{4}$ - 31 + 5 " = 36
 NW $\frac{1}{4}$ NW $\frac{1}{4}$ - 35 + 1 " = 36
 SW $\frac{1}{4}$ NW $\frac{1}{4}$ - 35 + 1 " = 36
 SW $\frac{1}{4}$ NE $\frac{1}{4}$ - 37 + 1 " = 38

SE $\frac{1}{4}$ SW $\frac{1}{4}$ - 19 + 2 B.C. = 21
 NE $\frac{1}{4}$ SW $\frac{1}{4}$ - 34 + 5 B.C. = 39

RECEIVED

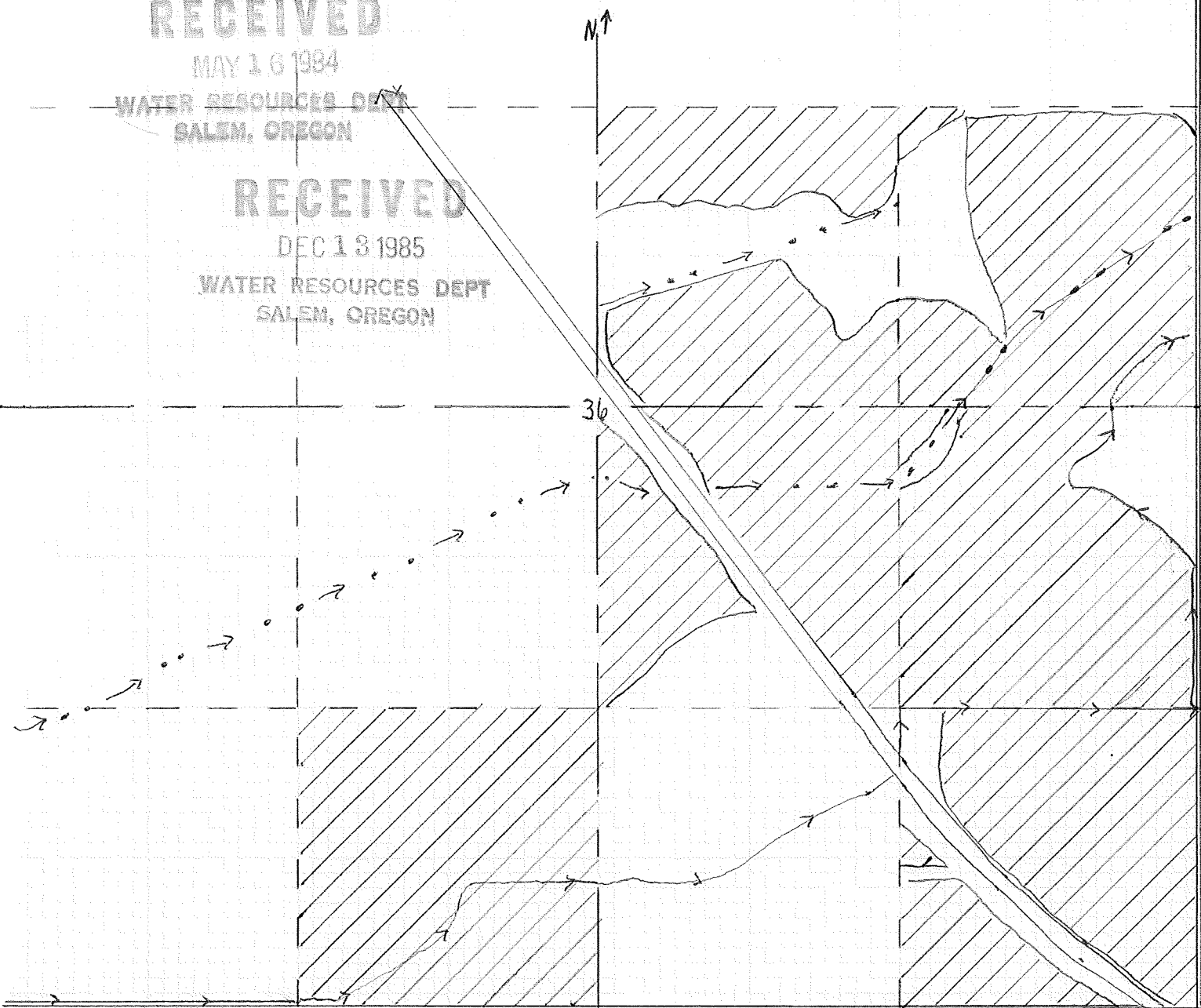
MAY 16 1984

WATER RESOURCES DEPT
SALEM, OREGON

RECEIVED

DEC 13 1985

WATER RESOURCES DEPT
SALEM, OREGON



Township 16 S., Range 43 E., W.M.
Section 36:

- SE 1/4 SW 1/4 - 38 + 1 B.C. = 39
- SE 1/4 SE 1/4 - 24 + 8 " = 32
- SW 1/4 NE 1/4 - 20 + 7 " = 27
- SE 1/4 NE 1/4 - 18 + 11 " = 29
- NE 1/4 SE 1/4 - 18 + 12 " = 30
- NW 1/4 SE 1/4 - 8 + 20 " = 28

①

Application No. 67362
Permit No. 50729

RECEIVED

MAY 16 1984

WATER RESOURCES DEPT
SALEM, OREGON

RECEIVED

DEC 13 1985

WATER RESOURCES DEPT
SALEM, OREGON

NA

Willow Creek

NENE ↑

NESE ↓

Sec. 31

LAT 334

Roadway

Township 16 S., Range 44 E., W.M.
Section 31:

NE 1/4 SE 1/4 - 36 + 2 B.C. = 38

NE 1/4 NE 1/4 - 34 + 2 " = 36

①

Application No. 67362

Permit No. 50729

RECEIVED

MAY 16 1984

WATER RESOURCES DEPT
SALEM, OREGON

NT

OR. Highway

Roadway

Roadway

Roadway

Roadway

Roadway

Sec 1

Township 17 S., Range 43 E., W.M.
Section 1:

NW $\frac{1}{4}$ SW $\frac{1}{4}$	-	30 + 7	B.C.	=	37
SE $\frac{1}{4}$ SW $\frac{1}{4}$	-	34 + 2	"	=	36
NE $\frac{1}{4}$ SW $\frac{1}{4}$	-	30 + 8	"	=	38
NW $\frac{1}{4}$ NE $\frac{1}{4}$	-	37 + 2	"	=	39
NE $\frac{1}{4}$ NE $\frac{1}{4}$	-	33 + 1	"	=	34
SE $\frac{1}{4}$ NW $\frac{1}{4}$	-	30 + 4	"	=	34
SW $\frac{1}{4}$ NW $\frac{1}{4}$	-	28 + 4	"	=	32
SW $\frac{1}{4}$ SE $\frac{1}{4}$	-	33 + 3	"	=	36

NW $\frac{1}{4}$ SE $\frac{1}{4}$	-	38 + 2	B.C.	=	40
SE $\frac{1}{4}$ SE $\frac{1}{4}$	-	38 + 1	"	=	39
NE $\frac{1}{4}$ SE $\frac{1}{4}$	-	35 + 3	"	=	38
SE $\frac{1}{4}$ NE $\frac{1}{4}$	-	37 + 2	"	=	39
NE $\frac{1}{4}$ NW $\frac{1}{4}$	-	37 + 1	"	=	38

①

Application No. 67362

Permit No. 50729

RECEIVED

DEC 13 1985

WATER RESOURCES DEPT
SALEM, OREGON

N ↑

Roadway

RECEIVED

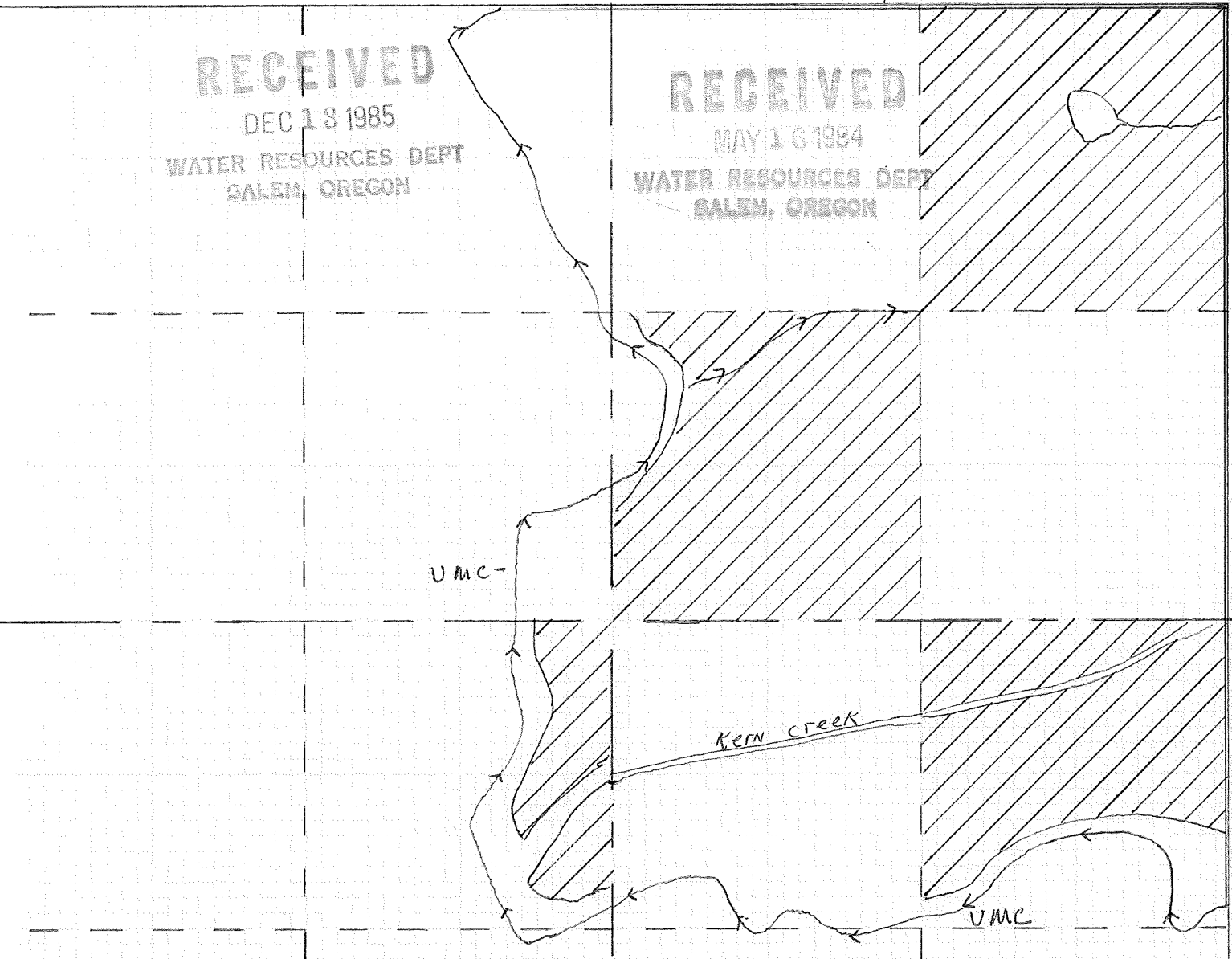
DEC 13 1985

WATER RESOURCES DEPT
SALEM, OREGON

RECEIVED

MAY 16 1984

WATER RESOURCES DEPT
SALEM, OREGON



Township 17 S., Range 43 E., W.M.
Section 2:

- NE 1/4 NE 1/4 - 37 + 2 B.C. = 39
- SW 1/4 NE 1/4 - 34 + 1 " = 35
- NE 1/4 SW 1/4 - 4 + 5 " = 9
- NE 1/4 SE 1/4 - 21 + 4 " = 25

①

Sec 2

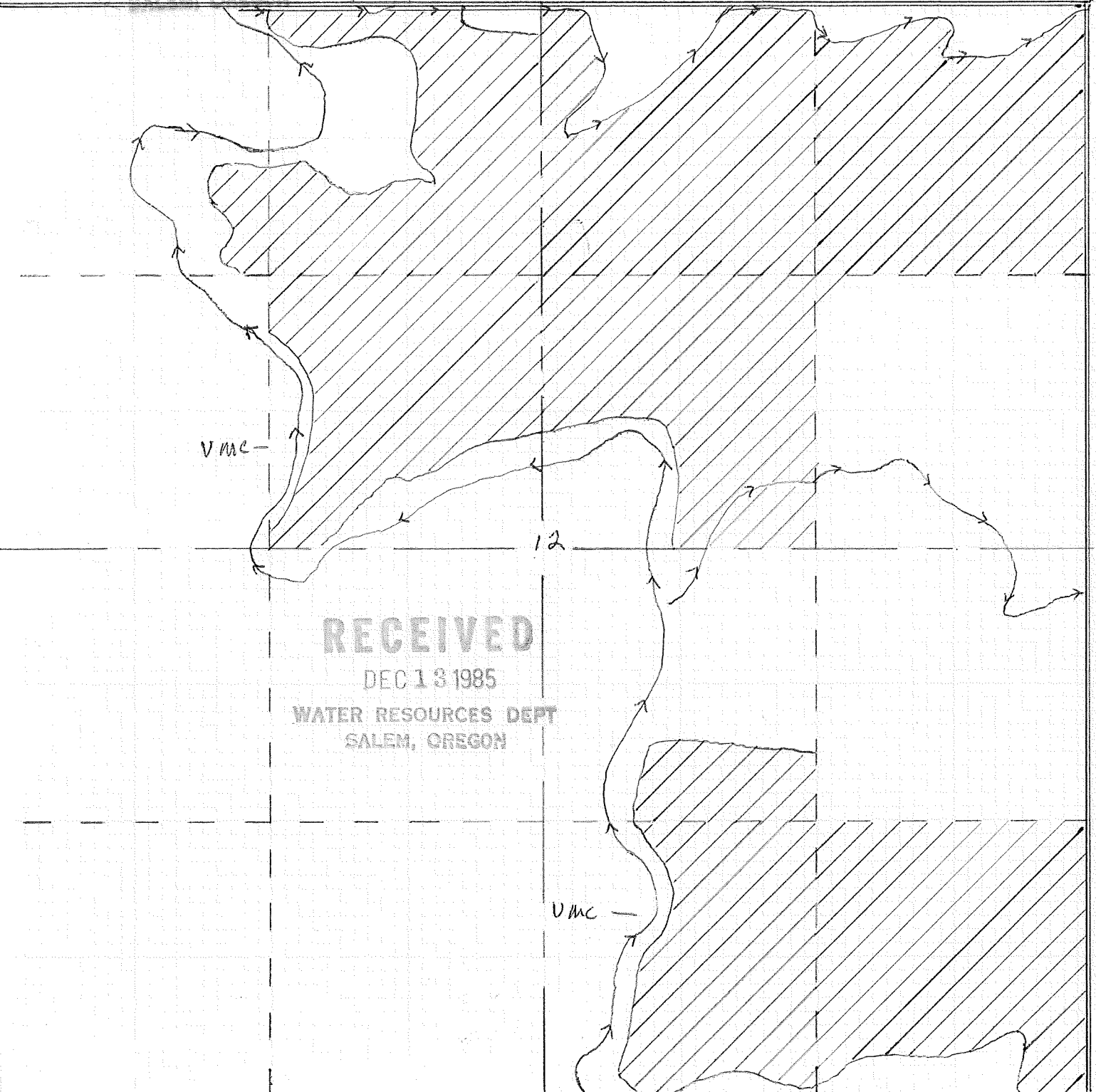
Application No. 67362
Permit No. 50729

RECEIVED

MAY 16 1984

WATER RESOURCES DEPT
SALEM, OREGON

N ↑



RECEIVED

DEC 13 1985

WATER RESOURCES DEPT
SALEM, OREGON

Township 17 S., Range 43 E., W.M.
Section 12:

①

$NW\frac{1}{4}SE\frac{1}{4} - 1 + 6 \text{ B.C.} = 7$
 $SW\frac{1}{4}SE\frac{1}{4} - 19 + 5 \text{ " } = 24$
 $SE\frac{1}{4}SE\frac{1}{4} - 30 + 5 \text{ " } = 35$
 $NE\frac{1}{4}NW\frac{1}{4} - 22 + 3 \text{ " } = 25$
 $SE\frac{1}{4}NW\frac{1}{4} - 20 + 9 \text{ " } = 29$
 $NE\frac{1}{4}NE\frac{1}{4} - 30 + 5 \text{ " } = 35$
 $NW\frac{1}{4}NE\frac{1}{4} - 22 + 13 \text{ " } = 35$

$SW\frac{1}{4}NE\frac{1}{4} - 22 + 8 \text{ B.C.} = 30$
 $NW\frac{1}{4}NW\frac{1}{4} - 0 + 2 \text{ " } = 2$

Application No. 67362

Permit No. 50729

RECEIVED

DEC 13 1985

WATER RESOURCES DEPT.
SALEM, OREGON

N ↑

UMC

Roadway

13

Township 17 S., Range 43 E., W.M.
Section 13:

NE $\frac{1}{4}$ NE $\frac{1}{4}$ - 23 + 3 B.C. = 26
SE $\frac{1}{4}$ NE $\frac{1}{4}$ - 7 + 2 " = 9

(1)

Application No. 67362
Permit No. 50729

Township 17 S.,
Range 44 E., W.M.
Section 7:

NE $\frac{1}{4}$ SE $\frac{1}{4}$ - 37 + 11 B.C. = 38
NW $\frac{1}{4}$ SE $\frac{1}{4}$ - 24 + 14 " = 38
SE $\frac{1}{4}$ SE $\frac{1}{4}$ - 35 + 3 " = 38
NW $\frac{1}{4}$ NE $\frac{1}{4}$ - 34 + 3 " = 37
SE $\frac{1}{4}$ NE $\frac{1}{4}$ - 34 + 1 " = 35
NW $\frac{1}{4}$ NW $\frac{1}{4}$ - 45 + 1 " = 46

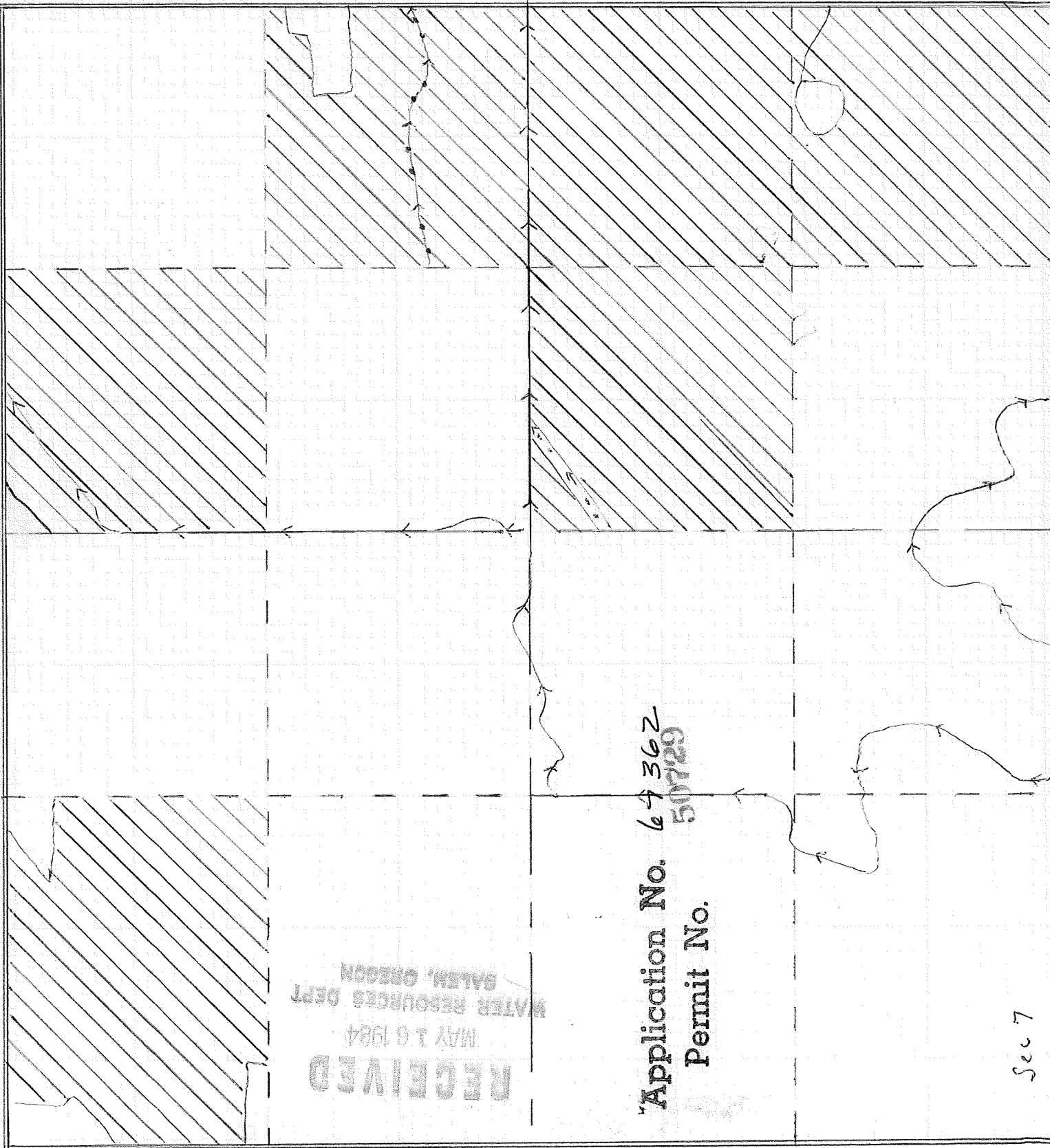
RECEIVED

DEC 13 1985

WATER RESOURCES DEPT
SALEM, OREGON

1

N ↑



RECEIVED
MAY 16 1984
WATER RESOURCES DEPT
SALEM, OREGON

Application No. 67362
50729
Permit No.

Sec 7

RECEIVED

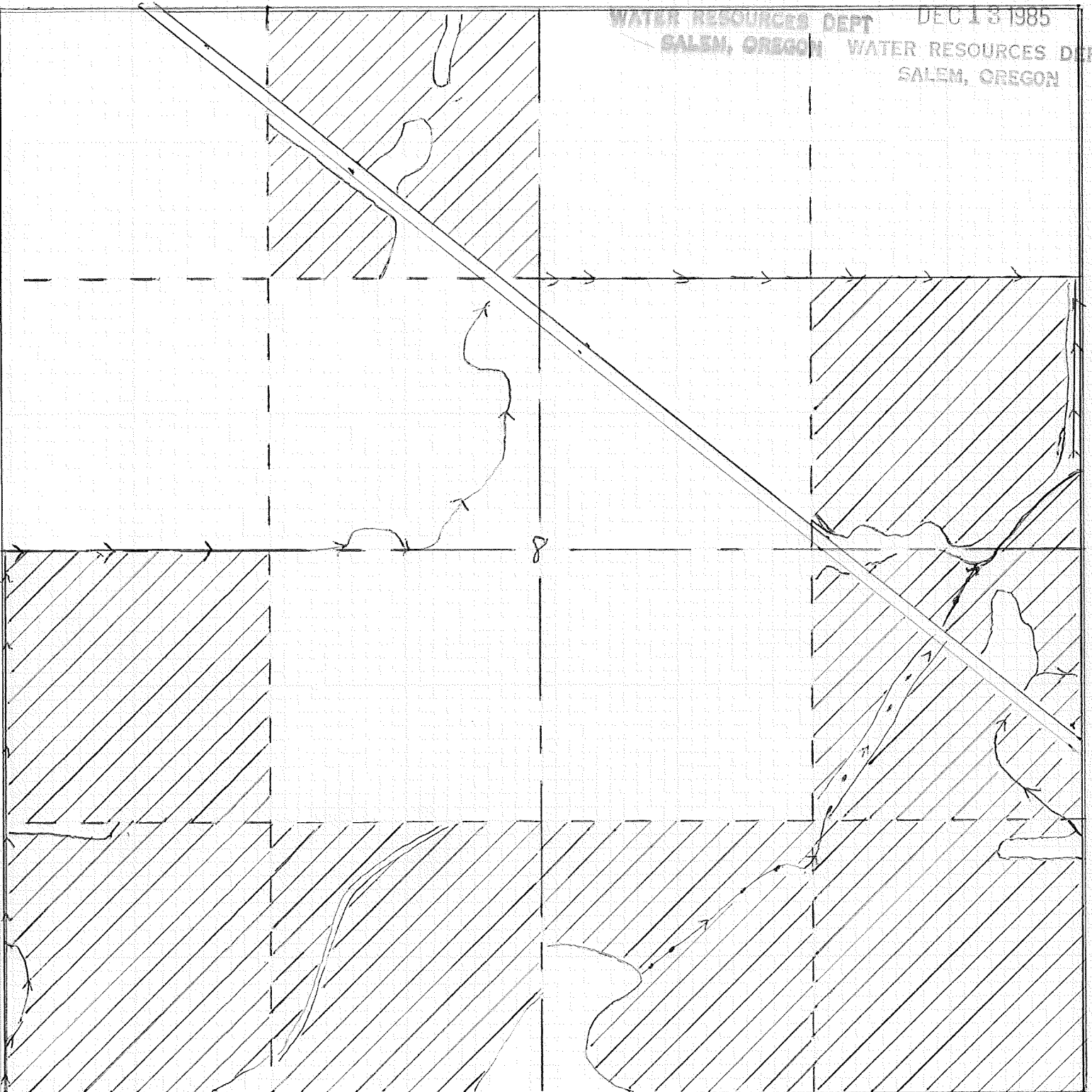
MAY 16 1984

RECEIVED

WATER RESOURCES DEPT
SALEM, OREGON

DEC 13 1985

WATER RESOURCES DEPT
SALEM, OREGON



T. 17, R. 44 E., W.M.

Section 8:

$SE\frac{1}{4}SE\frac{1}{4} - 36 + 1 \text{ B.C.} = 37$
 $NW\frac{1}{4}SW\frac{1}{4} - 37 + 1 \text{ B.C.} = 38$
 $SW\frac{1}{4}SW\frac{1}{4} - 33 + 2 \text{ B.C.} = 35$
 $SE\frac{1}{4}SW\frac{1}{4} - 33 + 3 \text{ B.C.} = 36$
 $NE\frac{1}{4}SE\frac{1}{4} - 27 + 2 \text{ B.C.} = 29$
 $SE\frac{1}{4}NE\frac{1}{4} - 33 + 1 \text{ B.C.} = 34$

$NE\frac{1}{4}NW\frac{1}{4} - 29 + 2 \text{ B.C.} = 31$
 $SW\frac{1}{4}SE\frac{1}{4} - 33 + 1 \text{ B.C.} = 34$

1

Application No. 67362

Permit No. 50729

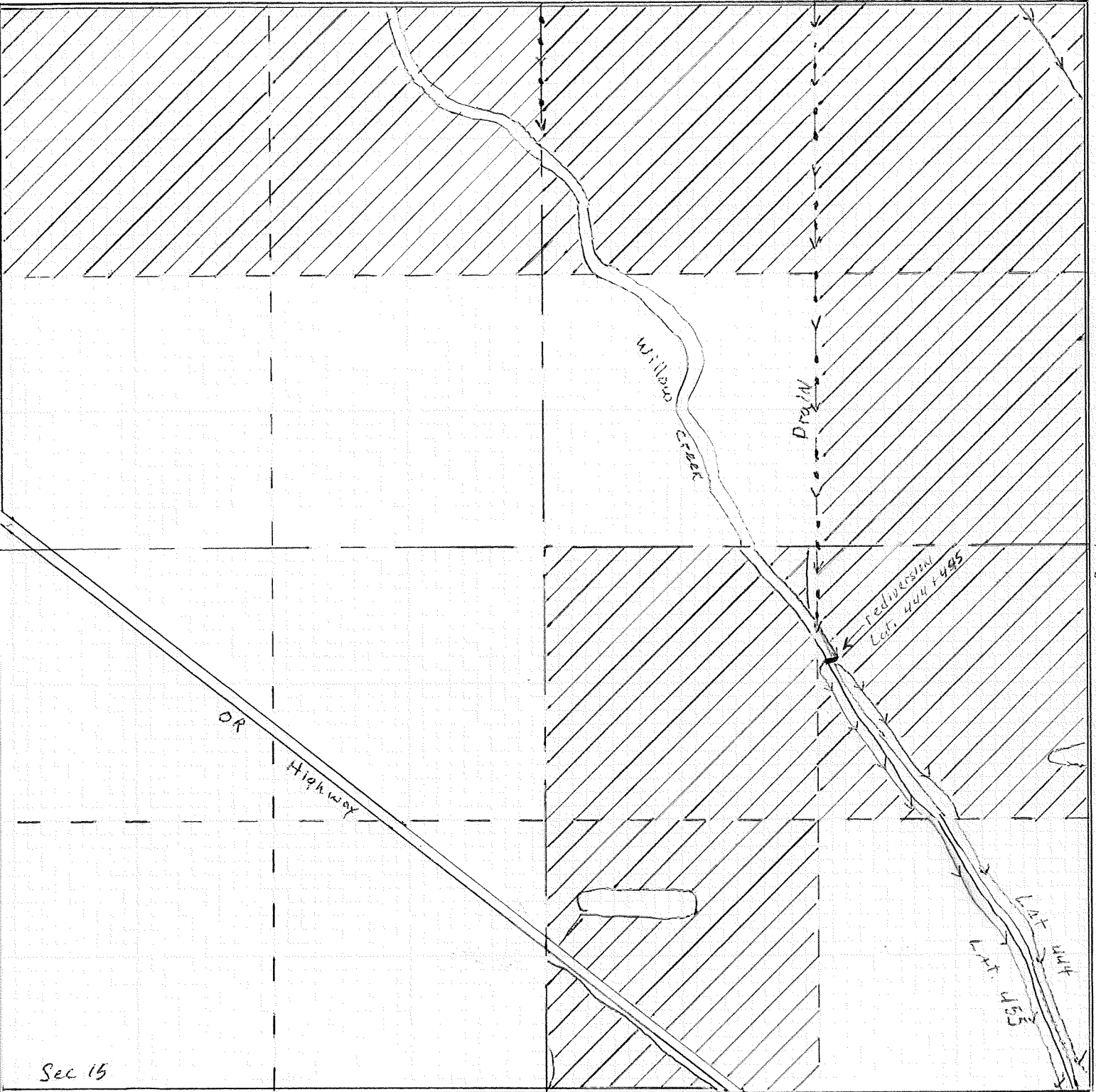
RECEIVED

MAY 16 1984

WATER RESOURCES DEPT
SALEM, OREGON

N ↑

Roadway



Sec 15

Roadway

Township 17 S., Range 44 E., W.M.
Section 15:

- SW 1/4 SE 1/4 - 34 + 1 B.C. = 35
- NW 1/4 SE 1/4 - 36 + 3 " = 39
- NW 1/4 NE 1/4 - 33 + 3 " = 36
- NE 1/4 NE 1/4 - 35 + 2 " = 37
- SE 1/4 NE 1/4 - 35 + 2 " = 37
- NE 1/4 SE 1/4 - 27 + 6 " = 33
- NW 1/4 NW 1/4 - 37 + 2 " = 39
- NE 1/4 NW 1/4 - 35 + 3 " = 38

①

Application No.
Permit No.

67362
50729

RECEIVED

DEC 18 1985

WATER RESOURCES DEPT
SALEM, OREGON

RECEIVED

MAY 16 1984

WATER RESOURCES DEPT

SALEM, OREGON

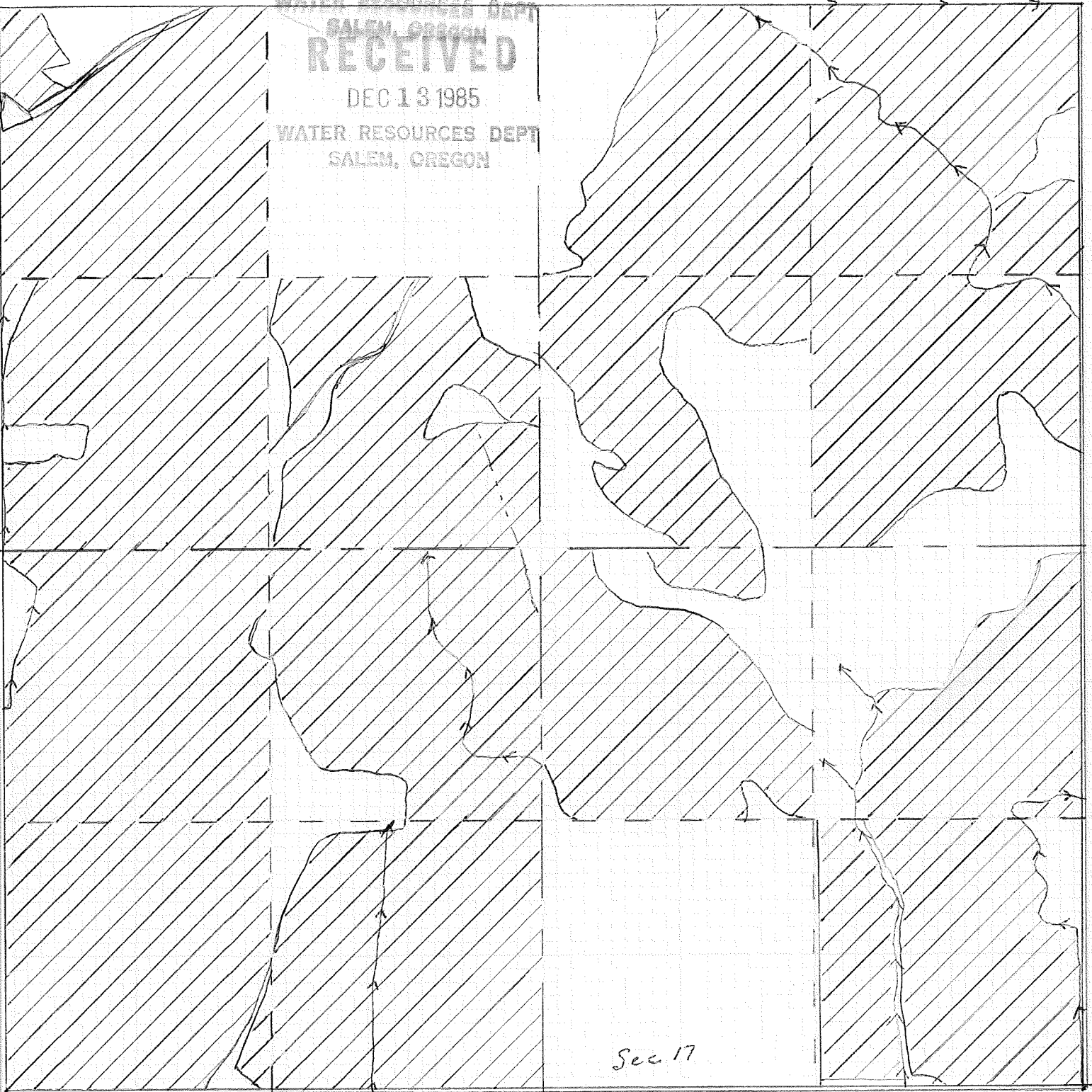
RECEIVED

DEC 13 1985

WATER RESOURCES DEPT

SALEM, OREGON

N ↑



Sec 17

Township 17 S., Range 44 E., W.M.
Section 17:

①

Application No. 67362

Permit No. 50729

NW $\frac{1}{4}$ NE $\frac{1}{4}$ - 20 + 8 B.C. = 28	NE $\frac{1}{4}$ SW $\frac{1}{4}$ - 31 + 3 B.C. = 34
SW $\frac{1}{4}$ NE $\frac{1}{4}$ - 14 + 6 " = 20	SE $\frac{1}{4}$ SW $\frac{1}{4}$ - 29 + 7 " = 36
SE $\frac{1}{4}$ NW $\frac{1}{4}$ - 30 + 1 " = 31	NW $\frac{1}{4}$ NW $\frac{1}{4}$ - 31 + 3 " = 34
NE $\frac{1}{4}$ NE $\frac{1}{4}$ - 33 + 1 " = 34	SW $\frac{1}{4}$ NW $\frac{1}{4}$ - 34 + 2 " = 36
SE $\frac{1}{4}$ NE $\frac{1}{4}$ - 27 + 2 " = 29	NW $\frac{1}{4}$ SW $\frac{1}{4}$ - 30 + 7 " = 37
NE $\frac{1}{4}$ SE $\frac{1}{4}$ - 20 + 1 " = 21	SW $\frac{1}{4}$ SW $\frac{1}{4}$ - 36 + 2 " = 38
SE $\frac{1}{4}$ SE $\frac{1}{4}$ - 28 + 2 " = 30	
NW $\frac{1}{4}$ SE $\frac{1}{4}$ - 20 + 11 " = 31	

N ↑

Application No. 67362
Permit No. 50729



Township 17 S., Range 44 E., W.M.,

Section 20:

SW ¹ / ₄ NW ¹ / ₄ -	30 + 2 B.C.	=	32
NW ¹ / ₄ NW ¹ / ₄ -	15 + 19 "	=	34
NW ¹ / ₄ SE ¹ / ₄ -	13 + 13 "	=	26
SW ¹ / ₄ SE ¹ / ₄ -	6 + 10 "	=	16
NE ¹ / ₄ SW ¹ / ₄ -	0 + 8 "	=	8
NE ¹ / ₄ NW ¹ / ₄ -	25 + 13 "	=	38
SE ¹ / ₄ NW ¹ / ₄ -	20 + 4 B.C. + 11 Noninter	=	35
SE ¹ / ₄ NE ¹ / ₄ -	15 + 9 "	=	24

RECEIVED

AUG 28 1987

WATER RESOURCES DEPT.
SALEM, OREGON

RECEIVED

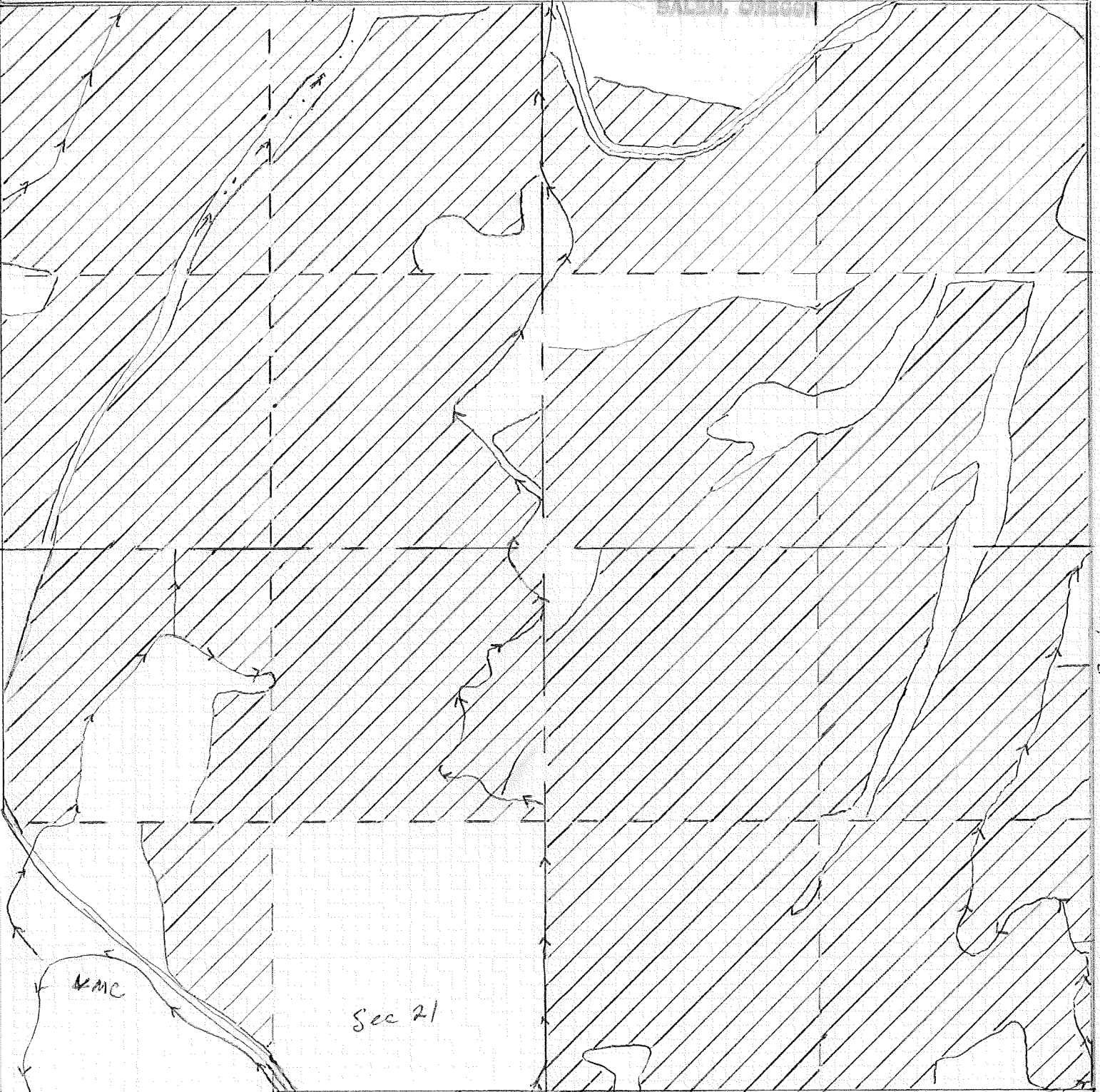
MAY 16 1984

WATER RESOURCES DEPT
SALEM, OREGON

N ↑

Roadway

Roadway



Township 17 S., Range 44 E., W.M.
Section 21:

SE 1/4 SE 1/4	- 30 + 3	B.C.	= 33
NE 1/4 NE 1/4	- 35 + 1	"	= 36
NW 1/4 NE 1/4	- 18 + 4	"	= 22
NE 1/4 NW 1/4	- 27 + 6	"	= 33
SW 1/4 NE 1/4	- 24 + 5	"	= 29
SE 1/4 NE 1/4	- 22 + 7	"	= 29
NW 1/4 SE 1/4	- 33 + 5	"	= 38
SW 1/4 SE 1/4	- 29 + 8	"	= 37

SE 1/4 NW 1/4	- 32 + 3	B.C.	= 35
NE 1/4 SW 1/4	- 35 + 1	"	= 36
NW 1/4 SW 1/4	- 4 + 21	"	= 25
SW 1/4 SW 1/4	- 9 + 2	"	= 11
NW 1/4 NW 1/4	- 29 + 7	"	= 36
SW 1/4 NW 1/4	- 21 + 15	"	= 36
NE 1/4 SE 1/4	- 15 + 16	"	= 31

①

Roadway

Application No. 67362

Permit No. 50729

RECEIVED

DEC 13 1985

WATER RESOURCES DEPT
SALEM, OREGON

N↑

RECEIVED

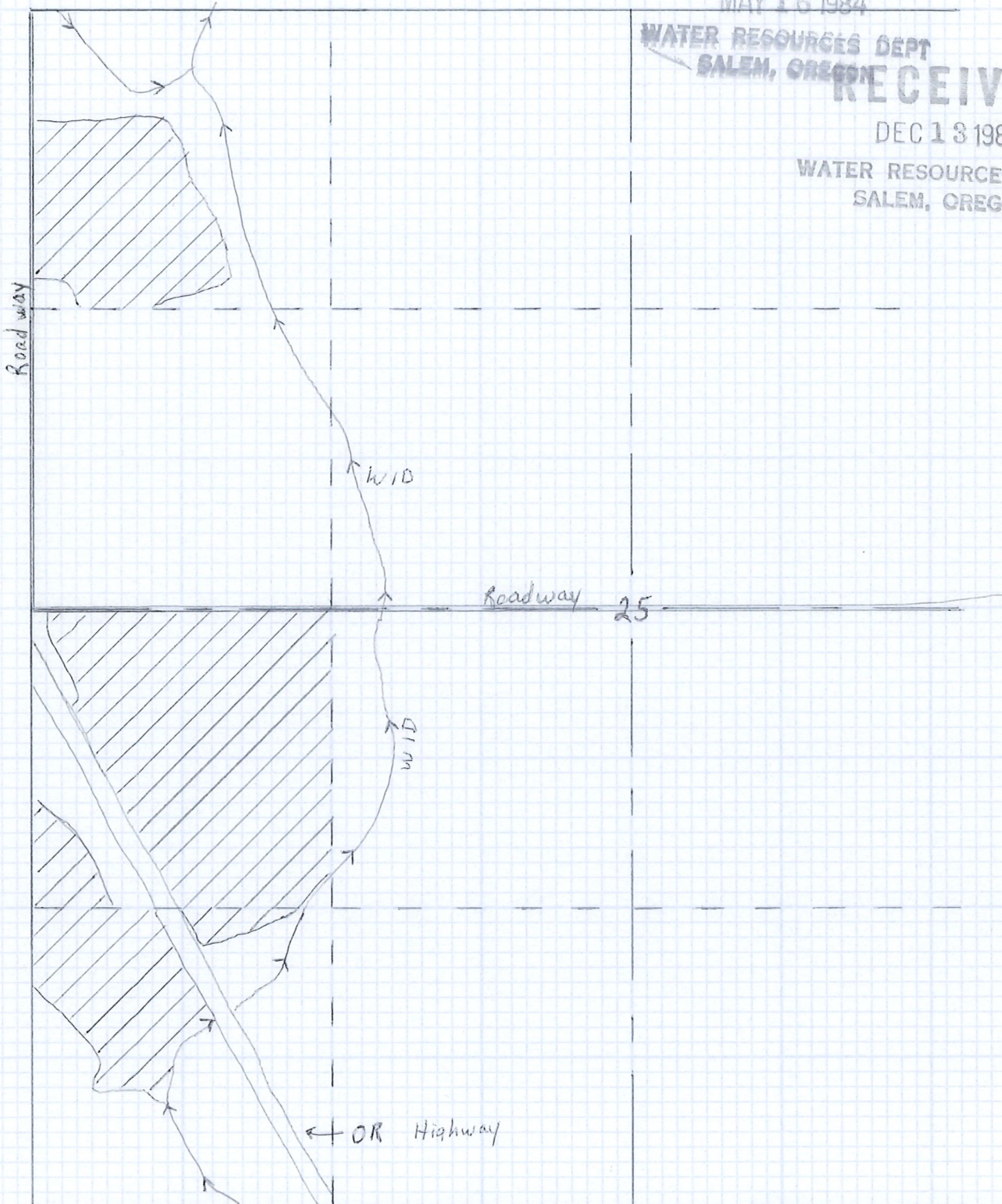
MAY 16 1984

WATER RESOURCES DEPT
SALEM, OREGON

RECEIVED

DEC 13 1985

WATER RESOURCES DEPT
SALEM, OREGON



Township 17 S., Range 44 E., W.M.
Section 25:

①

NW $\frac{1}{4}$ SW $\frac{1}{4}$	-	28	+	3	B.C.	=	31
SW $\frac{1}{4}$ SW $\frac{1}{4}$	-	2	+	9	"	=	11
NW $\frac{1}{4}$ NW $\frac{1}{4}$	-	10	+	3	"	=	13

Application No. 67362

Permit No. 50729

RECEIVED

MAY 16 1984

WATER RESOURCES DEPT
SALEM, OREGON

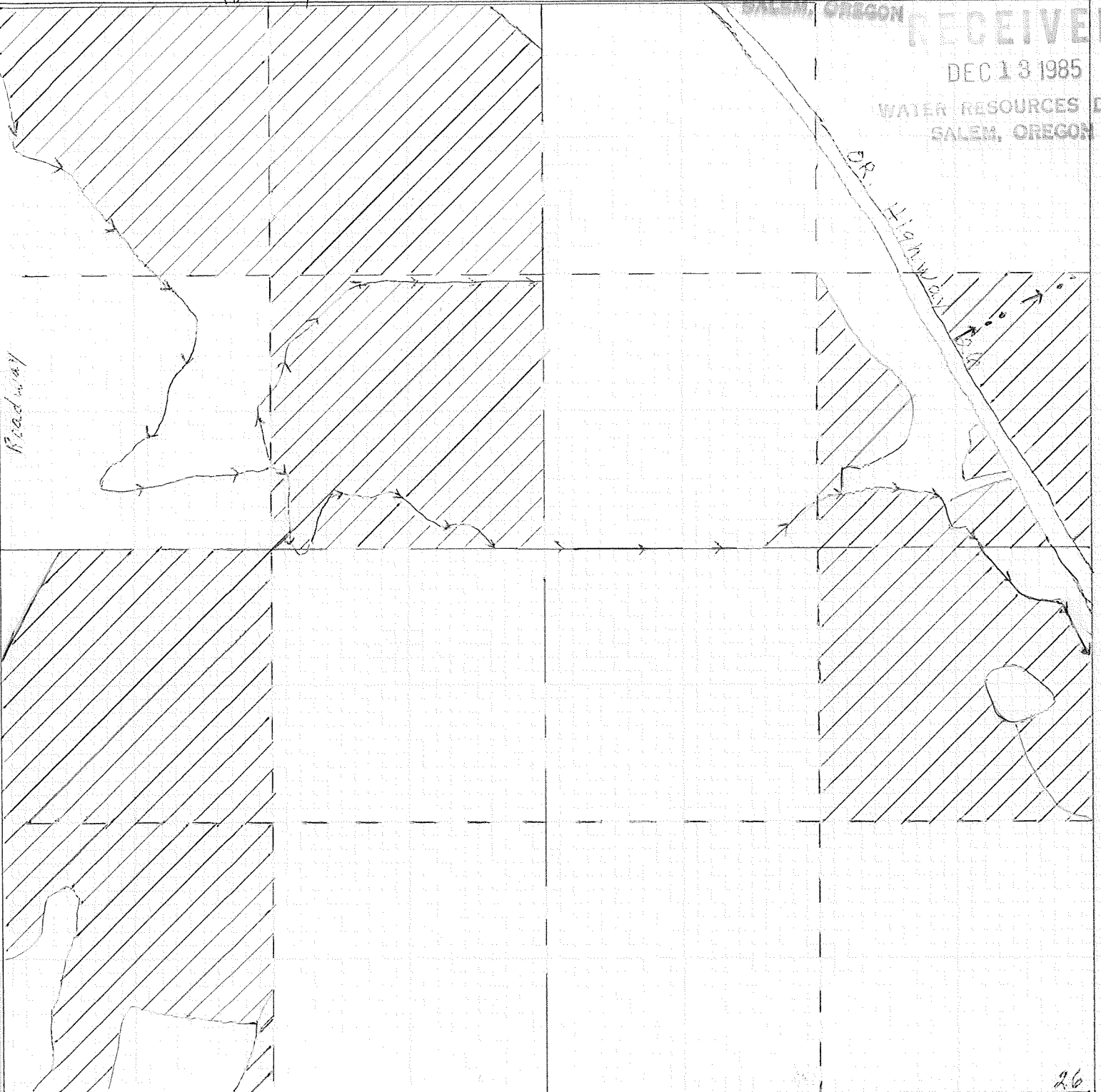
RECEIVED

DEC 13 1985

WATER RESOURCES DEPT
SALEM, OREGON

NT

Roadway



26

Township 17 S., Range 44 E., W.M.
Section 26:

Roadway

①

- NE $\frac{1}{4}$ SE $\frac{1}{4}$ - 34 + 1 B.C. = 35
- SE $\frac{1}{4}$ NE $\frac{1}{4}$ - 20 + 5 " = 25
- SE $\frac{1}{4}$ NW $\frac{1}{4}$ - 34 + 4 " = 38
- NE $\frac{1}{4}$ NW $\frac{1}{4}$ - 33 + 5 " = 38
- NW $\frac{1}{4}$ NW $\frac{1}{4}$ - 31 + 1 " = 32
- NW $\frac{1}{4}$ SW $\frac{1}{4}$ - 30 + 7 " = 37
- SW $\frac{1}{4}$ SW $\frac{1}{4}$ - 20 + 8 " = 28

Application No. 67362

Permit No. 50729

RECEIVED

MAY 16 1984

WATER RESOURCES DEPT
SALEM, OREGON

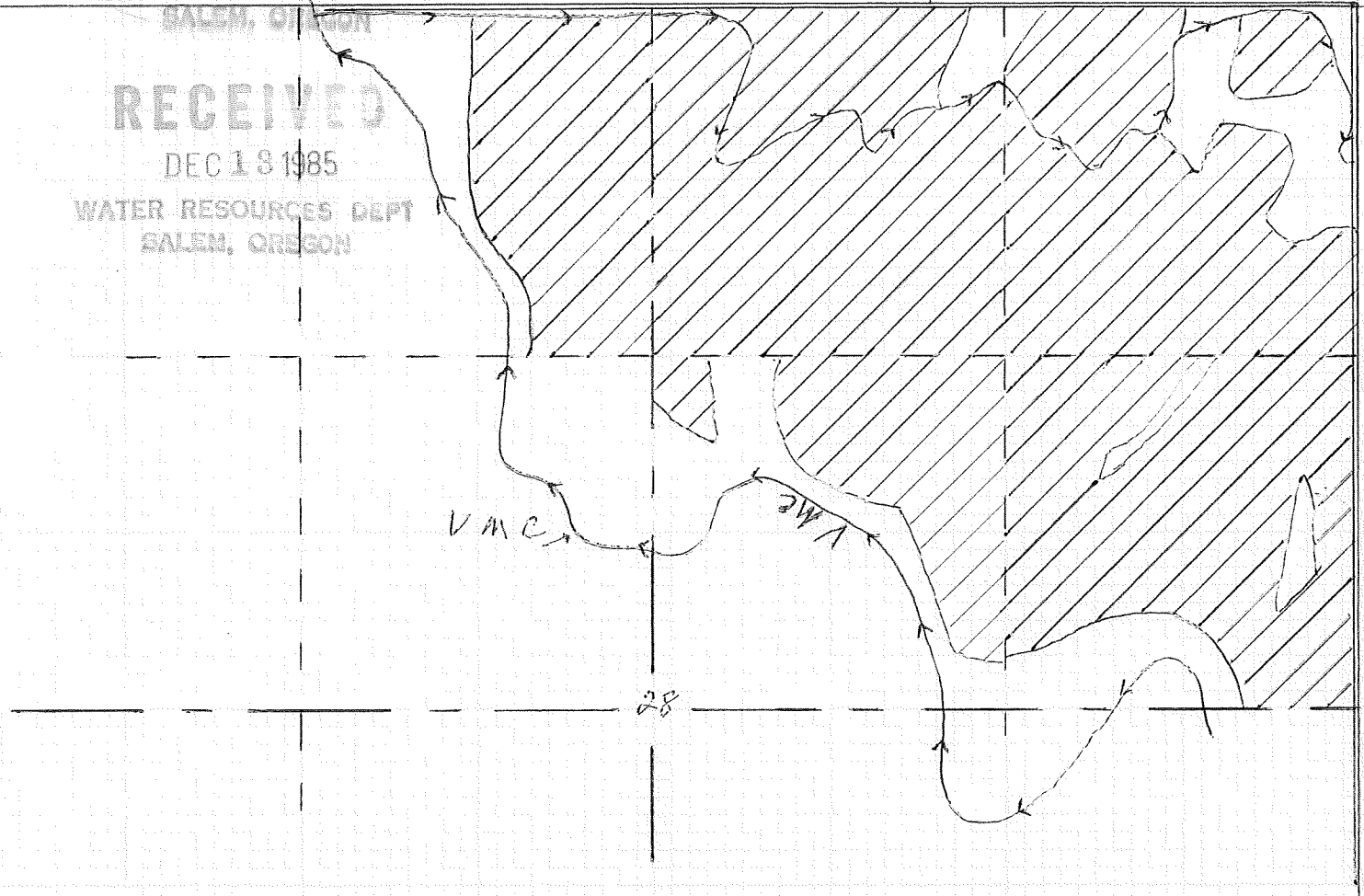
NT

Roadway

RECEIVED

DEC 18 1985

WATER RESOURCES DEPT
SALEM, OREGON



Township 17 S., Range 44 E., W.M.
Section 28:

NW $\frac{1}{4}$ NE $\frac{1}{4}$	-	30	+	6	B.C.	=	36
SW $\frac{1}{4}$ NE $\frac{1}{4}$	-	12	+	3	"	=	15
NE $\frac{1}{4}$ NW $\frac{1}{4}$	-	8	+	8	"	=	16
NE $\frac{1}{4}$ NE $\frac{1}{4}$	-	18	+	12	"	=	30
SE $\frac{1}{4}$ NE $\frac{1}{4}$	-	30	+	2	"	=	32

①

Application No. 67362

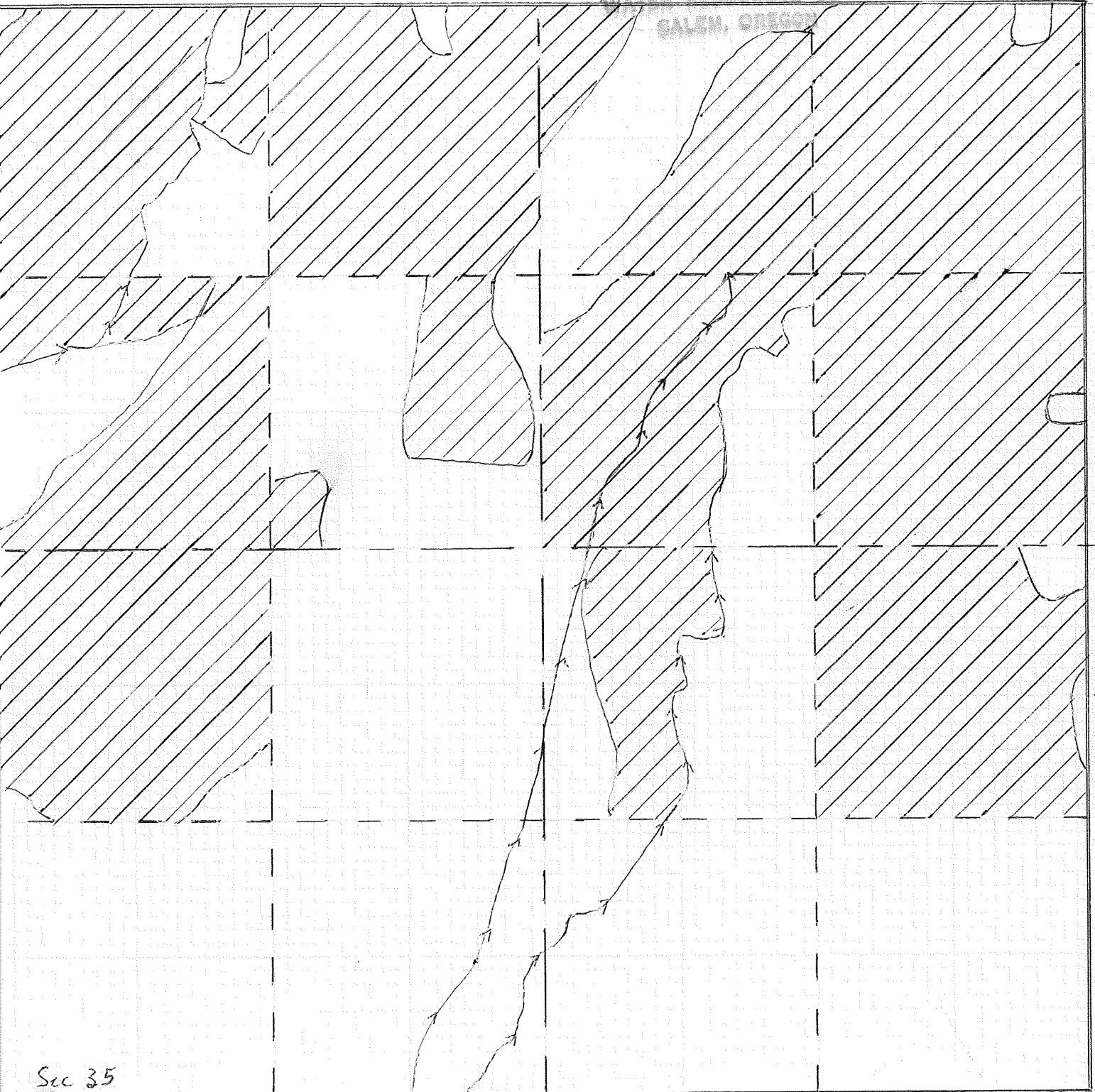
Permit No. 50729

RECEIVED

MAY 16 1984

Roadway

WATER RESOURCES DEPT
SALEM, OREGON



Sec 35

Township 17 S., Range 44 E., W.M.
Section 35:

SE $\frac{1}{4}$ NW $\frac{1}{4}$ - 0 + 13 B.C. = 13
 NW $\frac{1}{4}$ NE $\frac{1}{4}$ - 15 + 9 " = 24
 NE $\frac{1}{4}$ NE $\frac{1}{4}$ - 35 + 3 " = 38
 SE $\frac{1}{4}$ NE $\frac{1}{4}$ - 36 + 3 " = 39
 NE $\frac{1}{4}$ SE $\frac{1}{4}$ - 30 + 7 " = 37
 NE $\frac{1}{4}$ NW $\frac{1}{4}$ - 25 + 12 " = 37
 NW $\frac{1}{4}$ SE $\frac{1}{4}$ - 10 + 3 " = 13
 SW $\frac{1}{4}$ NE $\frac{1}{4}$ - 20 + 8 " = 28

SW $\frac{1}{4}$ NW $\frac{1}{4}$ - 20 + 11 B.C. = 31
 NW $\frac{1}{4}$ SW $\frac{1}{4}$ - 20 + 17 " = 37
 NW $\frac{1}{4}$ NW $\frac{1}{4}$ - 20 + 11 " = 31

Application No. 67362
 Permit No. 50729

RECEIVED

DEC 13 1985

WATER RESOURCES DEPT
SALEM, OREGON

Roadway

RECEIVED

MAY 16 1984

WATER RESOURCES DEPT
SALEM, OREGON

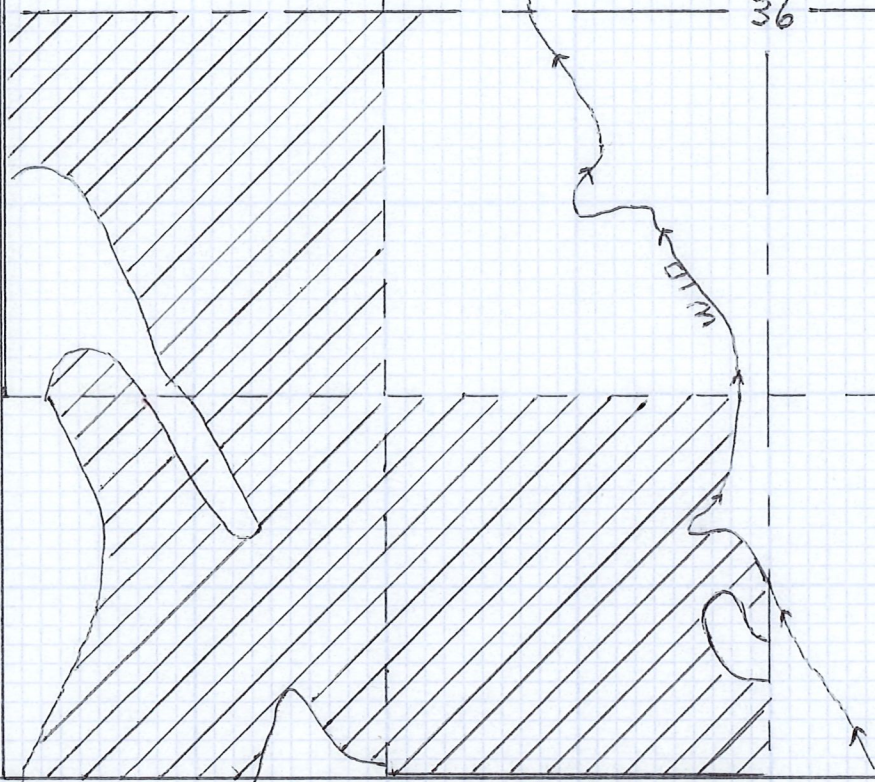
RECEIVED

DEC 13 1985

WATER RESOURCES DEPT
SALEM, OREGON

N↑

Roadway



Roadway

Township 17 S., Range 44 E., W.M.
Section 36:

- NW $\frac{1}{4}$ SW $\frac{1}{4}$ - 30 + 3 B.C. = 33
- SW $\frac{1}{4}$ SW $\frac{1}{4}$ - 0 + 30 " = 30
- SE $\frac{1}{4}$ SW $\frac{1}{4}$ - 0 + 36 " = 36

Application No. 67362

Permit No. 50729

N↑

RECEIVED

MAY 16 1984

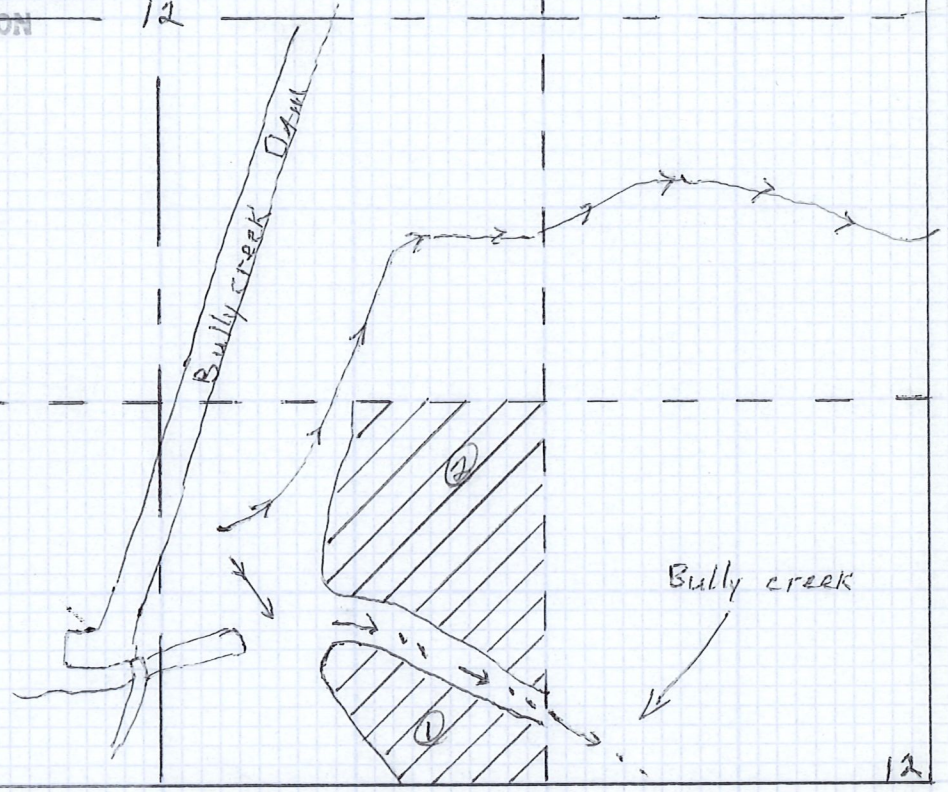
WATER RESOURCES DEPT
SALEM, OREGON

RECEIVED

DEC 13 1985

WATER RESOURCES DEPT
SALEM, OREGON

12



Township 18 S., Range 43 E., W.M.
Section 12:

SW $\frac{1}{4}$ SE $\frac{1}{4}$ - 16 + 3 B.C. = 19

Application No. 67362

Permit No. 50729

RECEIVED

MAY 30 1984

WATER RESOURCES DEPT
SALEM, OREGON

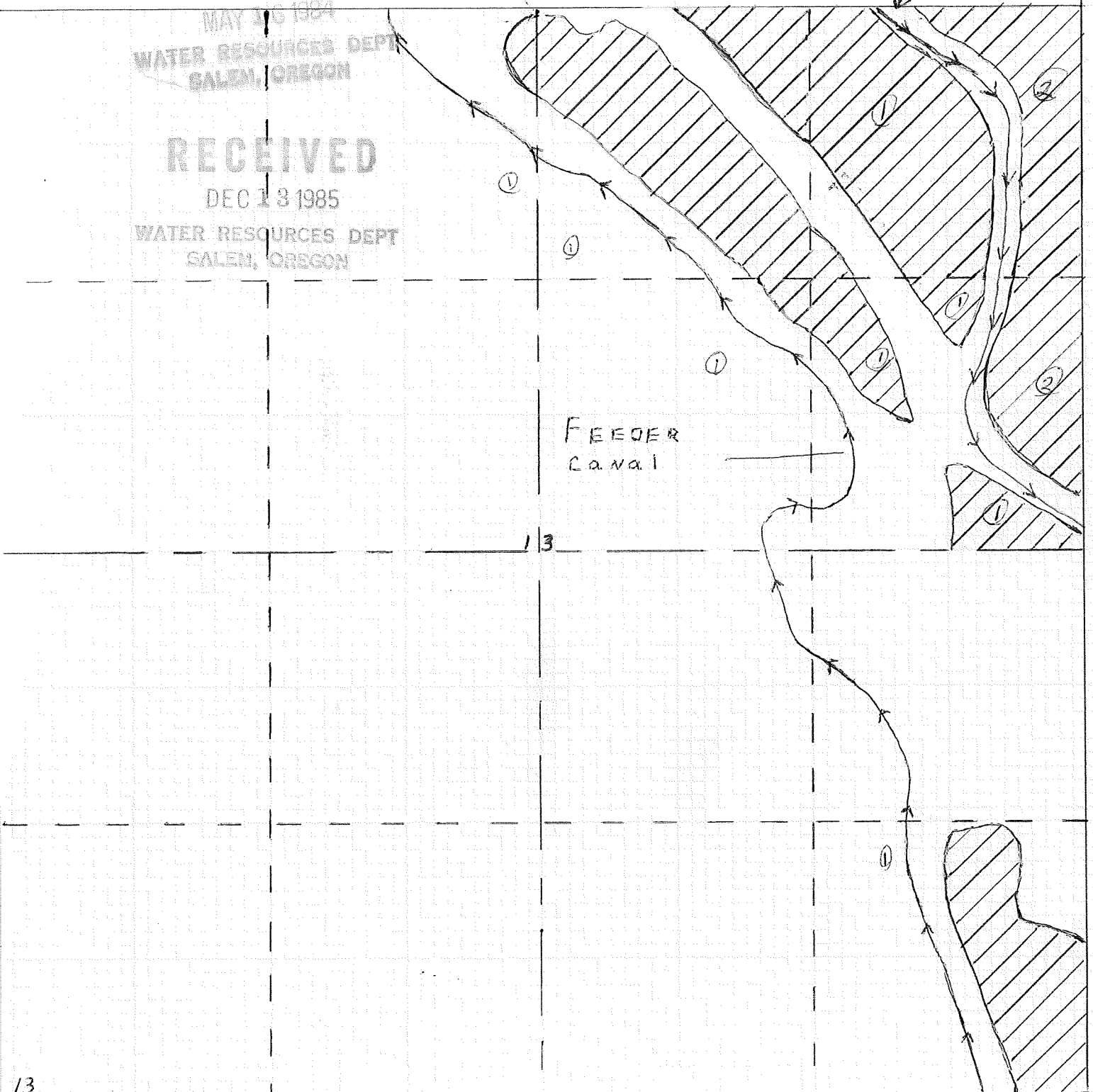
RECEIVED

DEC 13 1985

WATER RESOURCES DEPT
SALEM, OREGON

NA

Bully creek



Towship 18 S., Range 43 E., W.M.
Section 13:

SW 1/4 NE 1/4	-	0 + 1	B.C.	=	1
SE 1/4 NE 1/4	-	13 + 4	"	=	17
NE 1/4 NE 1/4	-	25 + 5	"	=	30
SE 1/4 SE 1/4	-	8 + 4	"	=	12
NE 1/4 NW 1/4	-	0 + 1	"	=	1
NW 1/4 NE 1/4	-	20 + 1	"	=	21

Application No. 67362

Permit No. 50729

RECEIVED

DEC 18 1985

WATER RESOURCES DEPT
SALEM, OREGON

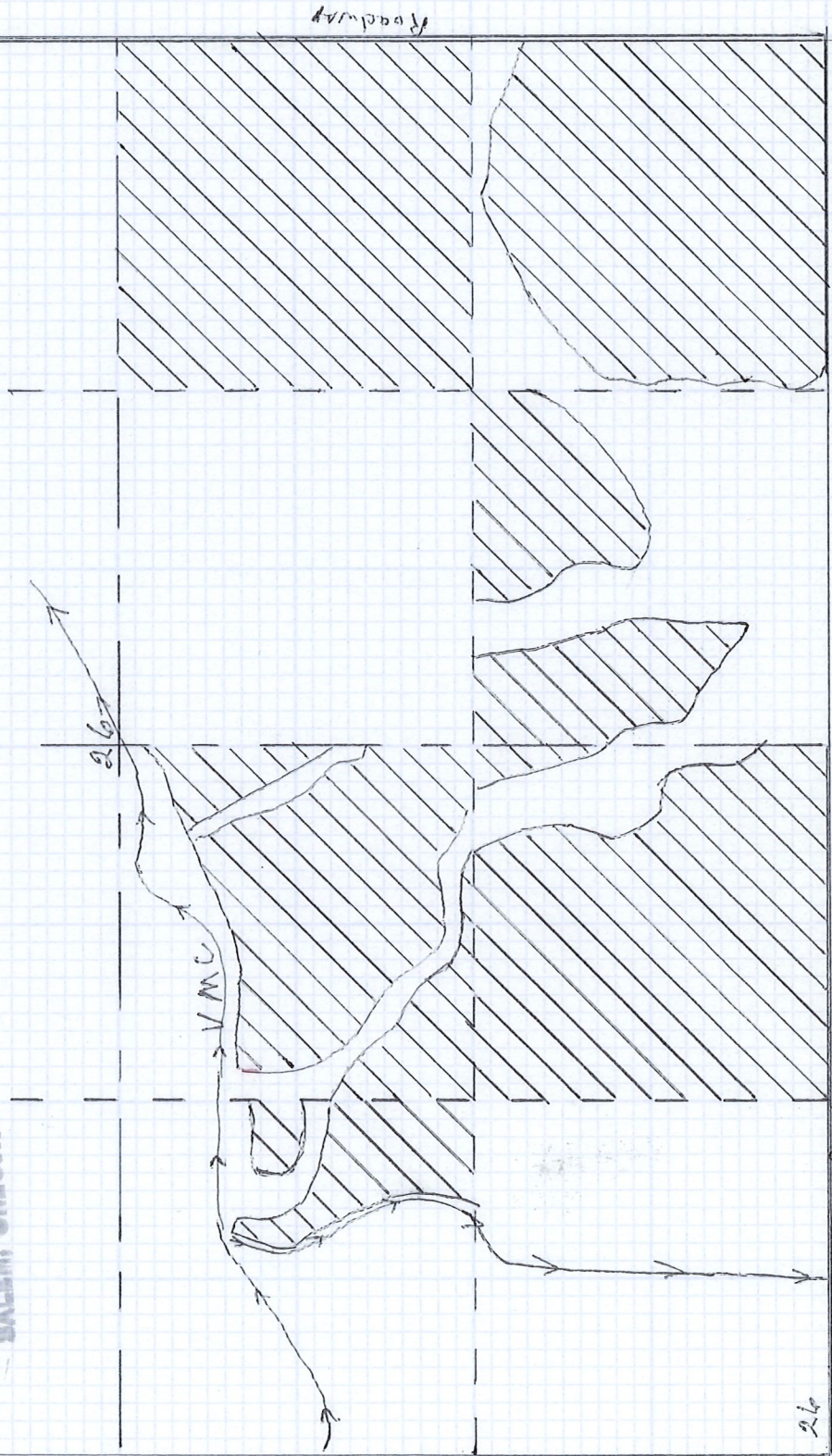
N ↑

Application No. 67362
Permit No. 50729

RECEIVED

MAY 16 1984

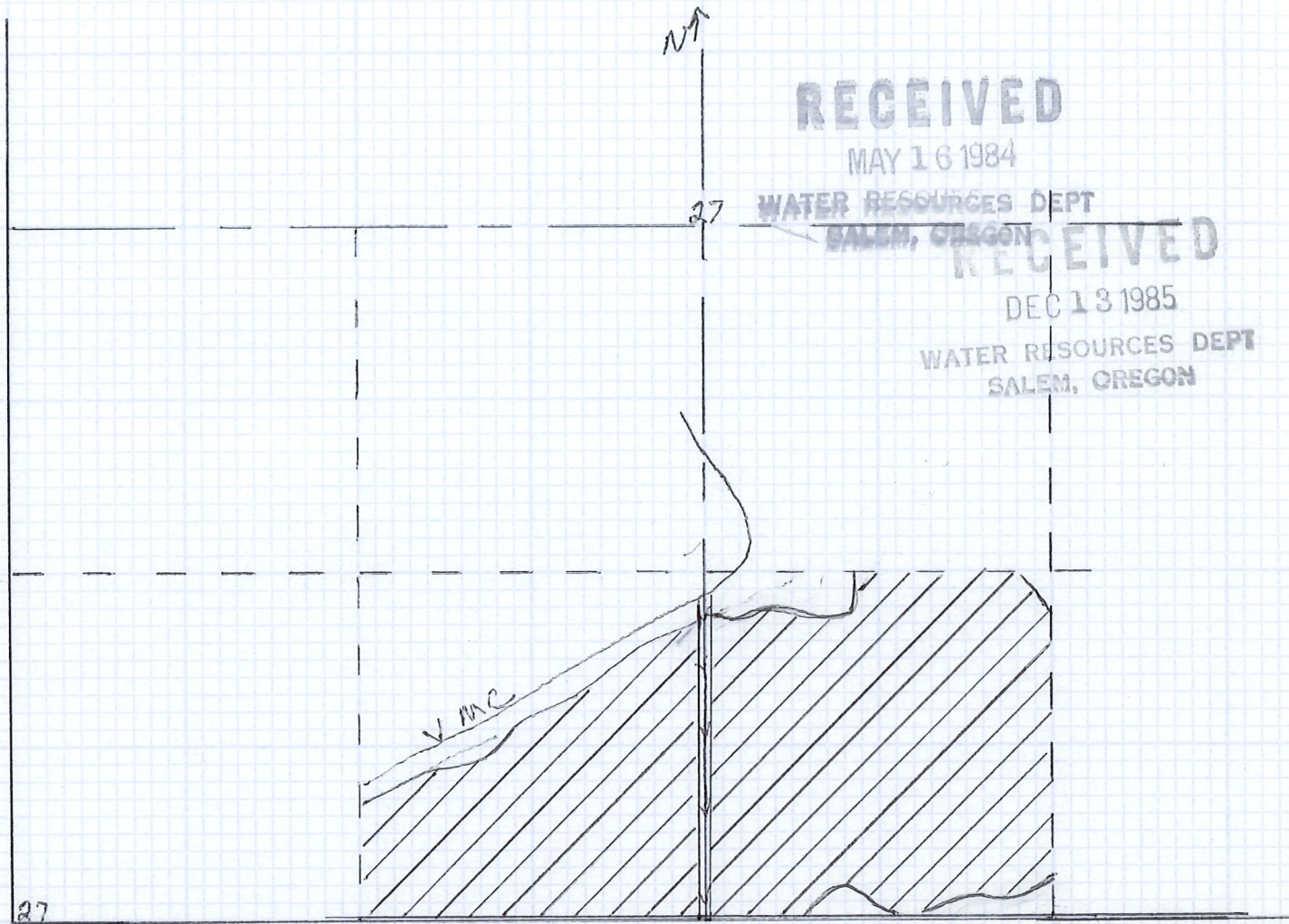
WATER RESOURCES DEPT
SALEM, OREGON



Township 18 S., Range 43 E., W.M.
Section 26:

NE 1/4 SW 1/4 - 14 + 11 B.C. = 25	SE 1/4 SE 1/4 - 32 + 2 B.C. = 34	NW 1/4 SW 1/4 - 5 + 1 B.C. = 6
NE 1/4 SE 1/4 - 36 + 3 " = 39	SW 1/4 SE 1/4 - 15 + 2 " = 17	SE 1/4 SW 1/4 - 29 + 5 " = 34

①



Township 18 S., Range 43 E., W.M.
 Section 27:

SE $\frac{1}{4}$ SW $\frac{1}{4}$ - 16 + 5 B.C. = 21
 SW $\frac{1}{4}$ SE $\frac{1}{4}$ - 34 + 2 " = 36

①

Application No. 67362
 Permit No. 50729

RECEIVED

N↑

DEC 13 1985

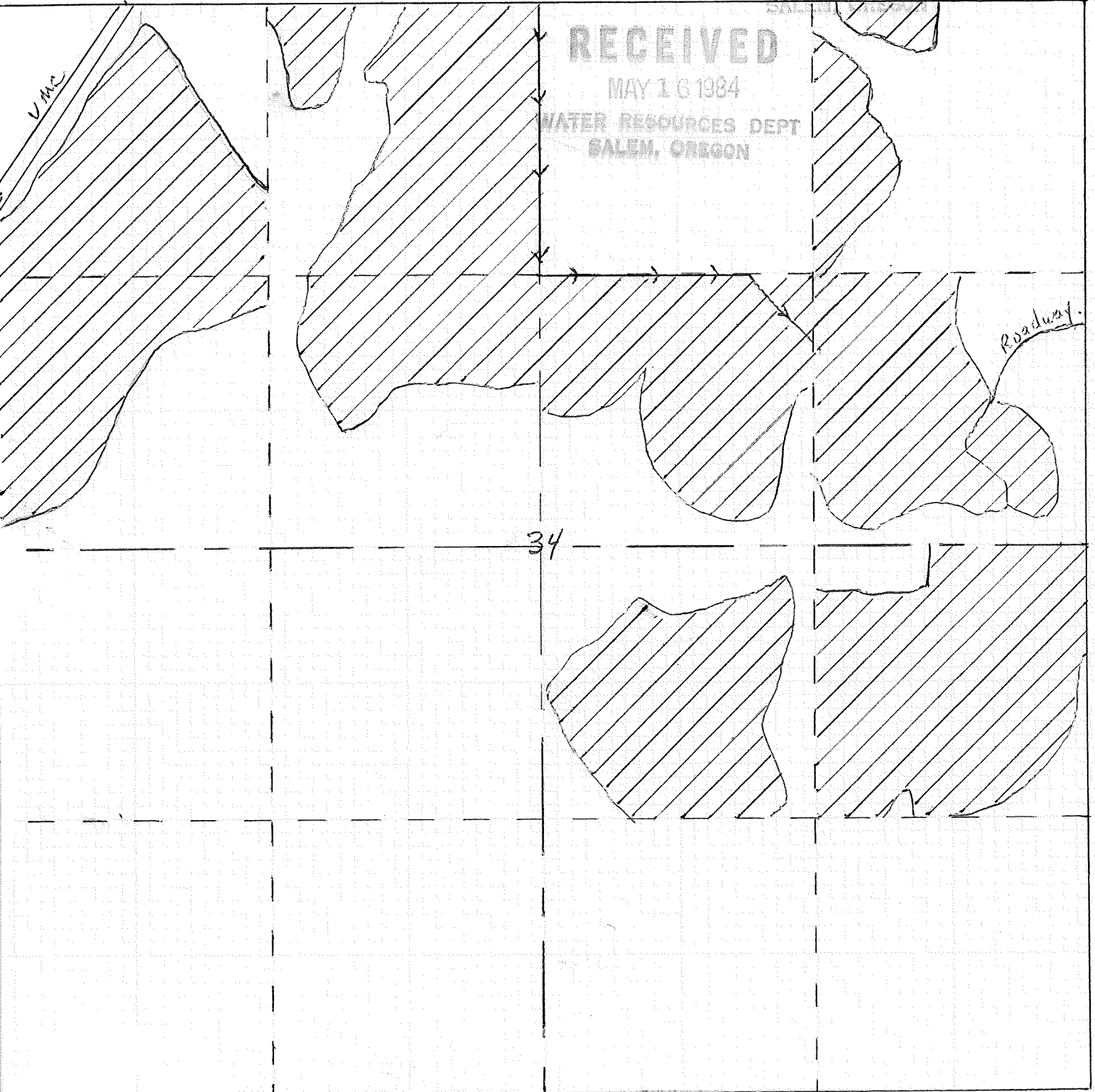
WATER RESOURCES DEPT

SALEM, OREGON

RECEIVED

MAY 16 1984

WATER RESOURCES DEPT
SALEM, OREGON



Township 18 S., Range 43 E., W.M.
Section 34:

①

Application No. 67362
Permit No. 50729

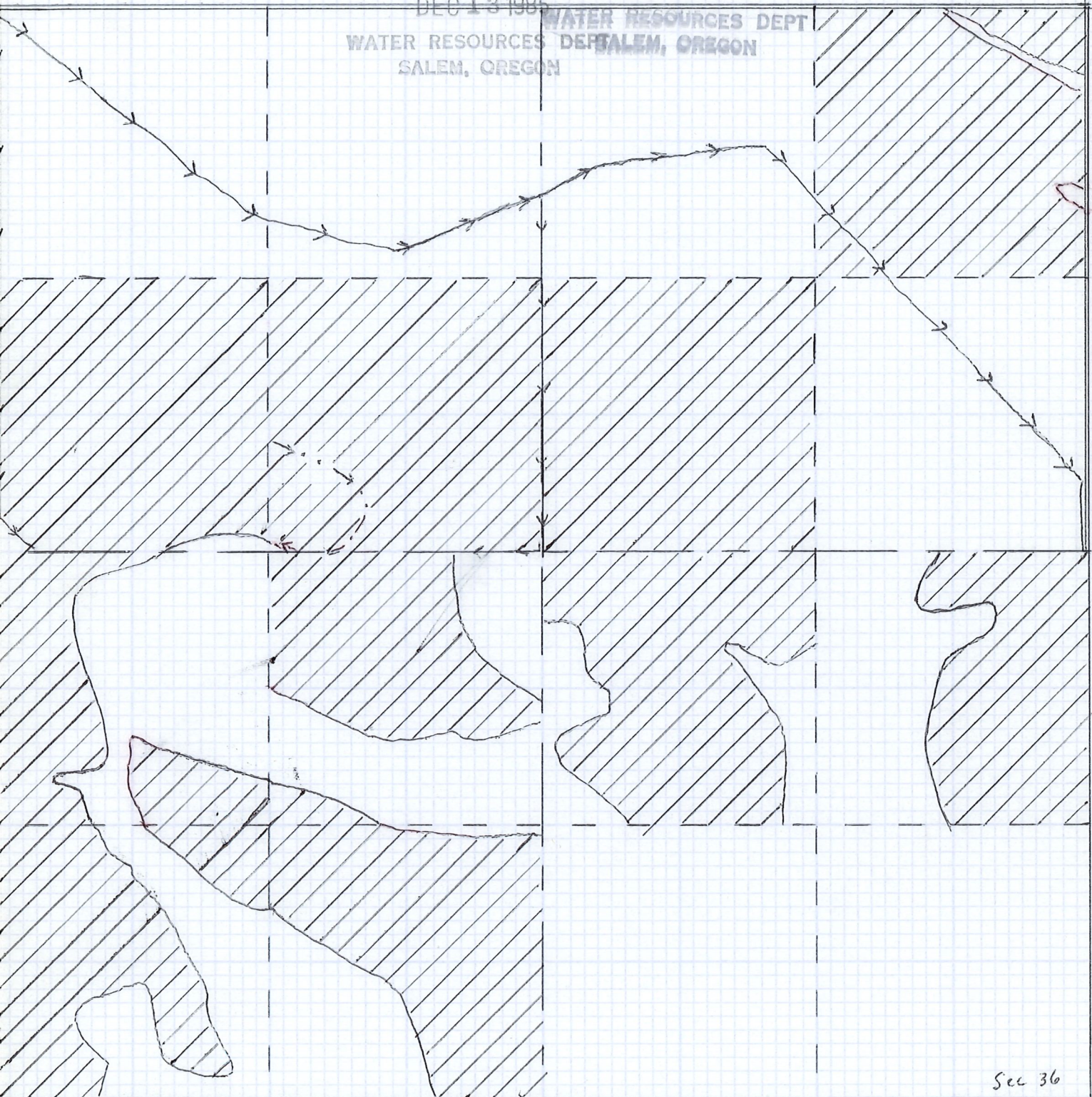
- NE 1/4 NW 1/4 - 18 + 11 B.C. = 29
- NW 1/4 NW 1/4 - 14 + 10 " = 24
- SW 1/4 NW 1/4 - 8 + 12 " = 20
- SE 1/4 NW 1/4 - 8 + 8 " = 16
- SE 1/4 NE 1/4 - 23 + 1 " = 24
- NE 1/4 SE 1/4 - 25 + 10 " = 35
- SW 1/4 NE 1/4 - 26 + 1 " = 27
- NW 1/4 SE 1/4 - 17 + 6 " = 23
- NE 1/4 NE 1/4 - 6 + 3 " = 9

RECEIVED RECEIVED

MAY 16 1984

DEC 13 1985

WATER RESOURCES DEPT
WATER RESOURCES DEPT SALEM, OREGON



Sec 36

Township 18 S., Range 43 E., W.M.
Section 36:

(1)

$NE\frac{1}{2}SE\frac{1}{2}$ - 18 + 4 B.C. = 22
 $NE\frac{1}{2}SW\frac{1}{2}$ - 20 + 3 " = 23
 $SE\frac{1}{2}SW\frac{1}{2}$ - 22 + 6 " = 28
 $NW\frac{1}{2}SE\frac{1}{2}$ - 29 + 3 " = 32
 $NE\frac{1}{2}NE\frac{1}{2}$ - 36 + 1 " = 37
 $SW\frac{1}{2}NE\frac{1}{2}$ - 37 + 2 " = 39
 $NW\frac{1}{2}SW\frac{1}{2}$ - 10 + 9 " = 19
 $SW\frac{1}{2}SW\frac{1}{2}$ - 25 + 1 " = 26

$SW\frac{1}{2}NW\frac{1}{2}$ - 35 + 3 B.C. = 38
 $SE\frac{1}{2}NW\frac{1}{2}$ - 37 + 1 " = 38

Application No. 67362
 Permit No. 50729

NA

RECEIVED

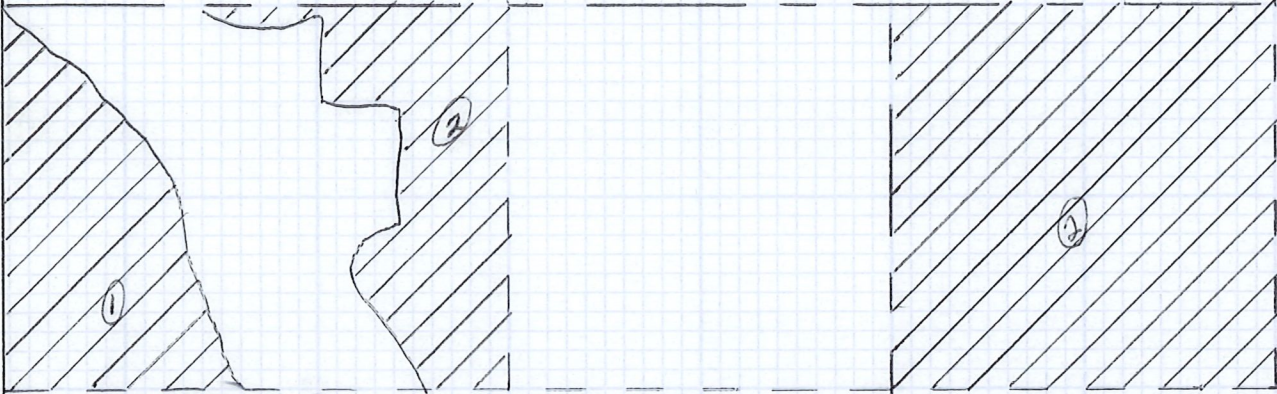
DEC 18 1985

WATER RESOURCES DEPT
SALEM, OREGON

RECEIVED

MAY 16 1984

WATER RESOURCES DEPT
SALEM, OREGON



Sec 18

Township 18 S., Range 44 E., W.M.
Section 18:

NW $\frac{1}{4}$ SW $\frac{1}{4}$ - 29 + 2 B.C. = 31

NW $\frac{1}{4}$ SE $\frac{1}{4}$ - 20 + 2 + 6 B.C. = 28

NW $\frac{1}{4}$ SE $\frac{1}{4}$ - Supplemental state right permit # G 2838

permit 29882

Application No. 67362

Permit No. 50729

RECEIVED

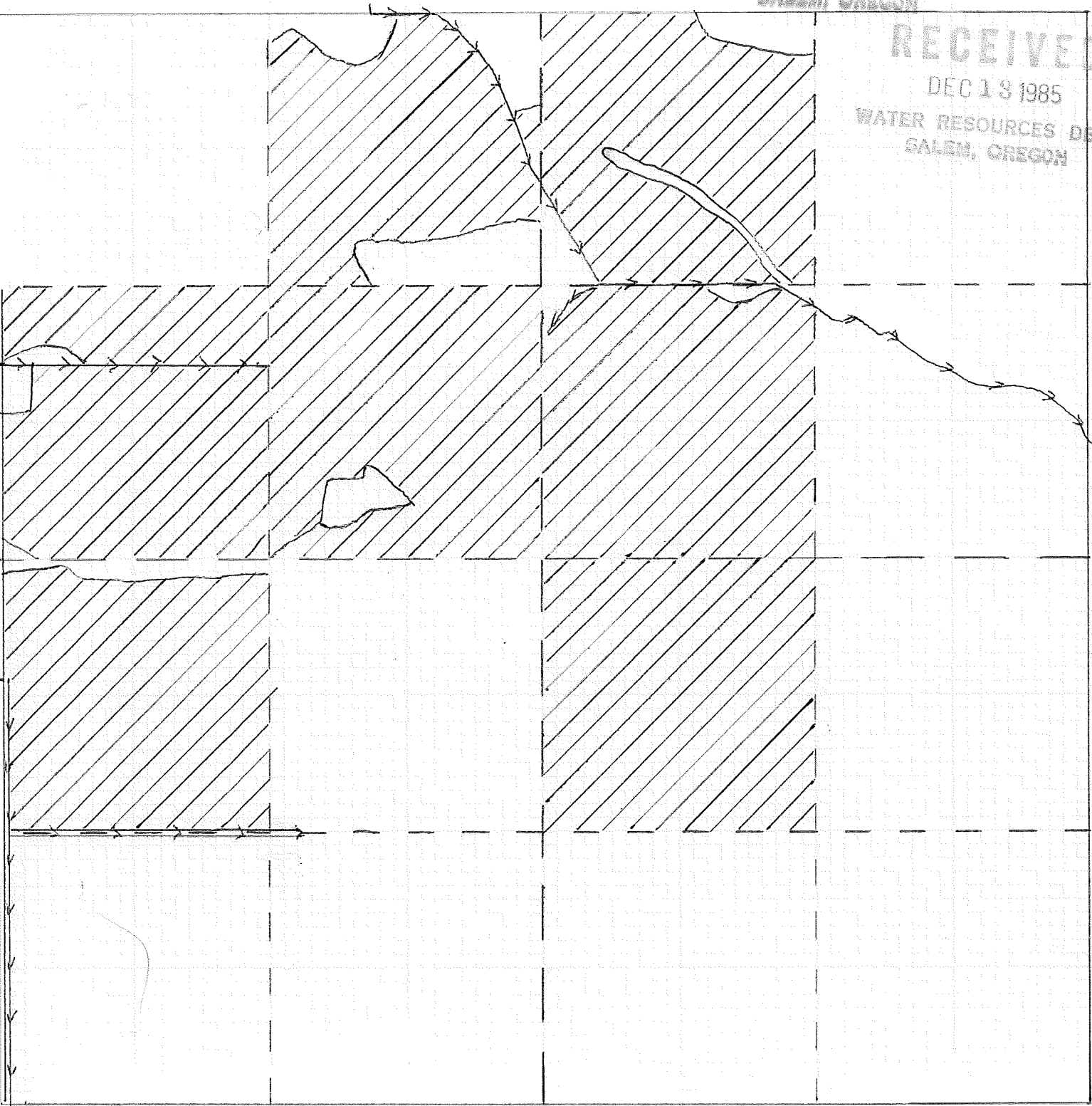
MAY 16 1984

WATER RESOURCES DEPT
SALEM, OREGON

RECEIVED

DEC 13 1985

WATER RESOURCES DEPT
SALEM, OREGON



Township 18 South, Range 44 East, W.M.
Section 22:

NW $\frac{1}{4}$ SW $\frac{1}{4}$	- 34 + 2 B.C.	= 36
SW $\frac{1}{4}$ NW $\frac{1}{4}$	- 26 + 10 "	= 36
NW $\frac{1}{4}$ NE $\frac{1}{4}$	- 29 + 5 "	= 34
SW $\frac{1}{4}$ NE $\frac{1}{4}$	- 34 + 3 "	= 37
NE $\frac{1}{4}$ NW $\frac{1}{4}$	- 18 - 11 "	= 29
SE $\frac{1}{4}$ NW $\frac{1}{4}$	- 26 + 12 "	= 38
NW $\frac{1}{4}$ SE $\frac{1}{4}$	- 39 + 1 "	= 40

①
 Application No. 67362
 Permit No. 50729

RECEIVED RECEIVED

MAY 16 1984

DEC 18 1985

WATER RESOURCES DEPT WATER RESOURCES DEPT
OREGON OREGON



Township 18 South, Range 44 East, W.M.
Section 23:

①


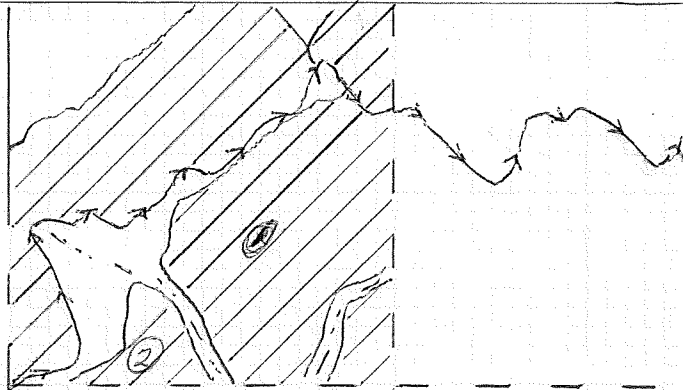
NE $\frac{1}{4}$ NE $\frac{1}{4}$ - 36 + 1 B.C. = 37	NE $\frac{1}{4}$ NW $\frac{1}{4}$ - 20 + 11 B.C. = 31
SE $\frac{1}{4}$ SW $\frac{1}{4}$ - 19 + 5 " = 24	SE $\frac{1}{4}$ NW $\frac{1}{4}$ - 20 + 8 " = 28
NW $\frac{1}{4}$ NE $\frac{1}{4}$ - 20 + 17 " = 37	NW $\frac{1}{4}$ SE $\frac{1}{4}$ - 29 + 1 " = 30
SW $\frac{1}{4}$ NE $\frac{1}{4}$ - 20 + 18 " = 38	SW $\frac{1}{4}$ SE $\frac{1}{4}$ - 16 + 3 " = 19
NE $\frac{1}{4}$ SE $\frac{1}{4}$ - 36 + 1 " = 37	
SW $\frac{1}{4}$ NW $\frac{1}{4}$ - 20 + 14 " = 34	
NW $\frac{1}{4}$ NW $\frac{1}{4}$ - 20 + 16 " = 36	

Application No. 67362
Permit No. 50729

RECEIVED

DEC 13 1985

WATER RESOURCES DEPT
SALEM, OREGON



RECEIVED

MAY 16 1984

WATER RESOURCES DEPT
SALEM, OREGON

25

Township 18 South, Range 44 East, W.M.
Section 25:

↙ permit # 29882

NW¹/₄NE¹/₄ - 25 + 1 B.C. + 3 B.C. = 29

SW¹/₄NW¹/₄ - 10 + 3 " = 13

①

Application No. 67362

Permit No. 50729

RECEIVED

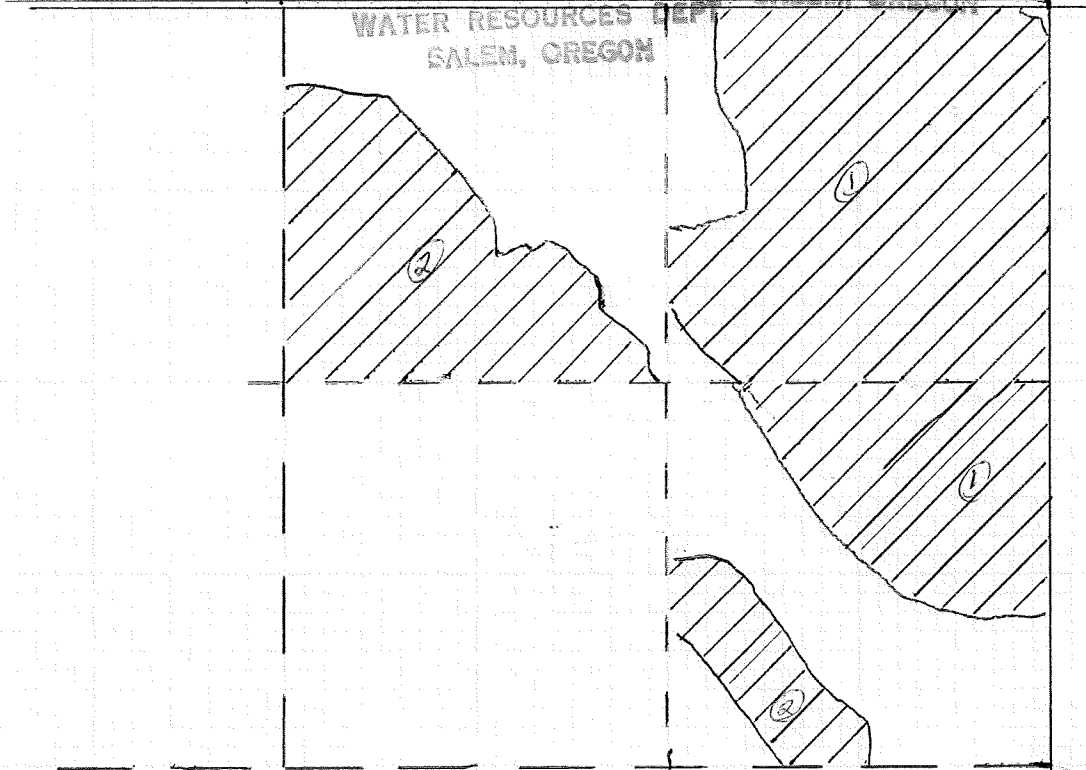
RECEIVED

MAY 16 1984

DEC 13 1985

WATER RESOURCES DEPT
SALEM, OREGON

WATER RESOURCES DEPT
SALEM, OREGON



Township 18 South, Range 44 East, W.M.
Section 26:

$NE\frac{1}{4}NE\frac{1}{4} - 29 + 6 \text{ B.C.} - 35$
 $NW\frac{1}{4}NE\frac{1}{4} - 12 + 3 \text{ " } + 3 \text{ B.C.} = 18$
 $SE\frac{1}{4}NE\frac{1}{4} - 18 + 3 \text{ " } - 21$

permit 50729

Application No. 67362

Permit No. 50729

RECEIVED

MAY 16 1984

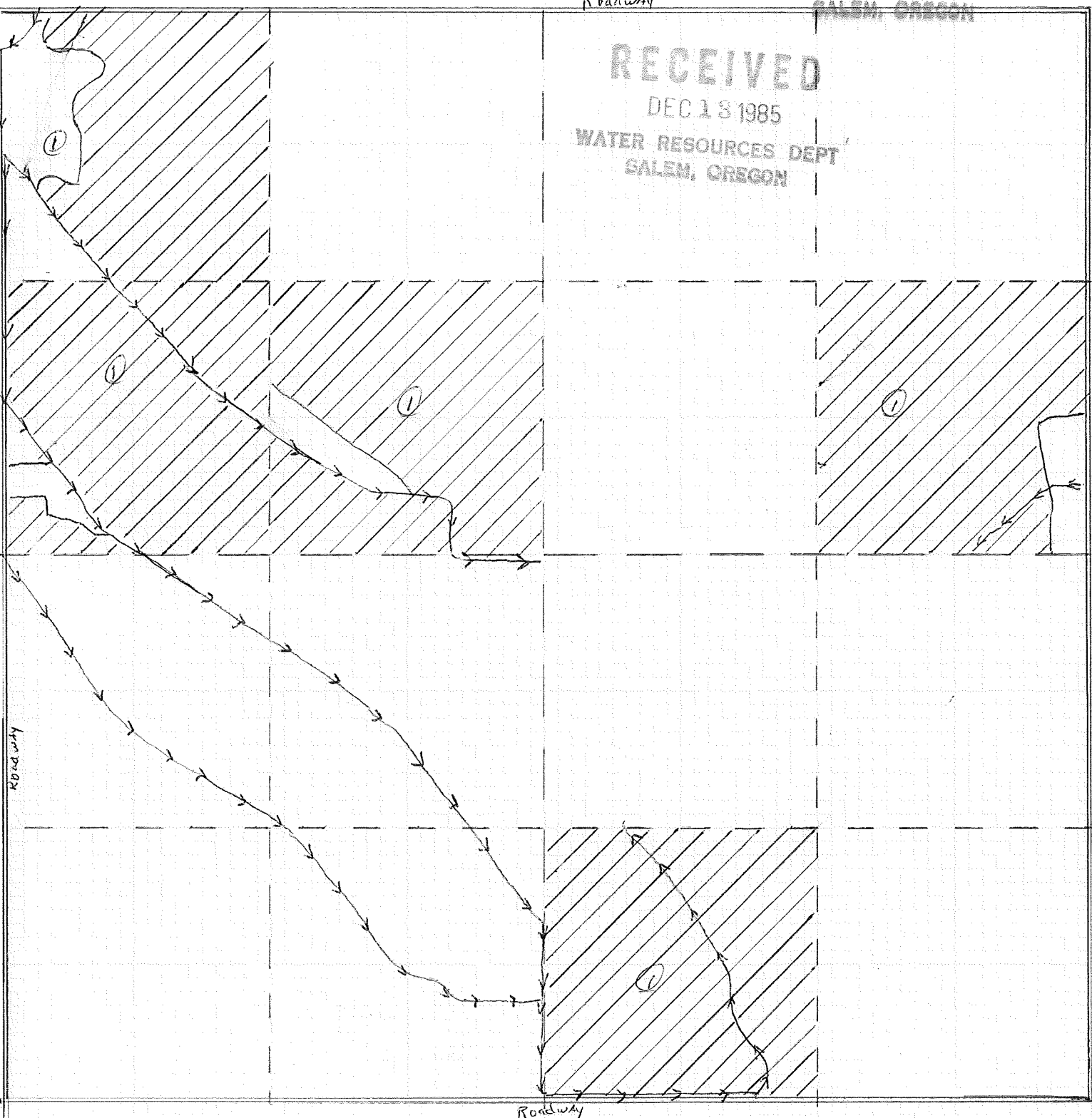
WATER RESOURCES DEPT
SALEM, OREGON

Roadway

RECEIVED

DEC 18 1985

WATER RESOURCES DEPT
SALEM, OREGON



Township 18 South, Range 44 East, W.M.
Section 28:

- SW $\frac{1}{4}$ SE $\frac{1}{4}$ - 38 + 1 B.C. = 39
- SE $\frac{1}{4}$ NE $\frac{1}{4}$ - 28 + 8 " = 36
- SE $\frac{1}{4}$ NW $\frac{1}{4}$ - 32 + 4 " = 36
- SW $\frac{1}{4}$ NW $\frac{1}{4}$ - 30 + 2 " = 32
- NW $\frac{1}{4}$ NW $\frac{1}{4}$ - 22 + 4 " = 26

Application No. 67362
Permit No. 50729

RECEIVED

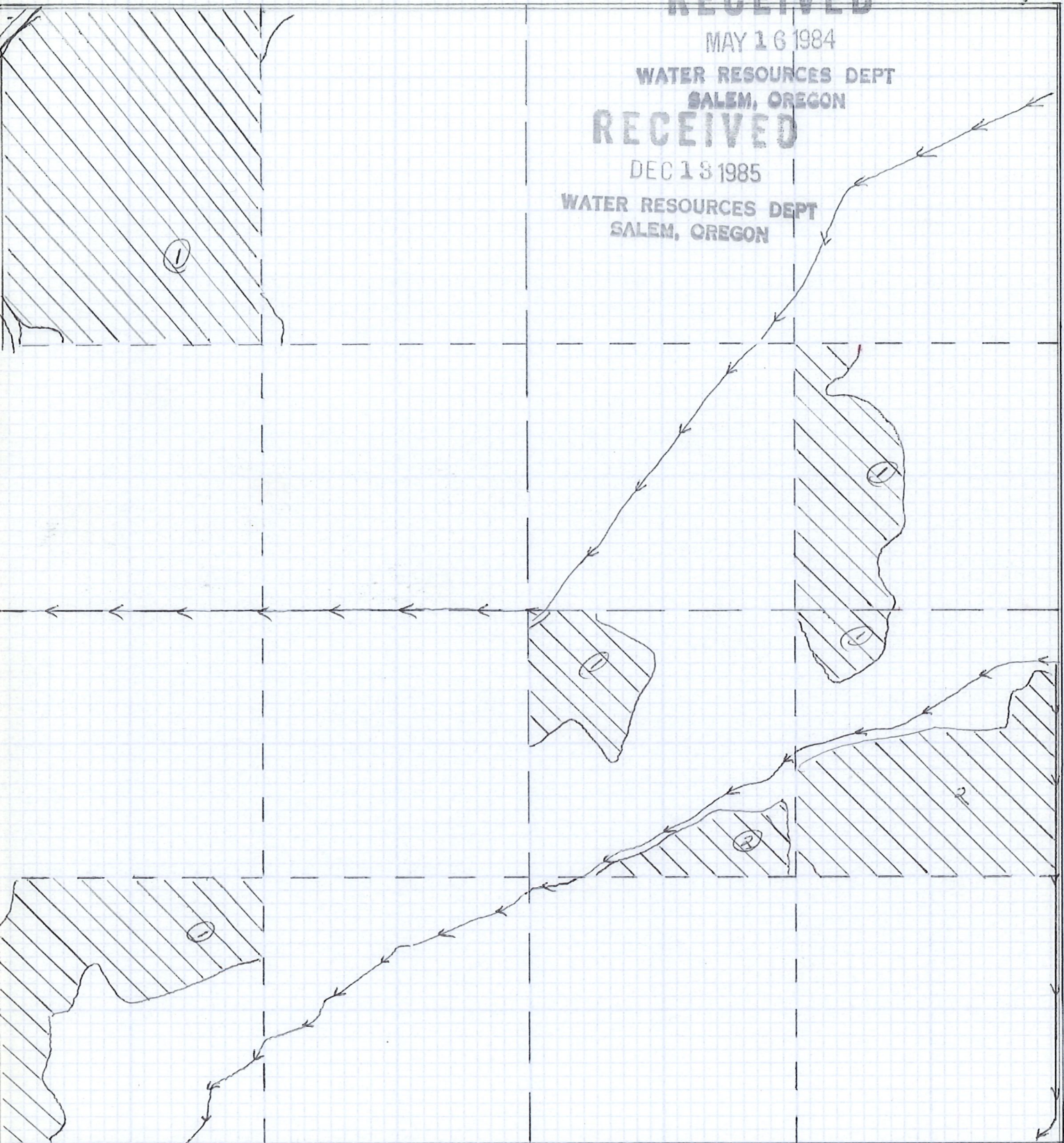
MAY 16 1984

WATER RESOURCES DEPT
SALEM, OREGON

RECEIVED

DEC 18 1985

WATER RESOURCES DEPT
SALEM, OREGON



Township 18 South, Range 44 East, W.M.

Section 30:

NW $\frac{1}{4}$ NE $\frac{1}{4}$	- 22 + 3	B.C.	= 25
SW $\frac{1}{4}$ SW $\frac{1}{4}$	- 44 + 4	"	= 48
SW $\frac{1}{4}$ NE $\frac{1}{4}$	- 10 + 2	"	= 12
NE $\frac{1}{4}$ NW $\frac{1}{4}$	- 9 + 4	"	= 13
SE $\frac{1}{4}$ SE $\frac{1}{4}$	- 15 + 6	"	= 21

Acres permit # 29882

(22 + 1 + 200 = 25)

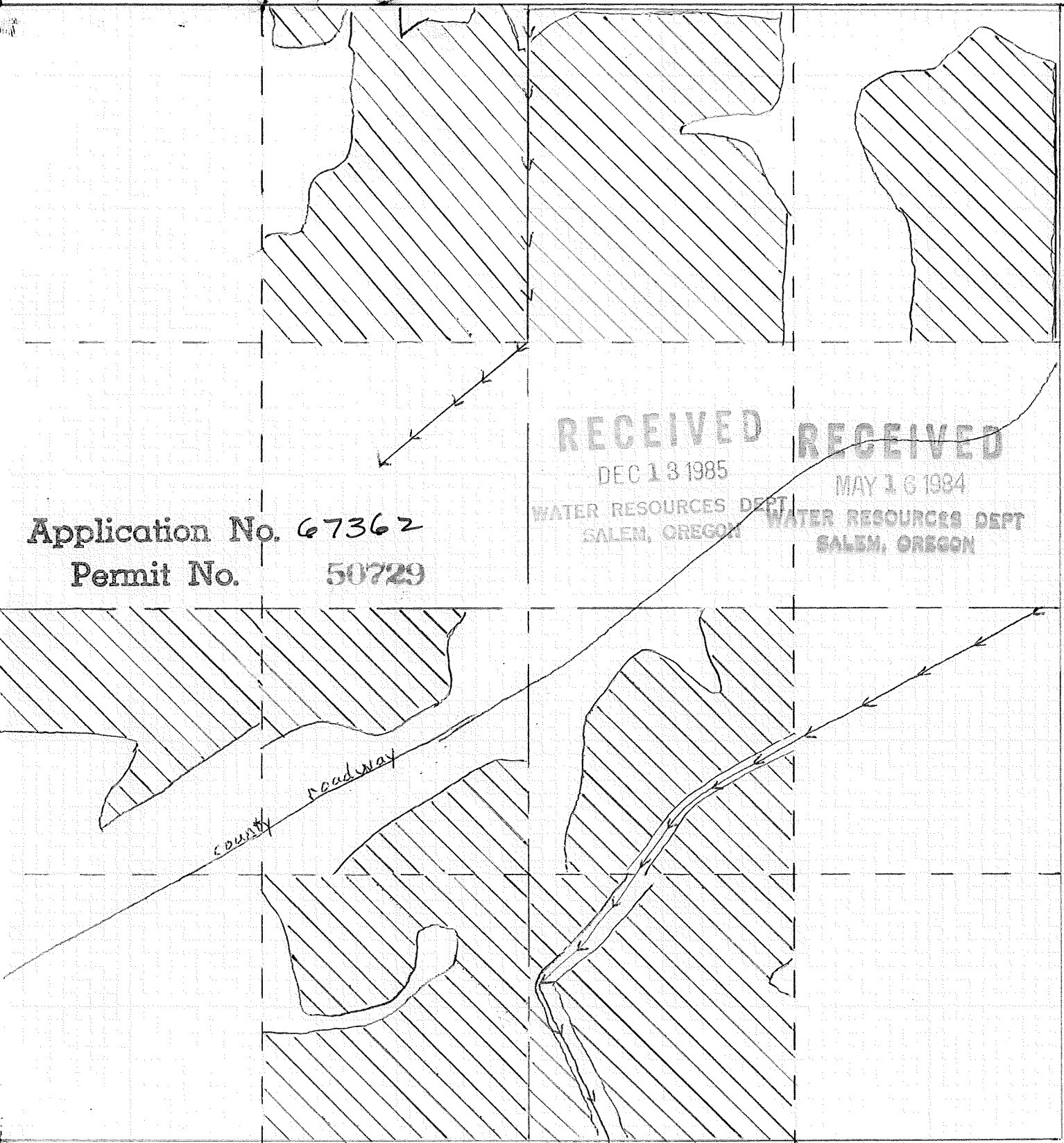
Application No. 67362

Permit No. 50729

Application No. 67362
 Permit No. 50729

RECEIVED
 DEC 13 1985
 WATER RESOURCES DEPT.
 SALEM, OREGON

RECEIVED
 MAY 16 1984
 WATER RESOURCES DEPT.
 SALEM, OREGON



Township 18 S. Range 44 E., W.M.
 Section 31:

NW $\frac{1}{4}$ SW $\frac{1}{4}$ - 35 + 9 B.C. = 44	NE $\frac{1}{4}$ SE $\frac{1}{4}$ - 6 + 29 B.C. = 35
SW $\frac{1}{4}$ NW $\frac{1}{4}$ - 40 + 6 " = 46	SW $\frac{1}{4}$ SE $\frac{1}{4}$ - 20 + 3 " = 23
NW $\frac{1}{4}$ NW $\frac{1}{4}$ - 26 + 2 " = 28	
SW $\frac{1}{4}$ NE $\frac{1}{4}$ - 24 + 3 " = 27	
NW $\frac{1}{4}$ SE $\frac{1}{4}$ - 4 + 17 " = 21	
SE $\frac{1}{4}$ NE $\frac{1}{4}$ - 34 + 1 " = 35	

RECEIVED

MAY 16 1984

WATER RESOURCES DEPT
SALEM, OREGON

RECEIVED

DEC 13 1985

WATER RESOURCES DEPT
SALEM, OREGON



Township 18 South, Range 44 East, W.M. ①
Section 32:

NW $\frac{1}{4}$ NW $\frac{1}{4}$ - 8 + 2 B.C. = 10
NE $\frac{1}{4}$ SW $\frac{1}{4}$ - 14 + 2 " = 16

Application No. 67362
Permit No. 50729

RECEIVED


MAY 16 1984

WATER RESOURCES DEPT
SALEM, OREGON

RECEIVED

DEC 13 1985

WATER RESOURCES DEPT
SALEM, OREGON



Township 18 South, Range 45 East, W.M. ①

Section 7:

NW $\frac{1}{4}$ SW $\frac{1}{4}$ - 25 + 5 B.C. = 30

SW $\frac{1}{4}$ NW $\frac{1}{4}$ - 21 + 7 " = 28

Application No. 67362

Permit No. 50729

RECEIVED

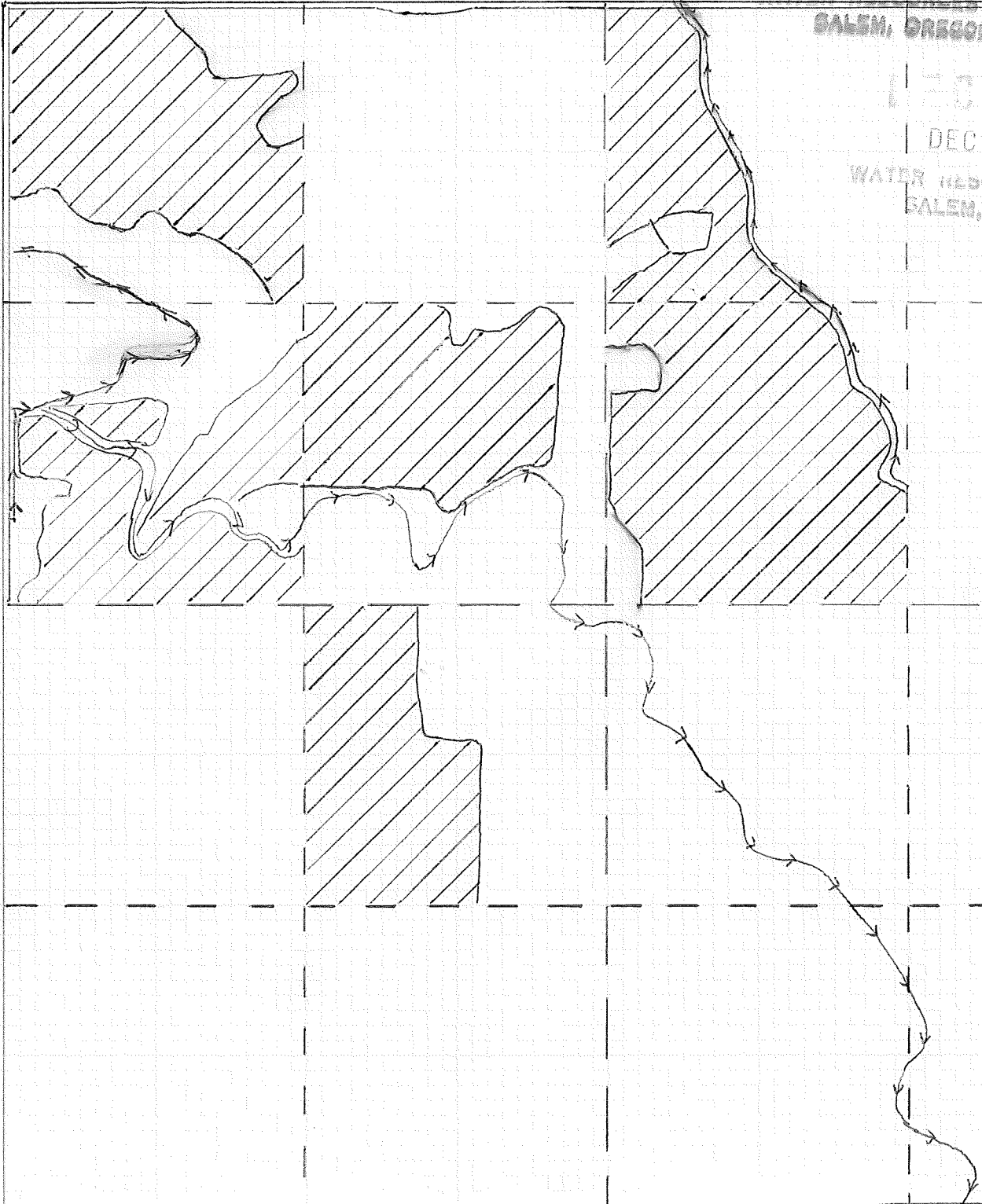
MAY 16 1984

WATER RESOURCES DEPT
SALEM, OREGON

RECEIVED

DEC 13 1985

WATER RESOURCES DEPT
SALEM, OREGON



Township 18 South, Range 45 East, W.M.

①

Section 18:

SW $\frac{1}{4}$ NW $\frac{1}{4}$	-	18	+	3	B.C.	=	21
NW $\frac{1}{4}$ NE $\frac{1}{4}$	-	10	+	5	"	=	15
SW $\frac{1}{4}$ NE $\frac{1}{4}$	-	20	+	14	"	=	34
NW $\frac{1}{4}$ NW $\frac{1}{4}$	-	24	+	1	"	=	25
SE $\frac{1}{4}$ NW $\frac{1}{4}$	-	15	+	5	"	=	20
NE $\frac{1}{4}$ SW $\frac{1}{4}$	-	6	+	15	"	=	21

Application No. 67362

Permit No. 50729

RECEIVED

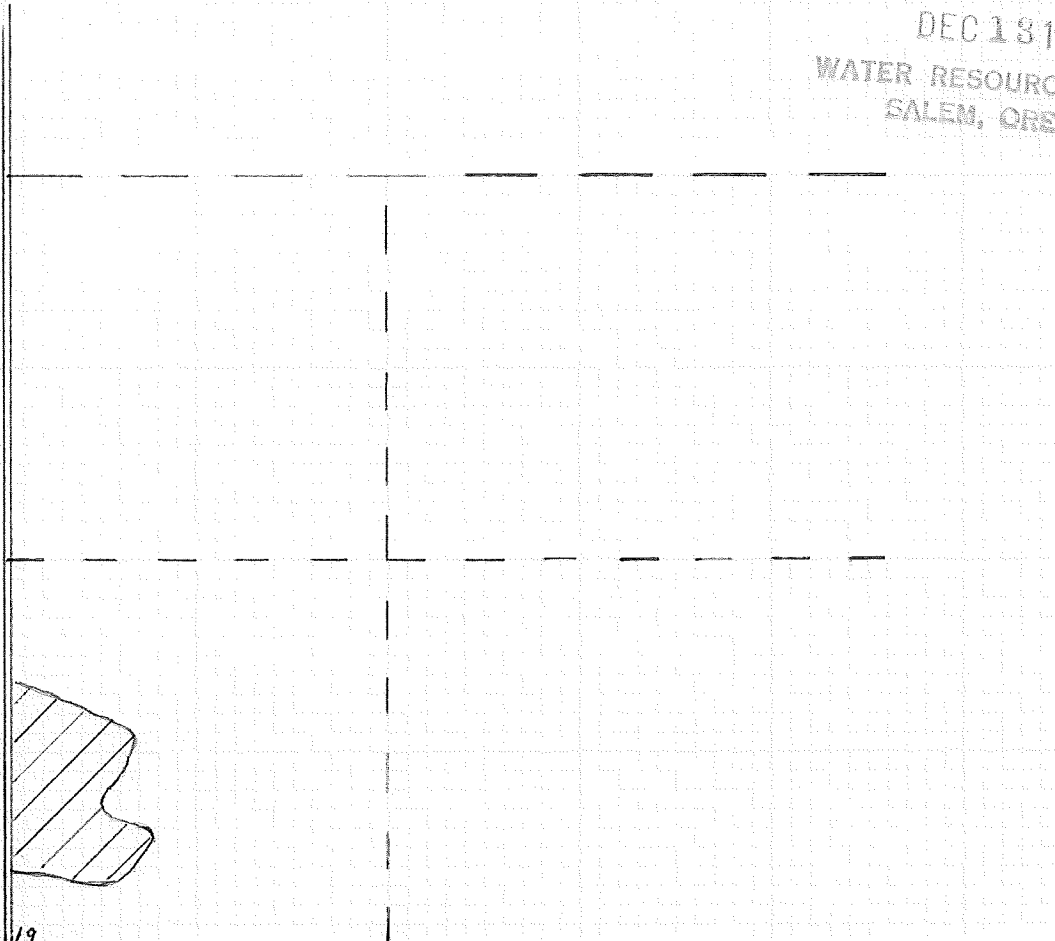
MAY 16 1984

WATER RESOURCES DEPT
SALEM, OREGON

RECEIVED

DEC 13 1985

WATER RESOURCES DEPT
SALEM, OREGON



24 19
25 30

Township 18 South, Range 45 East, W.M.

Section 19:

$SW\frac{1}{4}SW\frac{1}{4} - 0 + 5 B.C. = 5$

①

Application No. 67362

Permit No. 50729

RECEIVED

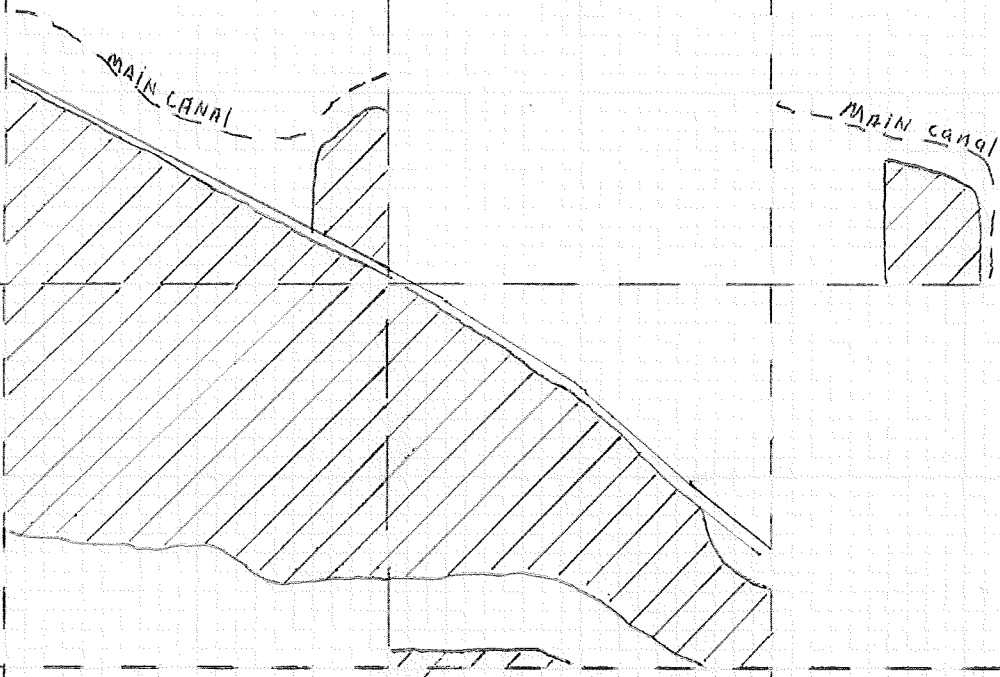
MAY 16 1984

WATER RESOURCES DEPT
SALEM, OREGON

RECEIVED

DEC 13 1985

WATER RESOURCES DEPT
SALEM, OREGON



Township 19 South, Range 41 East, W.M.

①

Section 25:

- SE $\frac{1}{4}$ NE $\frac{1}{4}$ - 2 + 1 B.C. = 3
- SE $\frac{1}{4}$ NW $\frac{1}{4}$ - 11 + 3 " = 14
- NE $\frac{1}{4}$ SW $\frac{1}{4}$ - 26 + 4 " = 30
- NW $\frac{1}{4}$ SE $\frac{1}{4}$ - 14 + 7 " = 21

Application No. 67362

Permit No. 50729

RECEIVED

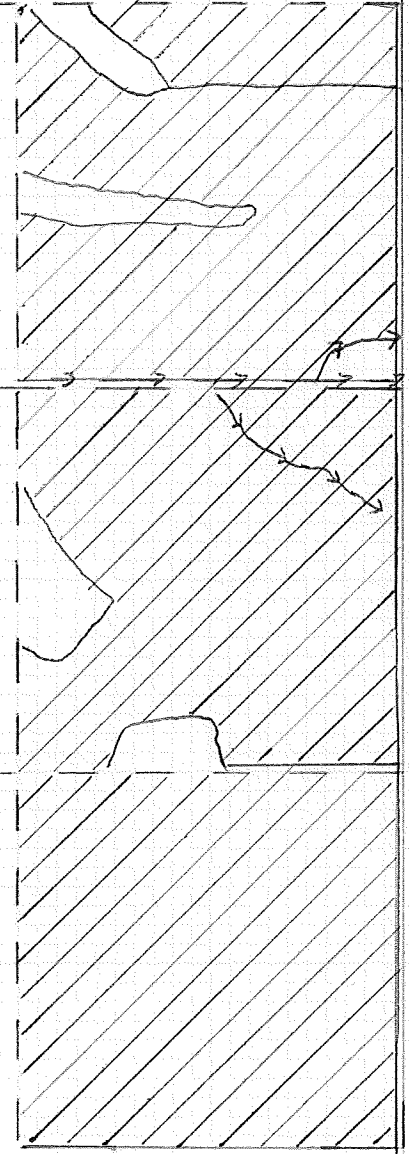
MAY 16 1984

WATER RESOURCES DEPT
SALEM, OREGON

RECEIVED

DEC 18 1985

WATER RESOURCES DEPT
SALEM, OREGON



Township 19 South, Range 41 East, W.M.

Section 36:

SE $\frac{1}{4}$ NE $\frac{1}{4}$ - 31 + 1 B.C. = 32
 NE $\frac{1}{4}$ SE $\frac{1}{4}$ - 31 + 1 " = 32
 SE $\frac{1}{4}$ SE $\frac{1}{4}$ - 37 + 1 " = 38

①

Application No. 67362

Permit No. 50729

RECEIVED

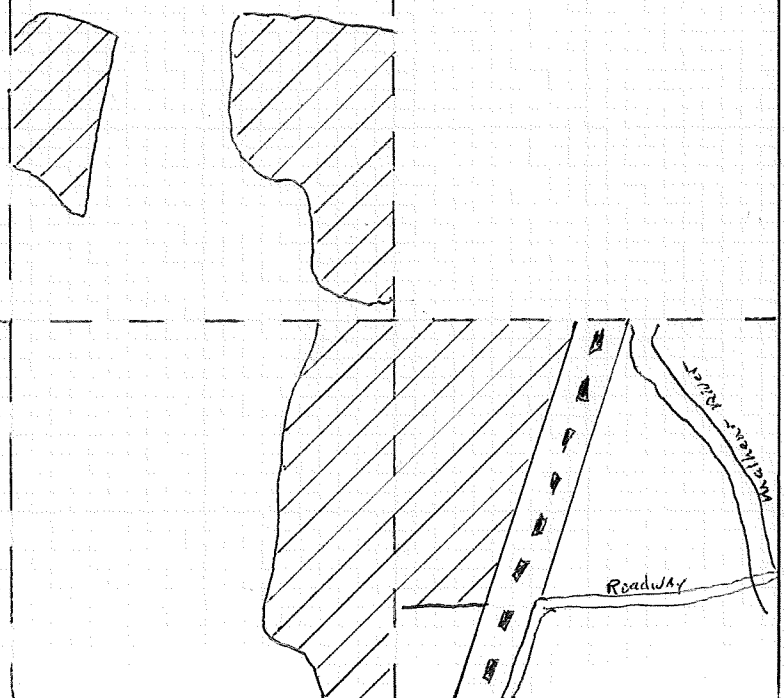
MAY 16 1984

WATER RESOURCES DEPT
SALEM, OREGON

RECEIVED

DEC 13 1985

WATER RESOURCES DEPT
SALEM, OREGON



Township 19 South, Range 42 East, W.M.

①

Section 24:

NW $\frac{1}{4}$ SE $\frac{1}{4}$ - 12 + 2 B.C. = 14
SW $\frac{1}{4}$ SE $\frac{1}{4}$ - 4 + 6 " = 10
SE $\frac{1}{4}$ SE $\frac{1}{4}$ - 3 + 8 " = 11

Application No. 67362

Permit No. 50729

RECEIVED

MAY 16 1984

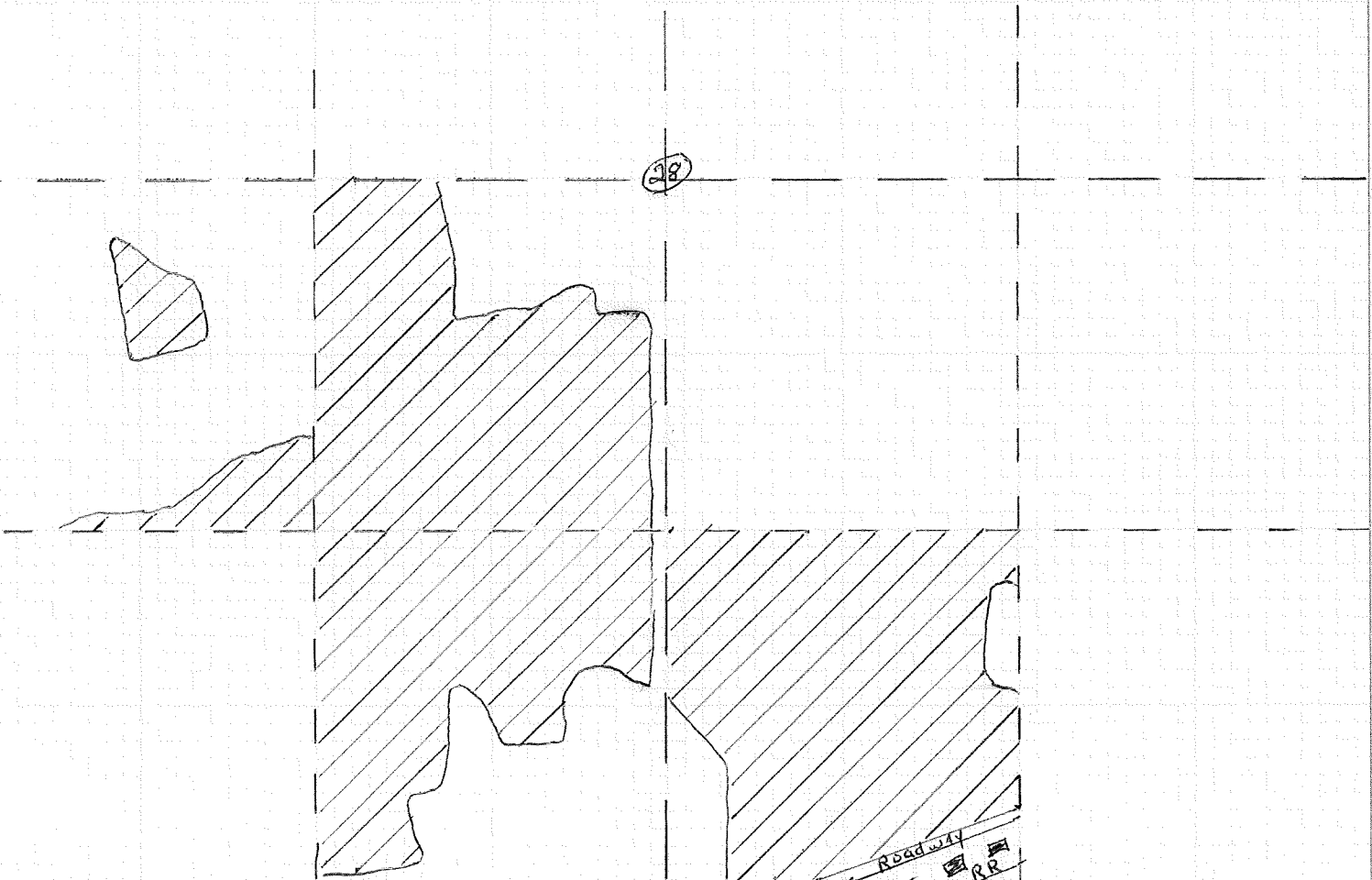
WATER RESOURCES DEPT
SALEM, OREGON

RECEIVED

DEC 13 1985

WATER RESOURCES DEPT
SALEM, OREGON

28



Township 19 South, Range 42 East, W.M.

Section 28:

NW $\frac{1}{4}$ SW $\frac{1}{4}$	-	3 + 2 B.C.	=	5
NE $\frac{1}{4}$ SW $\frac{1}{4}$	-	22 + 8 "	=	30
SE $\frac{1}{4}$ SW $\frac{1}{4}$	-	19 + 7 "	=	26
SW $\frac{1}{4}$ SE $\frac{1}{4}$	-	31 + 3 "	=	34

①

Application No. 67362
 Permit No. 50729

RECEIVED

MAY 16 1984

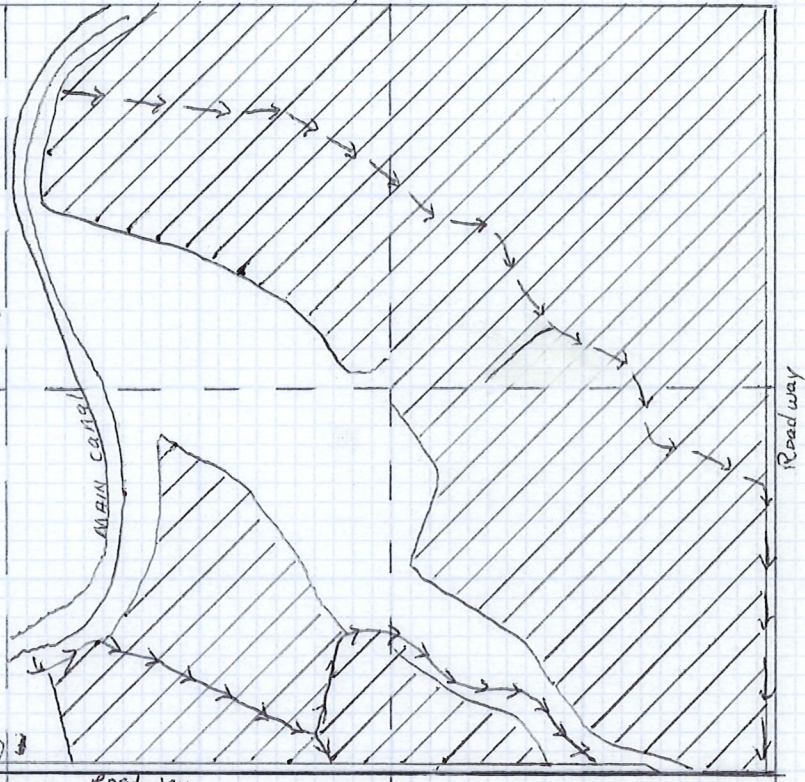
WATER RESOURCES DEPT
SALEM, OREGON

RECEIVED

DEC 13 1985

WATER RESOURCES DEPT
SALEM, OREGON

N



Sec 30

Sec 31

Road way

Road way

Township 19 South, Range 42 East, W.M.

Section 30:

NE $\frac{1}{4}$ SE $\frac{1}{4}$	- 34 + 3 B.C.	= 37
NW $\frac{1}{4}$ SE $\frac{1}{4}$	- 18 + 7 "	= 25
SW $\frac{1}{4}$ SE $\frac{1}{4}$	- 11 + 8 "	= 19
SE $\frac{1}{4}$ SE $\frac{1}{4}$	- 21 + 12 "	= 33

Application No. 67362

Permit No. 50729

①

RECEIVED

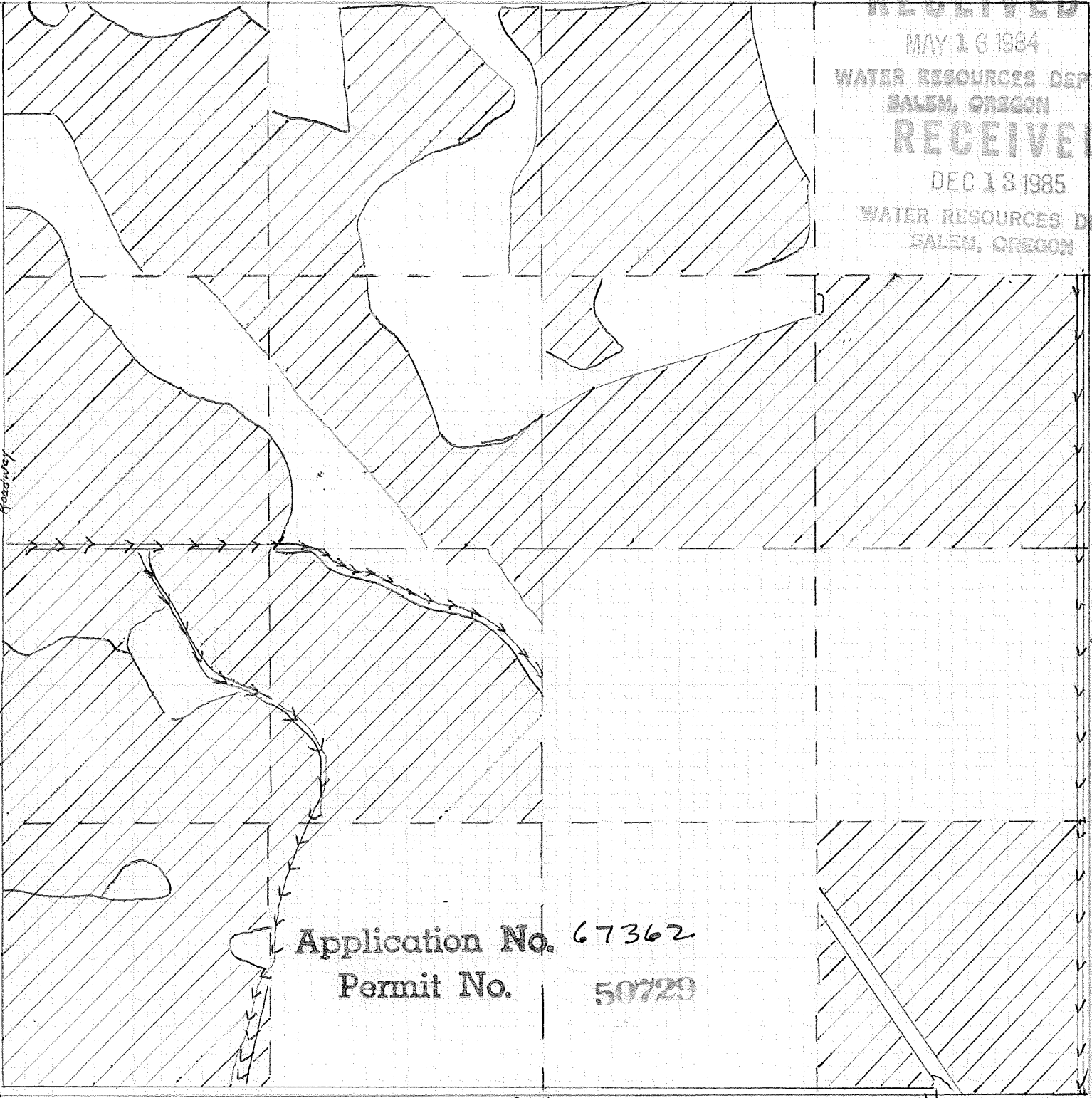
MAY 16 1984

WATER RESOURCES DEPT
SALEM, OREGON

RECEIVED

DEC 18 1985

WATER RESOURCES DEPT
SALEM, OREGON



Application No. 67362

Permit No. 50729

Road way

Township 19 South, Range 42 East, W.M.

(1)

Section 31:

$NW \frac{1}{4} NW \frac{1}{4} - 29 + 3 \text{ B.C.} = 32$
 $SW \frac{1}{4} NW \frac{1}{4} - 24 + 4 \text{ " } = 28$
 $NW \frac{1}{4} NE \frac{1}{4} - 33 + 2 \text{ " } = 35$
 $SW \frac{1}{4} NE \frac{1}{4} - 27 + 3 \text{ " } = 30$
 $NE \frac{1}{4} NW \frac{1}{4} - 20 + 8 \text{ " } = 28$
 $SE \frac{1}{4} NW \frac{1}{4} - 12 + 8 \text{ " } = 20$
 $SE \frac{1}{4} NE \frac{1}{4} - 35 + 2 \text{ " } = 37$

$NE \frac{1}{4} SW \frac{1}{4} - 30 + 3 \text{ B.C.} = 33$
 $SW \frac{1}{4} SW \frac{1}{4} - 26 + 9 \text{ " } = 35$
 $SE \frac{1}{4} SE \frac{1}{4} - 32 + 6 \text{ " } = 38$
 $NW \frac{1}{4} SW \frac{1}{4} - 33 + 1 \text{ " } = 34$

RECEIVED


MAY 16 1984

WATER RESOURCES DEPT
SALEM, OREGON

RECEIVED

DEC 18 1985

WATER RESOURCES DEPT
SALEM, OREGON



Township 19 South, Range 42 East, W.M.

Section 36:

- NW $\frac{1}{4}$ NW $\frac{1}{4}$ - 20 + 14 = 34
- NE $\frac{1}{4}$ NW $\frac{1}{4}$ - 5 + 16 = 21
- NW $\frac{1}{4}$ NE $\frac{1}{4}$ - 14 + 4 = 18
- SW $\frac{1}{4}$ NE $\frac{1}{4}$ - 10 + 3 = 13
- SE $\frac{1}{4}$ NE $\frac{1}{4}$ - 10 + 10 = 20

Application No. 67362
Permit No. 50729

①

RECEIVED

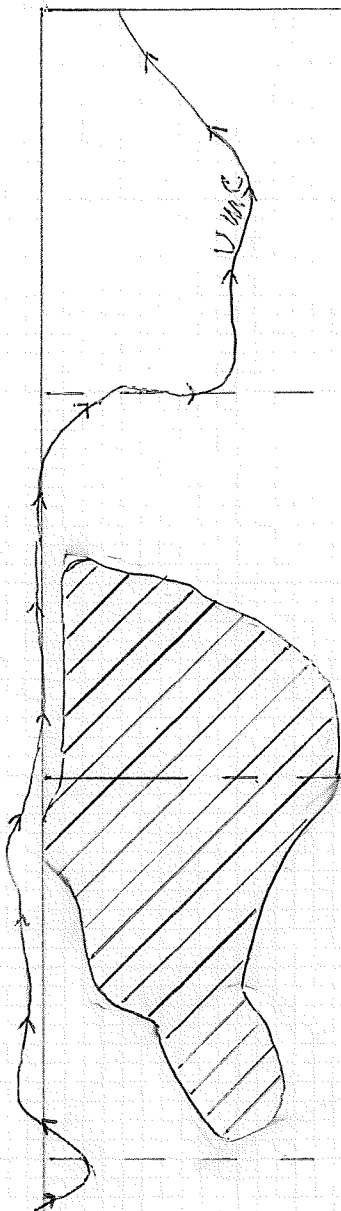
MAY 16 1984

WATER RESOURCES DEPT
SALEM, OREGON

RECEIVED

DEC 18 1985

WATER RESOURCES DEPT
SALEM, OREGON



Township 19 South, Range 43 East, W.11.
Section 18:

NW/4SW/4	-	10	+	6	B.C.	=	16
SW/4NW/4	-	10	+	3	"	=	13

(1)

Application No. 67362
Permit No. 50729

RECEIVED

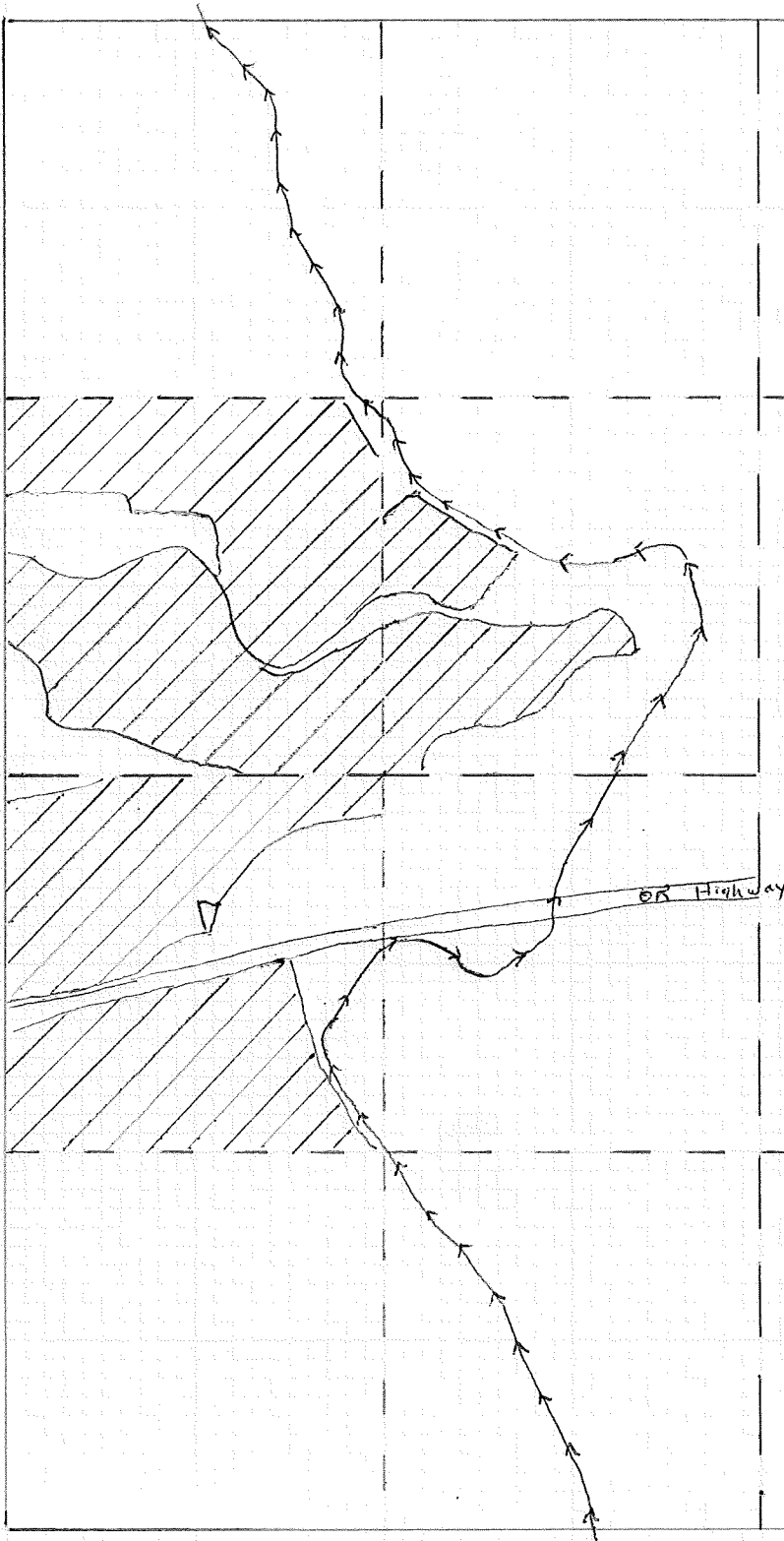
MAY 16 1984

WATER RESOURCES DEPT.
SALEM, OREGON

RECEIVED

DEC 18 1985

WATER RESOURCES DEPT.
SALEM, OREGON



Township 19 South, Range 43 East, W.M.

①

Section 29:

SE $\frac{1}{4}$ NW $\frac{1}{4}$ - 9 + 1 B.C. = 10
SW $\frac{1}{4}$ NW $\frac{1}{4}$ - 25 + 7 " = 32
NW $\frac{1}{4}$ SW $\frac{1}{4}$ - 27 + 2 " = 29

Application No. 67362

Permit No. 50729

RECEIVED

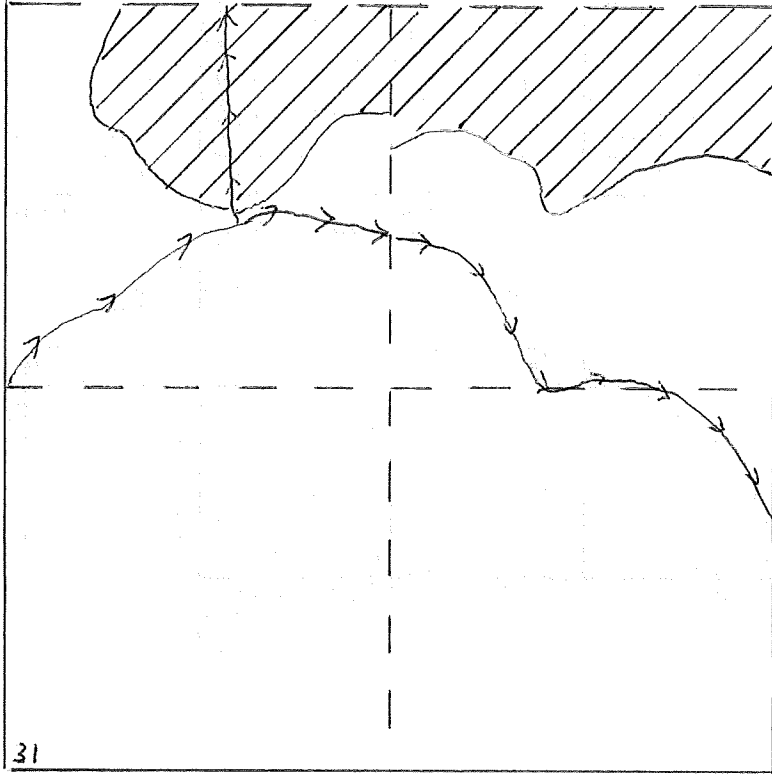
MAY 16 1984

WATER RESOURCES DEPT
SALEM, OREGON

RECEIVED

DEC 13 1985

WATER RESOURCES DEPT
SALEM, OREGON



36 31

Township 19 South, Range 43 East, W.M.

Section 31:

NE $\frac{1}{4}$ NW $\frac{1}{4}$ - 11 + 6 B.C. = 17
NW $\frac{1}{4}$ NW $\frac{1}{4}$ - 10 + 3 " = 13

Q

Application No. 67362

Permit No. 50729 → 54916

CN

RECEIVED

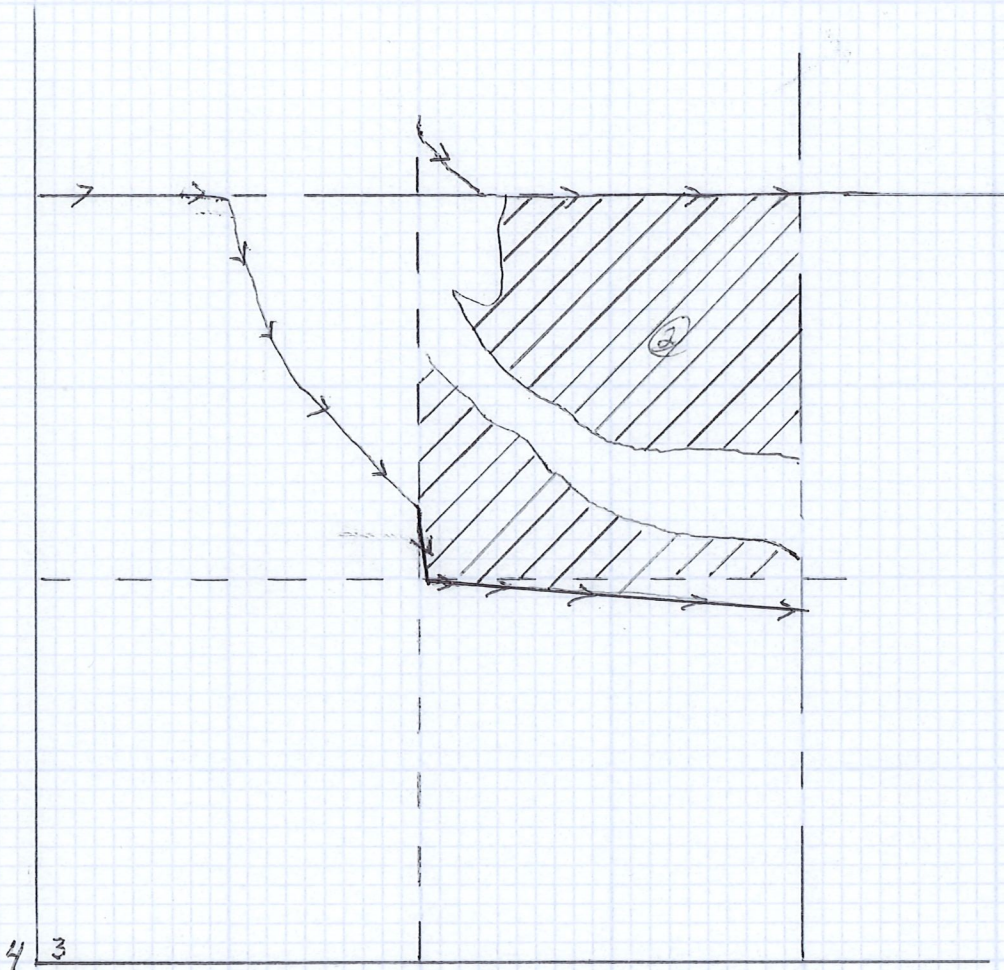
MAY 16 1984

WATER RESOURCES DEPT
SALEM, OREGON

RECEIVED

DEC 18 1985

WATER RESOURCES DEPT
SALEM, OREGON



Township 19 South, Range 44 East, W.M.

Section 3:

← permit # 29882

NE $\frac{1}{4}$ SW $\frac{1}{4}$ - 23 + 4 ~~B.C.~~ + 3 B.C. = 30

Application No. 67362

Permit No. 50729

RECEIVED

MAY 16 1984

WATER RESOURCES DEPT
SALEM, OREGON

RECEIVED

DEC 13 1985

WATER RESOURCES DEPT
SALEM, OREGON



Township 19 South, Range 44 East, W.M.
Section 5:

NW $\frac{1}{4}$ NW $\frac{1}{4}$ - 22 + 1 B.C. = 23

Application No. 67362

Permit No. 50729

RECEIVED

MAY 16 1984

WATER RESOURCES DEPT

SALEM, OREGON

RECEIVED

DEC 13 1985

WATER RESOURCES DEPT

SALEM, OREGON

V.M.C.

NWNW

13

Walker River

Township 20 South, Range 41 East, W.M.
Section 13:

- NW $\frac{1}{4}$ SW $\frac{1}{4}$ - 22 + 2 B.C. = 24
- SW $\frac{1}{4}$ NW $\frac{1}{4}$ - 25 + 9 " = 34
- SE $\frac{1}{4}$ NW $\frac{1}{4}$ - 12 + 7 " = 19
- NW $\frac{1}{4}$ NE $\frac{1}{4}$ - 13 + 5 " = 18
- NE $\frac{1}{4}$ NE $\frac{1}{4}$ - 3 + 7 " = 10

Application No. 67362

Permit No. 50729

RECEIVED

MAY 16 1984

RECEIVED

WATER RESOURCES DEPT
SALEM, OREGON

DEC 18 1985

WATER RESOURCES DEPT
SALEM, OREGON



Township 20 South, Range 41 East, W.M.

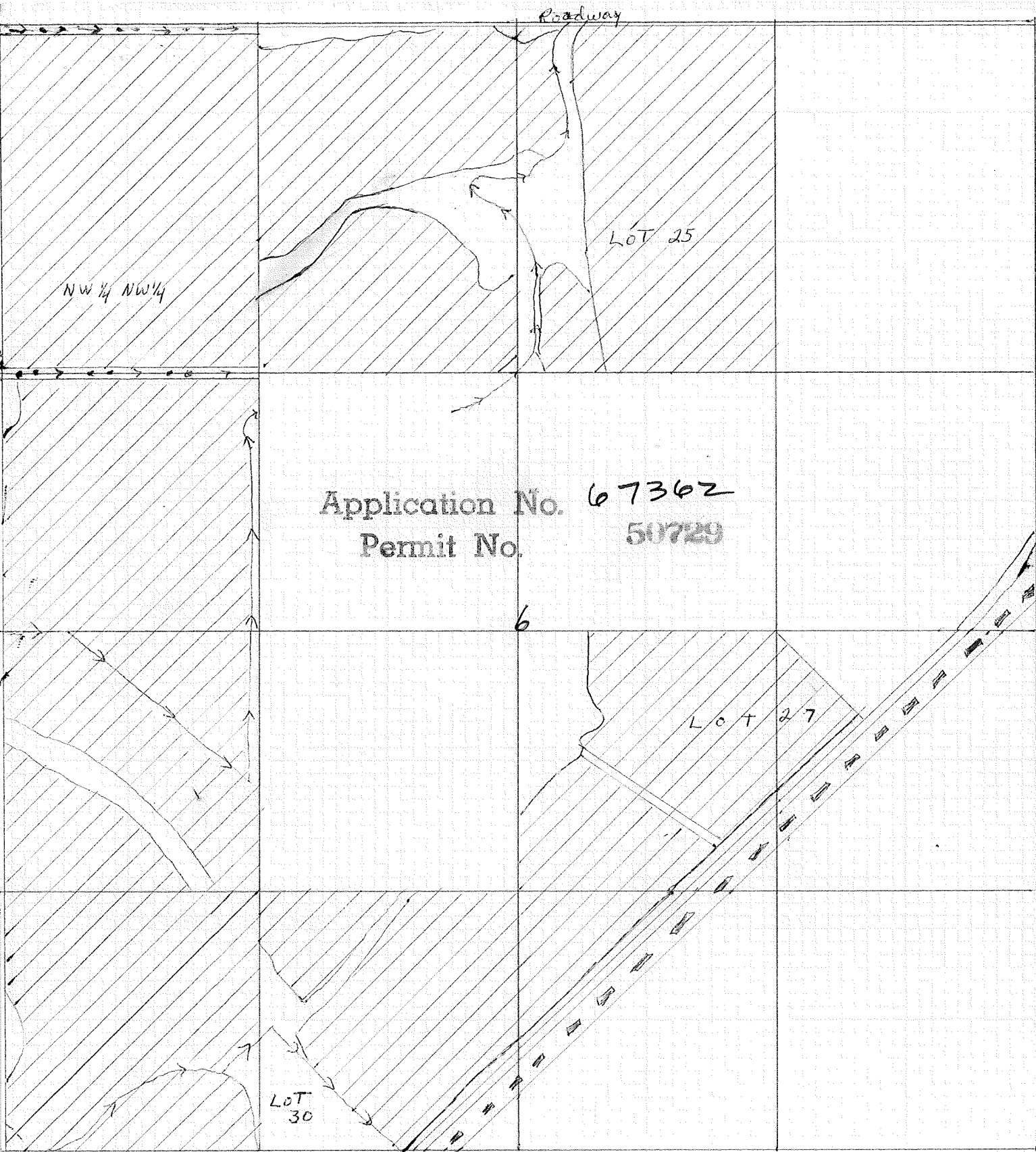
Section 23:

SE $\frac{1}{4}$ SW $\frac{1}{4}$ - 8 + 2 B.C. = 10

①

Application No. 67362

Permit No. 51729



Application No. 67362
 Permit No. 50729

6

Township 20 south , Range 42 E, W.M. ①
 Section 6

NW¹/₄ NW¹/₄ - 40 + 7 BC = 47
 NE¹/₄ NW¹/₄ - 35 + 9 " = 44
 SW¹/₄ NW¹/₄ - 35 + 1 " = 36
 NW¹/₄ SW¹/₄ - 27 + 5 " = 32
 SW¹/₄ SW¹/₄ - 15 + 21 " = 36

NW¹/₄ NE LOT 25 - 38 + 6 BC = 44
 NW¹/₄ SE LOT 27 - 37 + 2 BC = 39
 SE¹/₄ SW LOT 30 - 16 + 10 BC = 26

N↑

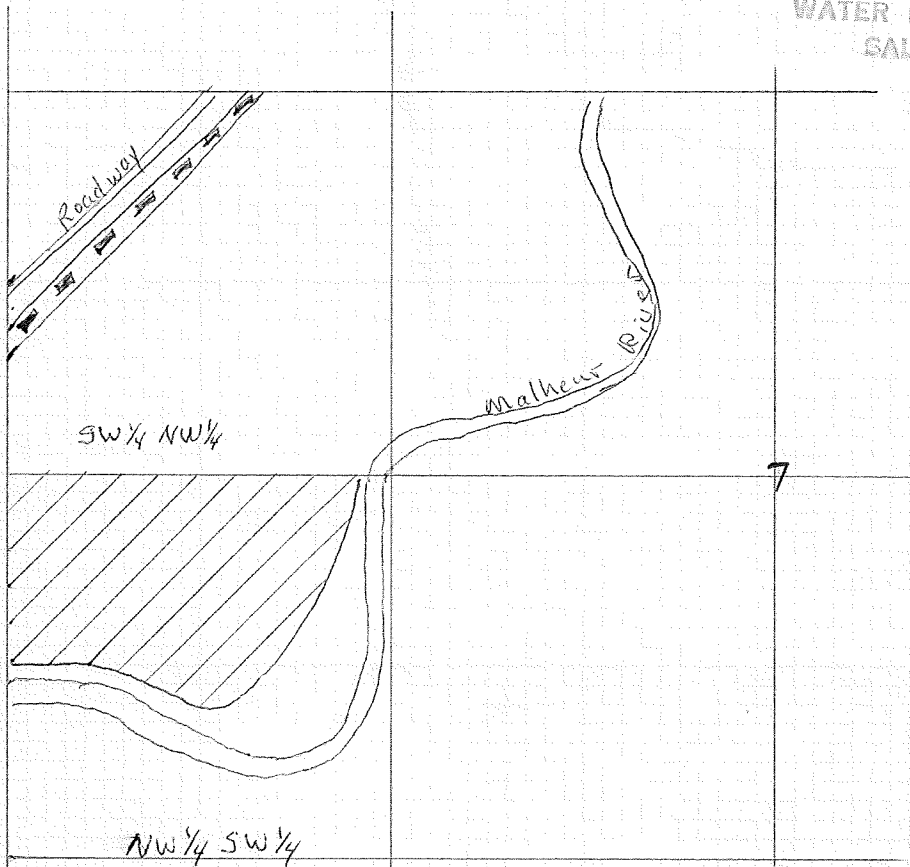
RECEIVED
 DEC 30 1985

NT

RECEIVED

DEC 13 1985

WATER RESOURCES DEPT
SALEM, OREGON



TOWNSHIP 20 SOUTH, RANGE 42 EAST, W.M. SEC. 7
NW 1/4 SW 1/4 8+9 B.C. = 17

(1)

Application No. 67362

Permit No. 50729