



Oregon Water Resources Department
 725 Summer Street NE, Suite A
 Salem Oregon 97301
 (503) 986-0900
 www.wrd.state.or.us

RECEIVED
 JUL 03 2018
 OWRD

Application for a Permit to
**Store Water
 in a Reservoir**
 (Alternate Review)

Alternate Review Process (ORS 537.409): You may use this form for any reservoir storing less than 9.2 acre-feet or with a dam less than 10 feet high.

Use a separate form for each reservoir

Please type or print in dark ink. If your application is found to be incomplete or inaccurate, we will return it to you. If any requested information does not apply, insert "n/a". A summary of review criteria and procedures that are generally applicable to these applications is available at www.wrd.state.or.us/OWRD/PUBS/forms.shtml.

1. APPLICANT INFORMATION

Applicant: ANWETTE T. PACHECO
First Last

Mailing Address: 309 WINTER CREEK LAKE
ROSEBURG OR 97471
City State Zip

Phone: 541-673-0027 OR (503) 967-481-2613
Home Work Other

Fax: 541-673-5522 E-Mail Address*: ANWETTE@COMCAST.NET

* By providing an e-mail address, consent is given to receive all correspondence from the department electronically. (paper copies of the final order documents will also be mailed.)

2. AGENT INFORMATION

The agent is authorized to represent the applicant in all matters relating to this application.

Agent: _____
First Last

Mailing Address: _____

Phone: _____
City State Zip

Fax: _____ E-Mail Address*: _____

* By providing an e-mail address, consent is given to receive all correspondence from the department electronically. (paper copies of the final order documents will also be mailed.)

3. LOCATION AND SOURCE

A. Reservoir Name: PACHECO POND

B. Source: Provide the name of the water body or other source from which water will be diverted, and the name of the stream or lake it flows into. Indicate if source is run-off, seepage, or an unnamed stream or spring.
 Source: Runoff Tributary to: Winter Creek

C. County in which diversion occurs: DOUGLAS

App. No. <u>R-88598</u>	For Department Use Permit No. _____	Date _____
-------------------------	--	------------

JUL 03 2018

D. Reservoir Location

OWRD

Township (N or S)	Range (E or W)	Section	quarter/quarter	tax lot number
26.00 S	6.00 W	26		26-06W-27A-3602

E. Dam: Maximum height of dam: 1 feet. If excavated, write "zero feet".

F. Quantity: Amount of water to be stored in the reservoir at maximum capacity. List volume in acre-feet: 1.9 Acre-feet = $\frac{\text{Average Length} \times \text{Average Width} \times \text{Average Depth}}{43,560}$

Is this project fully or partially funded by the American Recovery and Reinvestment Act? (Federal stimulus dollars) Yes No

4. WATER USE

Indicate the proposed use(s) of the stored water. NOTE: You may wish to consider filing for "Multipurpose use" for your reservoir. Multipurpose use does not limit the types of future uses for the stored water. Multipurpose covers all uses including: stockwater, fish and wildlife, aesthetics, domestic, irrigation, agriculture, fire protection and pollution abatement. If any use will be out of reservoir use, regardless of the type of storage listed, a secondary application must be filed to appropriate the stored water.

"MULTIPURPOSE" - NATURAL HABITAT, FIRE PROTECTION, AGRICULTURE

5. PROPERTY OWNERSHIP

Please provide a copy of the recorded deed(s).

Do you own all the land where you propose to divert, transport, and use water?

Yes (please check appropriate box below then skip to section 5)

There are no encumbrances

This land is encumbered by easements, right of way, roads of way, roads or other encumbrances

No (Please check the appropriate box below)

I have a recorded easement or written authorization permitting access.

I do not currently have written authorization or easement permitting access.

Written authorization or an easement is not necessary, because the only affected lands I do not own are state-owned submersible lands, and this application is for irrigated and/or domestic use only (ORS 274.040). (Do not check this box if you described your use as "Multipurpose" in #3 above.)

List the names and mailing addresses of all affected landowners:

6. ENVIRONMENTAL IMPACT

- A. **Channel:** Is the reservoir: in-stream or off channel?
 - B. **Wetland:** Is the project in a wetland? Yes No Don't know
 - C. **Existing:** Is this an existing reservoir? Yes No
If yes, how long has it been in place? _____ years.
 - D. **Fish Habitat:** Is there fish habitat upstream of the proposed structure? Yes No Don't know
If yes, how much? _____ miles.
 - E. **Partnerships:** Have you been working with other agencies? Yes No
- Indicate agency, staff and phone numbers of those involved. Also indicate any agencies that are cost sharing in this project.

ODFW Rep. ERIC HIMMELREICH, BIOLOGIST

7. WITHIN A DISTRICT

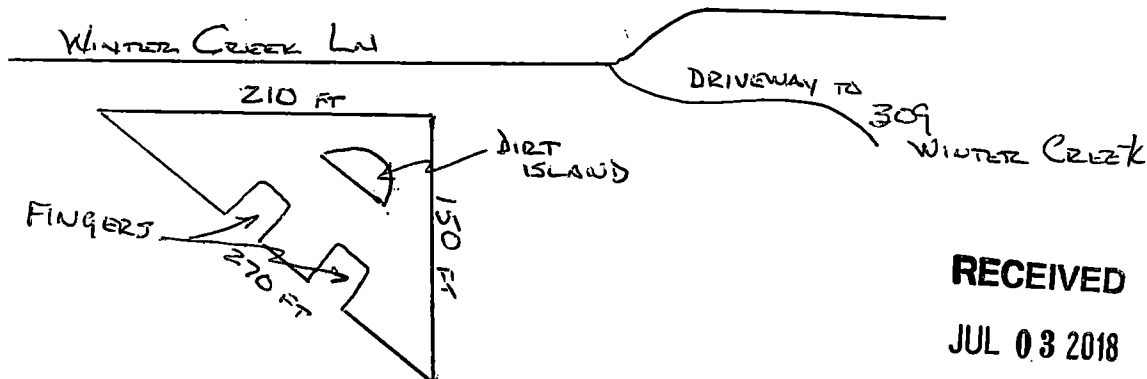
Check here if the point of diversion or place of use are located within or served by an irrigation or other water district.

Irrigation District Name UMPUGA DISTRICT (UBWA)		Address 4972 GARDEN VALLEY RD	
City ROSEBURG	State OR	Zip 97471	

8. DESCRIPTION

Provide a description of the design and operation of the proposed diversion, including a description of how live flow will be passed outside the authorized storage season. Use this space for narrative. You may also provide narrative and sketches on separate pages.


A TRIANGULAR SHAPED RESERVOIR NO DEEPER THAN 10', LOCATED IN THE FLAT PASTURE AREA DESIGNED TO CAPTURE SEASONAL RUN OFF WATER AND MITIGATE SEASONAL FLOODING OF PASTURE



RECEIVED
JUL 03 2018
OWRD

R-08598

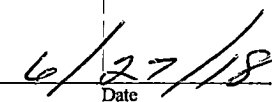
If the diversion involves a dam, use this space for sketches of the diversion (e.g. cross-section of the dam with its dimensions, dimension and placement of outlet pipe, means of passing live flow outside of the authorized storage season, and means for providing fish passage).



9. SIGNATURE

I swear that all statements made and information provided in this application are true and correct to the best of my knowledge.


Applicant Signature


Date

Before you submit your application be sure you have:

- Answered each question completely.
- Included a legible map that includes Township, Range, Section, quarter-quarter and tax lot number.
- The map must meet map requirements to be accepted.
- Included a land use form or receipt stub signed by a local planning official.
- Included a check payable to Oregon Water Resources Department for the appropriate amount.

R-00598

RECEIVED

JUL 03 2018

OWRD

WATERMasters ALTERNATE RESERVOIR APPLICATION REVIEW SHEET

Recommendations for Water Right Applications under the Alternate Reservoir review process (ORS 537.409)

In lieu of the water right application process set forth in ORS 537.140 to 537.211, an owner of a reservoir may submit an alternate reservoir application for a reservoir that has a storage capacity less than 9.2 acre-feet or a dam or impoundment structure less than 10 feet in height. ORS 537.409 describes the criteria used to evaluate alternate reservoir applications.

The review shall be limited to issues pertaining to: a) water availability, b) potential detrimental impact to existing fishery resources; and c) potential injury to existing water rights. (ORS 537.409 (6))

Within 60 days after the department provides public notice...any person may submit detailed, legally obtained information in writing, requesting the department to deny the application for a permit on the basis that the reservoir: (a) Would result in injury to an existing water right; or (b) Would pose a significant detrimental impact to existing fishery resources. (ORS 537.409 (5))

The review of alternate reservoirs is limited to these criteria only.

Application #: R-

Applicant's Name:

Pacheco

1) Does the proposed reservoir have the potential to injure existing water rights?

NO

YES

88
6/27/18

Explain:

2) Can conditions be applied to mitigate the potential injury to existing water rights?

NO

YES

na

If YES, which conditions are recommended:

3) Did you meet with staff from another agency to discuss this application?

NO

YES

Who: Auchko/Brandt

Agency: ODFW

Date: Nov 2017

Who:

Agency:

Date:

Watermaster signature:

Susan Donat

Date: 6/27/2018

WRD Contact:

Caseworker:

Water Rights Division, 503-986-0900 / Fax 503-986-0901

RECEIVED

JUL 03 2018

OWRD

NOTE: This completed form must be returned to the applicant

R-88598

ODFW Alternate Reservoir Application Review Sheet OWRD

This portion to be completed by the applicant.

Applicant Name/Address/Phone/Email: Annette Pacheco 309 Winter Creek Lane Roseburg, OR

(707) 481-2613 mailto:chpette@live.com

Reservoir Name: N/A Source: Volume (AF):

Twp Rng Sec QQ: T26S-R6W-34 Basin Name: North Umpqua River [] in-channel [x] off-channel

Note: It is unlikely that ODFW will be able to complete this form while you wait, nevertheless we recommend making an appointment to submit the form so as to provide any necessary clarifications. See pg. 6 of Instructions for contact information.

This portion to be completed by Oregon Department of Fish and Wildlife (ODFW) District staff.

1) Is the proposed project and AO1 off channel? [x] YES [] NO (if yes then proceed to #4; if no then proceed to #2)

2) Is the proposed project or AO located where NMF2 are or were historically present? [] YES [] NO (if yes then proceed to #3; if no then proceed to #4)

3) If NMF are or were historically present:

a. Is there an ODFW-approved fish-passage plan? [] YES [] NO

b. Is there an ODFW-approved fish-passage waiver or exemption? [] YES [] NO

If fish passage is required under ORS 509.580 through .910, then either 3(a) or 3(b) must be "Yes" to move forward with the application. If responses to 3(a) and 3(b) are "No", then the proposed reservoir does not meet the requirements of Oregon Fish Passage Law and shall not be constructed as proposed.

4) Would the proposed reservoir pose any other significant detrimental impact to an existing fishery resource? [] YES [x] NO

Explain below (for example, list STE species or other existing fishery resources that would be impacted negatively.)

[] Any diversion or appropriation of water for storage during the period through poses a significant detrimental impact to existing fishery resources. (For example, if diversion of water for storage during a certain time period would cause a significant detrimental impact to an existing fishery resource, then ODFW should recommend conditions or limitations.) If NMF fish are present at the project site or point of water diversion then the applicant should be advised that a fish screen consistent with screening criteria will be required.

[] This proposed pond or reservoir contemplates impounding water in the Columbia Basin above Bonneville Dam. ODFW has determined that additional diversions of water in this area pose a significant detrimental impact to existing fishery resources during the period April 15 through September 30.

1 AO = Artificial Obstruction means any dam, diversion, culvert or other human-made device placed in waters of this state that precludes or prevents the migration of native migratory fish. ORS 509.580 (1)

2 NMF = Native Migratory Fish Species in Oregon as defined by OAR 635-412-0005 (32)

R88598

The proposed ponds are out of the 100 year floodplain and are run-off fed. No fish are planned to be stocked.

A site visit was conducted on Monday 11/6/17 and no concerns were documented.

RECEIVED

JUL 03 2018

OWRD

If YES, can conditions be applied to mitigate the significant detrimental impact to an existing fishery resource?

NO (explain)

YES (select from Menu of Conditions on next page)

ODFW Signature:

Eric Himmelreich

Print Name: Eric Himmelreich

ODFW Title: Fish Habitat Restoration Biologist

Date: 11/9/2017

NOTE: This completed form must be returned to the applicant.

Revised 8/2/11

R-88598

MENU OF CONDITIONS FOR WRD, ODFW, DEQ AND ODA

Revised June 24, 2011

OWRD

Use this menu to identify appropriate conditions to be included in the permit, and indicate the abbreviations on the review form:

fishpass: As required by ORS 509.585, a person owning or operating an artificial obstruction (AO) may not construct or maintain any AO across any waters of this state that are inhabited, or historically inhabited, by native migratory fish (NMF) without providing passage for NMF. A person owning or operating an AO shall, prior to construction, fundamental change in permit status or abandonment of the AO in any waters of this state, obtain a determination from ODFW as to whether NMF are or historically have been present in the waters. If ODFW determines that NMF are or historically have been present in the waters, the person owning or operating the AO shall either submit a proposal for fish passage to ODFW or apply for a waiver or exemption. Approval of the proposed fish-passage facility, waiver, or exemption must be obtained from the department prior to construction, permit modification or abandonment of the AO. Approved fish-passage plans, waivers, and exemptions shall maintain adequate passage of NMF at all times (ORS 509.601) as per the approved plan, waiver or exemption.

fishself: The permittee shall install, maintain, and operate fish screening and by-pass devices consistent with current Oregon Department of Fish and Wildlife (ODFW) standards. Fish screening is to prevent fish from entering the proposed diversion while by-pass devices provide adequate upstream and downstream passage for fish. The required screen and by-pass devices are to be in place and functional prior to diversion of any water. Permittee shall obtain written approval from ODFW that the installation of the required screen and by-pass devices meets the state's criteria or the permittee shall submit documentation that ODFW has determined screens and/or by-pass devices are not necessary.

fishapprove: The permittee shall install, maintain, and operate fish screening and by-pass devices consistent with current Oregon Department of Fish and Wildlife (ODFW) standards. Fish screening is to prevent fish from entering the proposed diversion while by-pass devices provide adequate upstream and downstream passage for fish. The required screen and by-pass devices are to be in place and functional, and approved in writing by ODFW prior to diversion of any water. The permittee may submit evidence in writing that ODFW has determined screens and/or by-pass devices are not necessary.

fishdiv33: If the riparian area is disturbed in the process of developing a point of diversion, the permittee shall be responsible for restoration and enhancement of such riparian area in accordance with ODFW's Fish and Wildlife Habitat Mitigation Policy OAR 635-415. For purposes of mitigation, the ODFW Fish and Wildlife Habitat Mitigation Goals and Standards, OAR 635-415, shall be followed.

The use may be restricted if the quality of the source stream or downstream waters decrease to the point that those waters no longer meet existing state or federal water quality standards due to reduced flows.

The permittee shall install, maintain, and operate fish screening and by-pass devices consistent with current Oregon Department of Fish and Wildlife (ODFW) standards. Fish screening is to prevent fish from entering the proposed diversion while by-pass devices provide adequate upstream and downstream passage for fish. The required screen and by-pass devices are to be in place and functional, and approved in writing by ODFW prior to diversion of any water. The permittee may submit evidence in writing that ODFW has determined screens and/or by-pass devices are not necessary.

fishmay: Notwithstanding that ODFW has made a determination that fish screens and/or by-pass devices are not necessary at the time of permit issuance, the permittee may be required in the future to install, maintain, and operate fish screening and by-pass devices to prevent fish from entering the proposed diversion and to provide adequate upstream and downstream passage for fish.

b52 Water may be diverted only when Department of Environmental Quality sediment standards are being met.

b5 The water user shall install and maintain adequate treatment facilities meeting current DEQ requirements to remove sediment before returning the water to the stream.

b51a The period of use has been limited to _____ through _____.

b57 Before water use may begin under this permit, a totalizing flow meter must be installed at each diversion point.

b58 Before water use may begin under this permit, a staff gage that measures the entire range and stage between full reservoir level and dead-pool storage must be installed in the reservoir. The staff gage shall be United States Geological Survey style porcelain enamel iron staff gage style A, C, E or I.

future call: The use of water allowed herein may be made only at times when waters from the (NAME OF SURFACE WATER) would not otherwise flow into a tributary of the _____ River or sufficient water is available to satisfy all prior rights, including rights for maintaining instream flows.

riparian: If the riparian area is disturbed in the process of developing a point of diversion, the permittee shall be responsible for restoration and enhancement of such riparian area in accordance with ODFW's Fish and Wildlife Habitat Mitigation Policy OAR 635-415. For purposes of mitigation, the ODFW Fish and Wildlife Habitat Mitigation Goals and Standards, OAR 635-415, shall be followed.

wq: The use may be restricted if the quality of the source stream or downstream waters decrease to the point that those waters no longer meet existing state or federal water quality standards due to reduced flows.

fence: The stream and its adjacent riparian area shall be fenced to exclude livestock.

blv: Water must be diverted to a trough or tank through an enclosed water delivery system. The delivery system must be equipped with an automatic shutoff or limiting flow control mechanism or include a means for returning water to the stream source through an enclosed delivery system. The use of water shall not exceed 0.10 cubic feet per second per 1000 head of livestock.

Land Use Information Form



Oregon Water Resources Department
725 Summer Street NE, Suite A
Salem, Oregon 97301-1266
(503) 986-0900
www.wrd.state.or.us

NOTE TO APPLICANTS

In order for your application to be processed by the Water Resources Department (WRD), this Land Use Information Form must be completed by a local government planning official in the jurisdiction(s) where your water right will be used and developed. The planning official may choose to complete the form while you wait, or return the receipt stub to you. Applications received by WRD without the Land Use Form or the receipt stub will be returned to you. Please be aware that your application will not be approved without land use approval.

This form is NOT required if:

- 1) Water is to be diverted, conveyed, and/or used only on federal lands; **OR**
- 2) The application is for a water right transfer, allocation of conserved water, exchange, permit amendment, or ground water registration modification, and **all** of the following apply:
 - a) The existing and proposed water use is located entirely within lands zoned for exclusive farm-use or within an irrigation district;
 - b) The application involves a change in place of use only;
 - c) The change does not involve the placement or modification of structures, including but not limited to water diversion, impoundment, distribution facilities, water wells and well houses; **and**
 - d) The application involves irrigation water uses only.

NOTE TO LOCAL GOVERNMENTS

The person presenting the attached Land Use Information Form is applying for or modifying a water right. The Water Resources Department (WRD) requires its applicants to obtain land-use information to be sure the water rights do not result in land uses that are incompatible with your comprehensive plan. Please complete the form or detach the receipt stub and return it to the applicant for inclusion in their water right application. You will receive notice once the applicant formally submits his or her request to the WRD. The notice will give more information about WRD's water rights process and provide additional comment opportunities. You will have 30 days from the date of the notice to complete the land-use form and return it to the WRD. If no land-use information is received from you within that 30-day period, the WRD may presume the land use associated with the proposed water right is compatible with your comprehensive plan. Your attention to this request for information is greatly appreciated by the Water Resources Department. If you have any questions concerning this form, please contact the WRD's Customer Service Group at 503-986-0801.

RECEIVED

JUL 03 2018

OWRD

R-88598

Information Form



725 Summer Street NE, Suite A
Salem, Oregon 97301-1266
(503) 986-0900
www.wrd.state.or.us

Applicant: ANNETTE T PACHECO
First Last

Mailing Address: 309 WINTER CREEK LN
ROSEBURG OR 97471 Daytime Phone: 541-673-0007
City State Zip

A. Land and Location

Please include the following information for all tax lots where water will be diverted (taken from its source), conveyed (transported), and/or used or developed. Applicants for municipal use, or irrigation uses within irrigation districts may substitute existing and proposed service-area boundaries for the tax-lot information requested below.

Township	Range	Section	¼ ¼	Tax Lot #	Plan Designation (e.g., Rural Residential/RR-5)	Water to be:			Proposed Land Use:
26.00S	6.00W	26			RR 5	<input type="checkbox"/> Diverted	<input type="checkbox"/> Conveyed	<input type="checkbox"/> Used	
						<input type="checkbox"/> Diverted	<input type="checkbox"/> Conveyed	<input type="checkbox"/> Used	
						<input type="checkbox"/> Diverted	<input type="checkbox"/> Conveyed	<input type="checkbox"/> Used	
						<input type="checkbox"/> Diverted	<input type="checkbox"/> Conveyed	<input type="checkbox"/> Used	

List all counties and cities where water is proposed to be diverted, conveyed, and/or used or developed:

UNINCORPORATED DOUGLAS COUNTY

B. Description of Proposed Use

Type of application to be filed with the Water Resources Department:

- Permit to Use or Store Water
- Water Right Transfer
- Permit Amendment or Ground Water Registration Modification
- Limited Water Use License
- Allocation of Conserved Water
- Exchange of Water

Source of water: Reservoir/Pond Ground Water Surface Water (name) _____

Estimated quantity of water needed: 1.9 cubic feet per second gallons per minute acre-feet

Intended use of water: Irrigation Commercial Industrial Domestic for _____ household(s)
 Municipal Quasi-Municipal Instream Other MULTI-PURPOSE

Briefly describe:

NATURAL HABITAT, FUTURE LIVESTOCK, EMERGENCY FIRE SUPPRESSION.

Note to applicant: If the Land Use Information Form cannot be completed while you wait, please have a local government representative sign the receipt at the bottom of the next page and include it with the application filed with the Water Resources Department.

See bottom of Page 3. →

RECEIVED

JUL 03 2018

OWRD

R-08098

For Local Government Use Only

JUL 03 2018

The following section must be completed by a planning official from each county and city listed unless the project will be related entirely within the city limits. In that case, only the city planning agency must complete this form. This deals only with the local land-use plan. Do not include approval for activities such as building or grading permits.

OWRD

Please check the appropriate box below and provide the requested information

Land uses to be served by the proposed water uses (including proposed construction) are allowed outright or are not regulated by your comprehensive plan. Cite applicable ordinance section(s): 3.8.050

Land uses to be served by the proposed water uses (including proposed construction) involve discretionary land-use approvals as listed in the table below. (Please attach documentation of applicable land-use approvals which have already been obtained. Record of Action/land-use decision and accompanying findings are sufficient.) **If approvals have been obtained but all appeal periods have not ended, check "Being pursued."**

Type of Land-Use Approval Needed (e.g., plan amendments, rezones, conditional-use permits, etc.)	Cite Most Significant, Applicable Plan Policies & Ordinance Section References	Land-Use Approval:	
		<input type="checkbox"/> Obtained <input type="checkbox"/> Denied	<input type="checkbox"/> Being Pursued <input type="checkbox"/> Not Being Pursued
		<input type="checkbox"/> Obtained <input type="checkbox"/> Denied	<input type="checkbox"/> Being Pursued <input type="checkbox"/> Not Being Pursued
		<input type="checkbox"/> Obtained <input type="checkbox"/> Denied	<input type="checkbox"/> Being Pursued <input type="checkbox"/> Not Being Pursued
		<input type="checkbox"/> Obtained <input type="checkbox"/> Denied	<input type="checkbox"/> Being Pursued <input type="checkbox"/> Not Being Pursued
		<input type="checkbox"/> Obtained <input type="checkbox"/> Denied	<input type="checkbox"/> Being Pursued <input type="checkbox"/> Not Being Pursued

Local governments are invited to express special land-use concerns or make recommendations to the Water Resources Department regarding this proposed use of water below, or on a separate sheet.

R53332 R53353 5R	DOUGLAS COUNTY PLANNING DEPARTMENT ROOM 106, JUSTICE BUILDING DOUGLAS COUNTY COURTHOUSE ROSEBURG, OR 97470	WS18-0562
---------------------	---	-----------

Name: Caleb Stevens Title: Duty Planner
 Signature: *Caleb Stevens* Phone: 541-440-4289 Date: 6-27-18
 Government Entity: DOUGLAS COUNTY PLANNING DEPT.

Note to local government representative: Please complete this form or sign the receipt below and return it to the applicant. If you sign the receipt, you will have 30 days from the Water Resources Department's notice date to return the completed Land Use Information Form or WRD may presume the land use associated with the proposed use of water is compatible with local comprehensive plans.

Receipt for Request for Land Use Information

Applicant name: ANNETTE T. PACHECO
 City or County: DOUGLAS COUNTY Staff contact: _____
 Signature: *Annette Pacheco* Phone: 541-673-0009 Date: 6/27/18

R-88579

RECEIVED

JUL 03 2018

OWRD

Douglas County Official Records
Patricia K. Hitt, County Clerk

2017-017833



\$51.00

00451457201700178330020026

11/06/2017 11:27:14 AM

DEED-BS Cnt=1 Str=33 HAJHNST
\$10.00 \$11.00 \$20.00 \$10.00

DOUGLAS COUNTY CLERK



CERTIFICATE PAGE

**DO NOT REMOVE THIS PAGE FROM ORIGINAL
DOCUMENT**

THIS PAGE MUST BE INCLUDED IF DOCUMENT IS RE-RECORDED

R-00598

ROBERT NABOR PACHECO, JR.
309 Winter Creek Lane
Roseburg, OR 97471

RECEIVED

JUL 03 2018

SEND TAX STATEMENTS TO:
Robert Nabor Pacheco, Jr.
309 Winter Creek Lane
Roseburg, OR 97471

OWRD

SPACE ABOVE THIS LINE FOR RECORDER'S USE

BARGAIN AND SALE DEED - STATUTORY FORM
(INDIVIDUAL or CORPORATION)

Robert N. Pacheco and Annette T. Pacheco, husband and wife, Grantor, conveys to Robert Nabor Pacheco, Jr. and Annette Therese Pacheco, Trustees of the Robert Nabor Pacheco, Jr. and Annette Therese Pacheco Revocable Trust Dated 12/17/2009, Grantee, the following described real property, situated in the County of Douglas, State of Oregon,

Parcel 3, MAJOR LAND PARTITION PLAT NO. 1991-0035, in Douglas County, Oregon.

SUBJECT TO: Covenants, Conditions, Restrictions, Reservations, set back lines, Power of Special Districts, and easements of Record, if any.

The true consideration for this conveyance other than money (\$0.00). (See ORS 93.030).

BEFORE SIGNING OR ACCEPTING THIS INSTRUMENT, THE PERSON TRANSFERRING FEE TITLE SHOULD INQUIRE ABOUT THE PERSON'S RIGHTS, IF ANY, UNDER ORS 195.300, 195.301 AND 195.305 TO 195.336 AND SECTIONS 5 TO 11, CHAPTER 424, OREGON LAWS 2007, SECTIONS 2 TO 9 AND 17, CHAPTER 855, OREGON LAWS 2009, AND SECTIONS 2 TO 7, CHAPTER 8, OREGON LAWS 2010. THIS INSTRUMENT DOES NOT ALLOW USE OF THE PROPERTY DESCRIBED IN THIS INSTRUMENT IN VIOLATION OF APPLICABLE LAND USE LAWS AND REGULATIONS. BEFORE SIGNING OR ACCEPTING THIS INSTRUMENT, THE PERSON ACQUIRING FEE TITLE TO THE PROPERTY SHOULD CHECK WITH THE APPROPRIATE CITY OR COUNTY PLANNING DEPARTMENT TO VERIFY THAT THE UNIT OF LAND BEING TRANSFERRED IS A LAWFULLY ESTABLISHED LOT OR PARCEL, AS DEFINED IN ORS 92.010 OR 215.010, TO VERIFY THE APPROVED USES OF THE LOT OR PARCEL, TO DETERMINE ANY LIMITS ON LAWSUITS AGAINST FARMING OR FOREST PRACTICES, AS DEFINED IN ORS 30.930, AND TO INQUIRE ABOUT THE RIGHTS OF NEIGHBORING PROPERTY OWNERS, IF ANY, UNDER ORS 195.300, 195.301 AND 195.305 TO 195.336 AND SECTIONS 5 TO 11, CHAPTER 424, OREGON LAWS 2007, SECTIONS 2 TO 9 AND 17, CHAPTER 855, OREGON LAWS 2009, AND SECTIONS 2 TO 7, CHAPTER 8, OREGON LAWS 2010.

IN WITNESS WHEREOF, the undersigned have executed this document on the date(s) set forth below.

Dated: Nov. 6, 2017

Robert N. Pacheco
Robert N. Pacheco

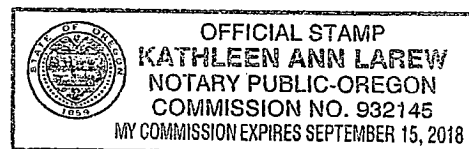
Annette T. Pacheco
Annette T. Pacheco

State of OR
County of Douglas

This instrument was acknowledged before me on Nov. 6, 2017 by Robert N. Pacheco and Annette T. Pacheco.

Kathleen Ann Larew
Notary Public - State of Oregon

My Commission Expires: 9/15/18



R-88598

Alternate Reservoir Application Completeness Checklist

This is the checklist used by WRD staff

OWRD

Application _____ County _____
Priority Date _____ Township _____ Range _____ Section _____ Taxlot _____
Use _____ Caseworker _____
Amount (AF) _____ Watermaster _____

Minimum Requirements (ORS 537.409)

- Landowner Name, Mailing Address and Telephone Number.
Source and tributary listed. NO WELLS-MUST HAVE GW APP TO USE A WELL AS A SOURCE
Reservoir Location- Township, Range, Section, Quarter Quarter, Taxlot
Dam height, if applicable
Total Quantity of Storage Requested:
Proposed Use of the water. Cannot accept application for use of this stored water at the same time (E2)
Property ownership indicated? If applicant does not own all the land is the affected landowner's name and mailing address listed?
Environmental Impact section completed?
Application signed by the landowner(s)? All parties noted as applicants must sign the application. Must be an original "wet" signature.
Acceptable map ** Indicates requirements of standards set forth by the Commission and causes fatal flaw if not provided by the applicant.
Completed Watermaster review sheet signed and dated by Watermaster.
Completed ODFW review sheet signed and dated by ODFW representative.
Completed Land-Use Form or receipt signed by the appropriate planning department official enclosed?
Provide a Legal Description of all the property involved with this application.

Fees enclosed? Print page from fee calculator
Total Paid \$ Total Fees \$
Completeness Check by: Date: Revised 2017-8-4

R-88598



Oregon Water Resources Department
Permit to Appropriate Surface Water for Storage - Alternate Reservoir Application

- [Main](#)
- [Help](#)
- [Return](#)
- [Contact Us](#)

For impoundments less than 10 feet in height or storing less than 9.2 acre feet of water.

Today's Date: Wednesday, June 27, 2018

Base Application Fee for Storage of Surface Water.		\$410.00
Proposed Dam Height in feet.	0	
Proposed Reservoir volume in Acre Feet.	2.0	\$70.00
Permit Recording Fee. ***		\$520.00
*** the Permit Recording Fee is not required when the application is submitted but, must be paid before a permit will be issued. It is fully refundable if a permit is not issued. If the recording fee is not paid prior to issuance of the Final Order, permit issuance will be delayed.		<input type="button" value="Recalculate"/>
Estimated cost of Permit Application		\$1,000.00

OWRD Fee Schedule

Fee Calculator Version: B20170117

RECEIVED
JUL 03 2018
OWRD



Oregon Water Resources Department
Permit to Appropriate Surface Water for Storage - Alternate Reservoir Application

- [Main](#) [Help](#)
- [Return](#) [Contact Us](#)

For impoundments less than 10 feet in height or storing less than 9.2 acre feet of water.

Today's Date: Thursday, July 5, 2018

Base Application Fee for Storage of Surface Water.		\$410.00
Proposed Dam Height in feet.	0	
Proposed Reservoir volume in Acre Feet.	2	\$70.00
Permit Recording Fee. ***		\$520.00
*** the Permit Recording Fee is not required when the application is submitted but, must be paid before a permit will be issued. It is fully refundable if a permit is not issued. If the recording fee is not paid prior to issuance of the Final Order, permit issuance will be delayed.	Recalculate	
Estimated cost of Permit Application		\$1,000.00

OWRD Fee Schedule

Fee Calculator Version: B20170117

R-88598