









-  C-23243 PRIMARY - DRY CREEK - 1952
-  C-26028 PRIMARY - BIRCH CREEK 1874-1876
-  C-29494 PRIMARY - YOKOM RESERVOIR - 1938
-  C-51852 SUPPLEMENTAL - JOHN DAY RIVER - 1961
-  C-82448 SUPPLEMENTAL - JOHN DAY RIVER - 1961

() TAX LOT NO.

● FOUND BRASS CAP AT SW CORNER SECTION 22

-  5.0 RECORD IRRIGATED AREA PER C-26028
-  5.0 RECORD IRRIGATED AREA PER C-29494
- *5.0 RECORD IRRIGATED AREA PER C-82448
-  5.0 RECORD IRRIGATED AREA PER C-51852

SCALE: 1" = 1320'

GROUND WATER APPLICATION MAP
FOR
BROKEN LEG RANCH


PREPARED BY:
ROBERT D. BAGETT, PLS, CWRE
217 N. CANYON BLVD.
JOHN DAY, OREGON
(541) 575-1251

RECEIVED

JUNE 26, 2018

JUN 29 2018

OWRD



DISCLAIMER: THIS MAP IS NOT INTENDED TO PROVIDE LEGAL DIMENSIONS OR LOCATIONS OF PROPERTY BOUNDARY LINES.

RENEWS: 12/31/2019

6x-18708

