

FILE #: P77124 RVD SALEM: RVD REGION: COUNTY: JO

NAME: BROWN, DONALD
ADDRESS: 703 REDLAND, DRIVE
CITY, STATE: GRANTS PASS, OR 97527
PHONE NO. 503-471-7805

EXEMPT? NO

TRSQQ: 37/06/66
MAP & TL: 37/06 TL 1800

2376
del, source

INSPECTED BY LMS
INSPECTION DATE 11/19/95
TALKED TO: DONALD BROWN

SOURCE(S) OF WATER: A1/9t River, Spring

USE(S) OF WATER: irrigation / stock

DESCRIBE POND: 2 ponds #1 - explanation for rice, #2 - spring & runoff
DESCRIBE DAM:
SURFACE AREA:
ASSUMED AVERAGE DEPTH: both irrigate uses for rice

4.0 A.F.

DISCREPANCIES:
REMARKS: WR from Waldenville de says he sees a way to do water

February 15, 1995

Oregon

DONALD L BROWN
KLIFMAN BROWN, JUDITH J
703 REDLAND DR
GRANTS PASS, OR 97527

WATER
RESOURCES
DEPARTMENT

REFERENCE: File # P-77124;
Notice of Exempt Reservoir (Pond)

Your exempt reservoir notice has been received by the Department and has been assigned the above-referenced file number. We would like to ask you to refer to this number if you should need to contact us about the notice, your pond, or ponds if you have more than one.

To avoid any misunderstanding, we feel it is important to tell you that although we have received and filed your notice, we have not yet determined whether you are exempt from water right requirements. The watermaster responsible for the area in which the pond(s) is (are) located will help us apply the Water Resources Commission's administrative rules to your situation. These rules set the standards that determine which ponds require water rights and which are exempt. We will let you know the results as soon as we are able to complete our review of your pond(s)'s nature.

Since the department must rely initially on the information you submit to us, it is very important that the information be complete and accurate. If inspections show that your pond(s) does (do) not qualify as exempt, you could be asked to drain the pond(s) or submit a water right application or both. If you submit your application after January 1, 1995, it will be processed like any other application, since that is the deadline for filing water rights under the pond amnesty program.

The department will process your information as quickly as possible. However, because water right processing staff members are working hard to reduce a backlog of applications, it may be some weeks before you hear from us.

If you have questions, you may contact your watermaster. The enclosed brochure lists watermaster names, telephone numbers and addresses by county.

Sincerely,



Mr. Cory C. Engel
Water Rights Research Assistant
Water Rights/Adjudication Division

Enclosure: New Water Right Law for Pond Owners Brochure

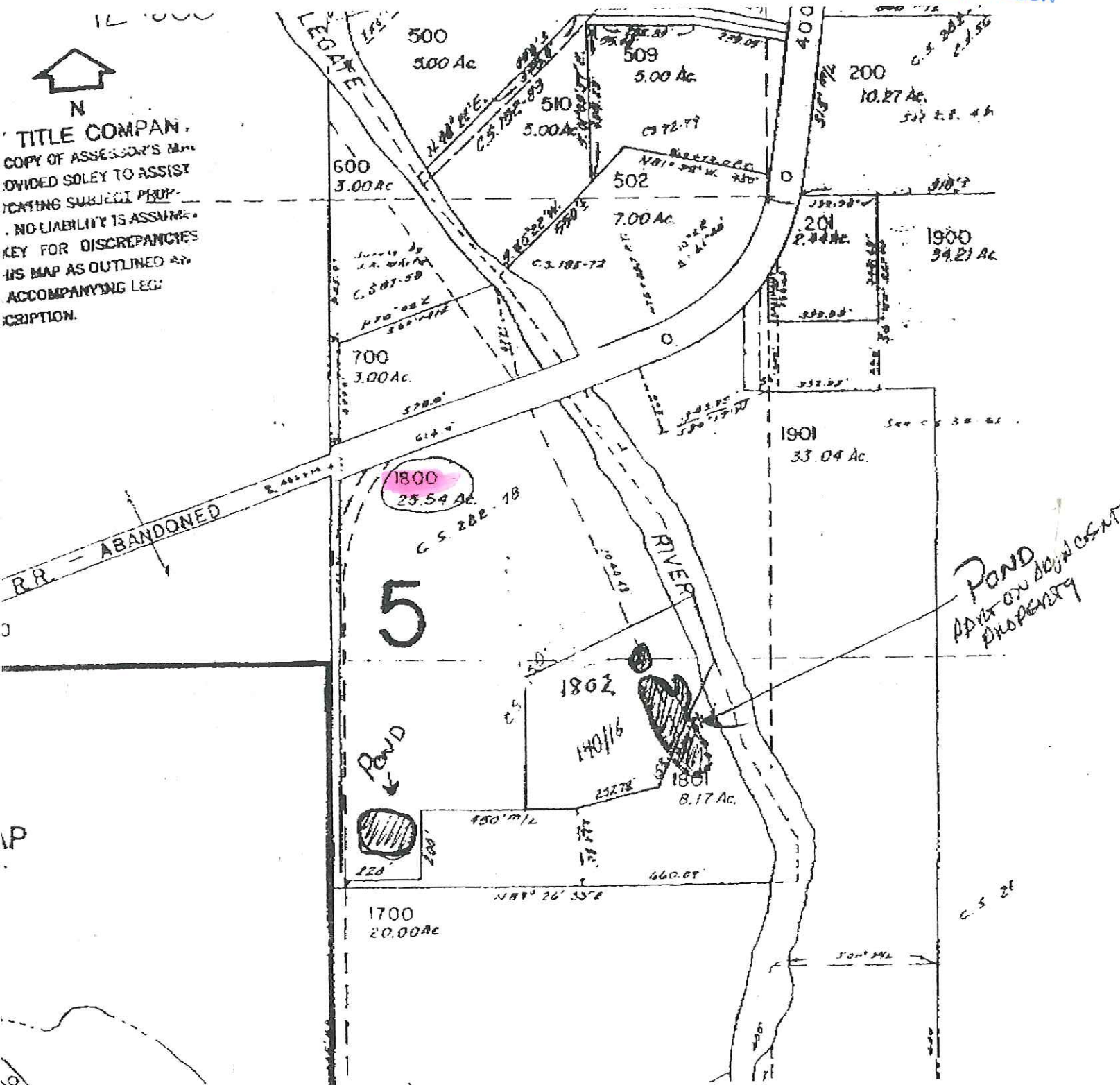


Commerce Building
158 12th Street NE
Salem, OR 97310-0210
(503) 378-3739
FAX (503) 378-8130

RECEIVED

JAN - 3 1995

WATER RESOURCES DEPT.
SALEM, OREGON



12 000

N

TITLE COMPANY,
COPY OF ASSESSOR'S MAP
PROVIDED SOLELY TO ASSIST
IDENTIFYING SUBJECT PROP-
- NO LIABILITY IS ASSUMED
KEY FOR DISCREPANCIES
THIS MAP AS OUTLINED IN
ACCOMPANYING LEGAL
DESCRIPTION.

POND
ADJACENT TO PROPERTY

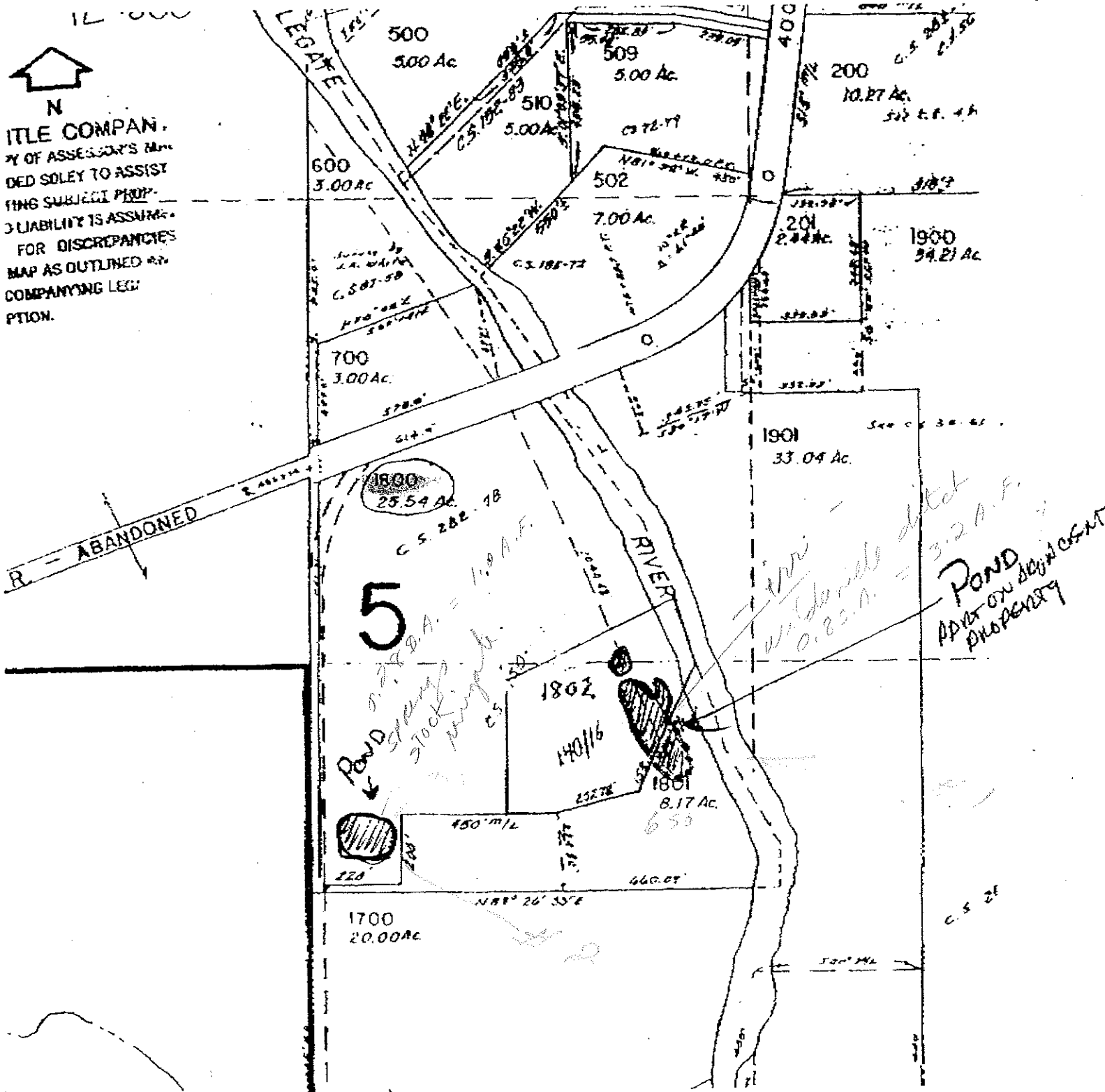
Application No. P-77124
Permit No.

RECEIVED


JAN - 3 1995

WATER RESOURCES DEPT.
SALEM, OREGON

12 000
N
TITLE COMPAN.
TY OF ASSESSOR'S M...
DED SOLEY TO ASSIST
TING SUBJECT PROP...
J LIABILITY IS ASSUM...
FOR DISCREPANCIES
MAP AS OUTLINED BY
COMPANYING LEGI
PTION.



Application No. P-77124
Permit No.



SEC. 6 T. 37 S. R. 6 W
JOSEPHINE COUNTY, OREGON
PHOTO DATE: 6-22-86
PHOTO SCALE: 1" = 100'



WATER RESOURCES DIVISION
SALEM, OREGON

JAN 13 1995

RECEIVED

P-77124



SEC. 6 T 37 S R. 6 W
JOSEPHINE COUNTY, OREGON
PHOTO DATE: 6-22-36
PHOTO SCALE: 1" = 400'

RECEIVED
JAN 13 1995
WATER RESOURCES DIV.
SALEM, OREGON

P-77124

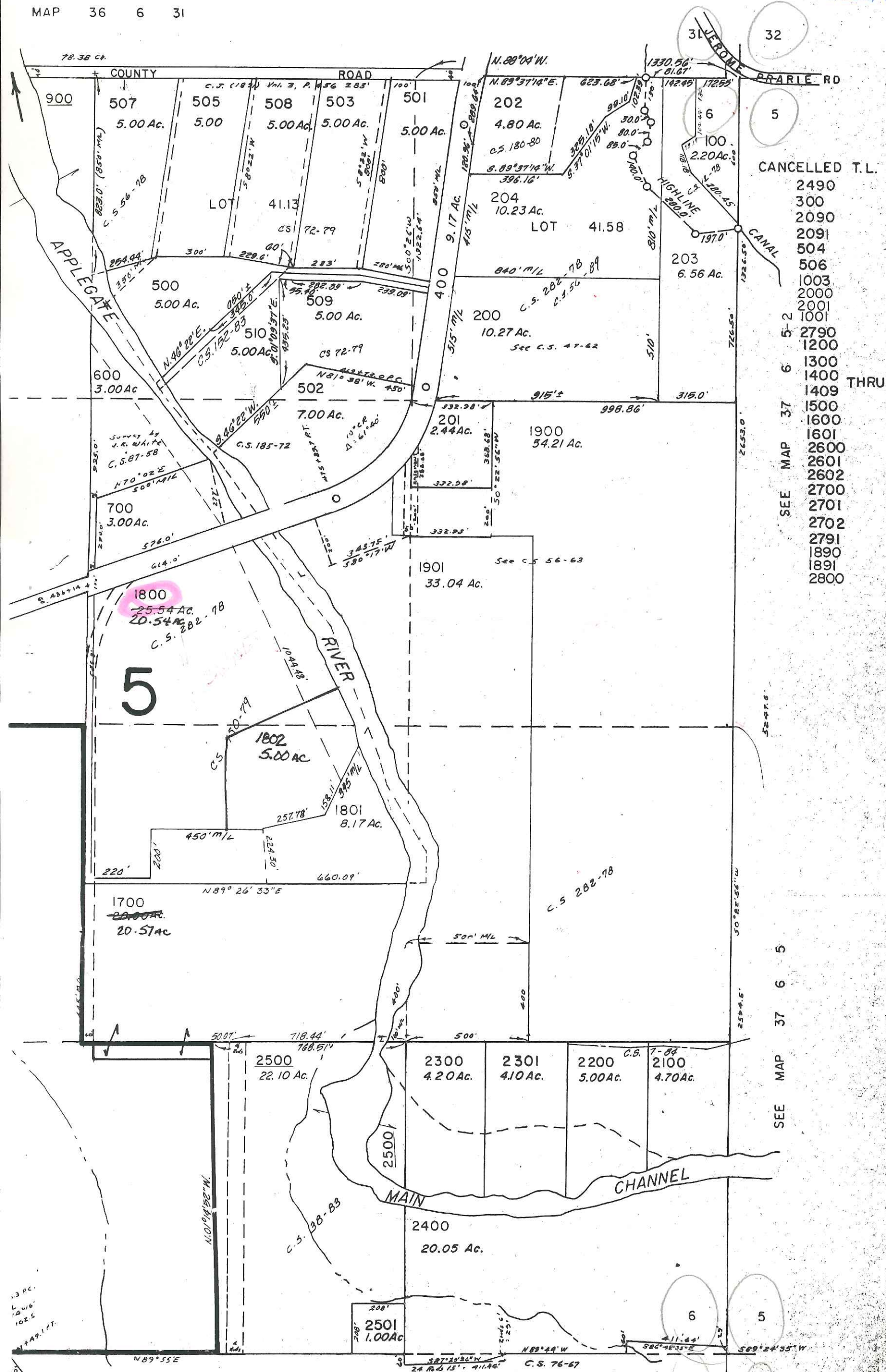
Application No. P-77124
Permit No.

RECEIVED

JAN - 3 1995

WATER RESOURCES DEPT.
SALEM, OREGON

MAP 36 6 31



CANCELLED T.L.

- 2490
- 300
- 2090
- 2091
- 504
- 506
- 1003
- 2000
- 2001
- 1001
- 5-2
- 2790
- 1200
- 1300
- 1400
- 1409 THRU
- 1500
- 1600
- 1601
- 2600
- 2601
- 2602
- 2700
- 2701
- 2702
- 2791
- 1890
- 1891
- 2800

SEE MAP 37 6 5

SEE MAP 37 6 5

13 AC.
140/6'
102.5'

STATE OF OREGON
WATER RESOURCES DEPARTMENT

RECEIVED 13

JAN - 3 1995

NOTICE OF EXEMPT RESERVOIR

WATER RESOURCES DEPT.
SALEM, OREGON

This notice is submitted pursuant to ORS 537.141, which provides that a water right is not needed for certain ponds/reservoirs which were in existence before January 1, 1993, are located off-channel and store less than 9.2 acre-feet of water or have a dam less than 10 feet in height.

Landowner: Donald L. Brown / Judith J. Klyman Brown

Authorized Agent: (if applicable) _____

Address: 703 Redland Drive
Grants Pass Oreg. 97527 471-7605
City State Zip Telephone No.

I/WE SUBMIT NOTICE OF THE FOLLOWING RESERVOIR(S):

NOTE: Multiple reservoirs may be included in a single notification. For items 1-6 below, attach extra sheets for additional reservoir descriptions.

1. The reservoir is located in Section 37, Township 6-6, Range 1800, in Josephine County. (Enclose a US Geological Survey topographical map or a tax lot map showing the location of the reservoir(s). Copies of portions of the maps are acceptable, provided information on the copy verifies the correct legal description.)

2. Source of water: Run off

3. Maximum height of the dam: 4 ft

4. Maximum water depth in the reservoir: 2-3 ft

5. Maximum storage capacity of reservoir: 0.01 Acpft

6. Size, description and location of any outlet pipe: None

7. Enclose evidence that the reservoir(s) existed before January 1, 1993, such as one or more of the following:

- 7.1 A dated aerial photograph which shows the immediate area above, below and surrounding the reservoir(s);
- 7.2 An affidavit signed by the landowner or other knowledgeable person (signature must be notarized);
- 7.3 A dated map prepared by a local, state or federal agency showing the location of the reservoir; or
- 7.4 Construction receipts or other forms of documentation.

Application No. P-77124
Permit No.

Declaration by Owner/Authorized Agent:

Each of the reservoirs described herein was in existence before January 1, 1993, is located off-channel and stores less than 9.2 acre-feet of water or has a dam less than 10 feet in height.

I/We believe the reservoir(s) qualifies under ORS 537.141 and OAR 690-11-014 for exemption from Oregon's water right filing requirements.

Notice to Owners/Authorized Agent:

Reservoirs that qualify for exemption under ORS 537.141 and OAR 690-11-014 shall be subject to the following conditions:

1. The right to store or use water in the reservoir shall not have priority over any water right; and
2. The right to store and use water in the reservoir(s) shall be subordinate to all future permitted or certificated water rights.

THE UNDERSIGNED VERIFIES THAT TO THE BEST OF HIS/HER KNOWLEDGE AND BELIEF THE INFORMATION CONTAINED IN THIS NOTICE IS TRUE, CORRECT AND COMPLETE.

Landowner/agent signature: *Judith Kliefman Brown*

(Print Name and Title) DONALD L. BROWN (OWNERS) JUDITH J. KLIEFMAN

Date: 28 Dec 1994



Charles Gorniak

FOR WATER RESOURCES DEPARTMENT USE ONLY

The foregoing Notice and accompanying data have been examined by authorized staff of the Water Resources Department. Based on review of the information submitted, this Notice is received on _____, 1994 and assigned FILE NUMBER _____.

cc: Watermaster District # _____

Declaration by Owner / Authorized Agent:
Each of the reservoirs described herein was existence before January 1, 1993, is located off-channel and stores less than 9.2 acre-feet of water or has a dam less than 10 feet in height.

We believe the reservoir(s) qualifies under ORS 537.141 and OAR 690-11-014 for exemption from Oregon's water right filing requirements.

Notice to Owners/Authorized Agent:
Reservoirs that qualify for exemption under ORS 537.141 and OAR 690-11-014 shall be subject to the following conditions:

1. The right to store or use water in the reservoir shall not have priority over any water right; and
2. The right to store and use water in the reservoir(s) shall be subordinate to all future permitted or certificated water rights.

THE UNDERSIGNED VERIFIES THAT TO THE BEST OF HIS/HER KNOWLEDGE AND BELIEF THE INFORMATION CONTAINED IN THIS NOTICE IS TRUE, CORRECT AND COMPLETE.

Landowner/agent signature: Donald L. Brown

(Print Name and Title) DONALD L. BROWN - OWNER

Date: DEC. 30, 1994

FOR WATER RESOURCES DEPARTMENT USE ONLY

The foregoing Notice and accompanying data have been examined by authorized staff of the Water Resources Department. Based on review of the information submitted, this Notice is received on

_____, 1994 and assigned FILE NUMBER _____.

cc: Watermaster District # _____

Application No. P-77124
Permit No.

RECEIVED
JAN - 3 1995
WATER RESOURCES DEPT
SALEM, OREGON

Watermaster HB-2153
Check-List

WM 14



February 15, 1995

DONALD L BROWN
KLIFMAN BROWN, JUDITH J
703 REDLAND DR
GRANTS PASS, OR 97527

REFERENCE: File(s) P-77124

- Reservoir qualifies as exempt
- Reservoir does not qualify as exempt

Reservoir is off channel YES NO
Height of Dam _____
Capacity of Reservoir 4.0 A.F.
Constructed before 1/1/1993 YES NO

I L. SMITH examined the information included with the file P-77124.
My determination is based on review of the information and field visit to the site and/or
personal knowledge.

L. Smith
Signature

11/9/95
Date

STATE OF OREGON
WATER RESOURCES DEPARTMENT

RECEIVED

JAN - 3 1995

NOTICE OF EXEMPT RESERVOIR

WATER RESOURCES DEPT.
SALEM, OREGON

This notice is submitted pursuant to ORS 537.141, which provides that a water right is not needed for certain ponds/reservoirs which were in existence before January 1, 1993, are located off-channel and store less than 9.2 acre-feet of water or have a dam less than 10 feet in height.

Landowner: Donald L. Braux / Judith J. Klyman-Braux

Authorized Agent: (if applicable) _____

Address: 703 Redland Drive
Grants Pass Oreg. 97527 471-7805
City State Zip Telephone No.

I/WE SUBMIT NOTICE OF THE FOLLOWING RESERVOIR(S):

NOTE: Multiple reservoirs may be included in a single notification. For items 1-6 below, attach extra sheets for additional reservoir descriptions.

1. The reservoir is located in Section 37, Township 10-6, Range 1800, in Josephine County. (Enclose a US Geological Survey topographical map or a tax lot map showing the location of the reservoir(s). Copies of portions of the maps are acceptable, provided information on the copy verifies the correct legal description.)

2. Source of water: Run off

3. Maximum height of the dam: 4 ft

4. Maximum water depth in the reservoir: 2-3 ft

5. Maximum storage capacity of reservoir: 0.01 Acp

6. Size, description and location of any outlet pipe: None

7. Enclose evidence that the reservoir(s) existed before January 1, 1993, such as one or more of the following:

- 7.1 A dated aerial photograph which shows the immediate area above, below and surrounding the reservoir(s);
- 7.2 An affidavit signed by the landowner or other knowledgeable person (signature must be notarized);
- 7.3 A dated map prepared by a local, state or federal agency showing the location of the reservoir; or
- 7.4 Construction receipts or other forms of documentation.

Application No. P-77124
Permit No.

Declaration by Owner/Authorized Agent:

Each of the reservoirs described herein was in existence before January 1, 1993, is located off-channel and stores less than 9.2 acre-feet of water or has a dam less than 10 feet in height.

I/We believe the reservoir(s) qualifies under ORS 537.141 and OAR 690-11-014 for exemption from Oregon's water right filing requirements.

Notice to Owners/Authorized Agent:

Reservoirs that qualify for exemption under ORS 537.141 and OAR 690-11-014 shall be subject to the following conditions:

1. The right to store or use water in the reservoir shall not have priority over any water right; and
2. The right to store and use water in the reservoir(s) shall be subordinate to all future permitted or certificated water rights.

THE UNDERSIGNED VERIFIES THAT TO THE BEST OF HIS/HER KNOWLEDGE AND BELIEF THE INFORMATION CONTAINED IN THIS NOTICE IS TRUE, CORRECT AND COMPLETE.

Landowner/agent signature: *Judith Klifman Brown*

(Print Name and Title) DONALD L. BROWN / JUDITH J. KLIFMAN
(OWNERS)

Date: 28 Dec 1994


FOR WATER RESOURCES DEPARTMENT USE ONLY

The foregoing Notice and accompanying data have been examined by authorized staff of the Water Resources Department. Based on review of the information submitted, this Notice is received on _____, 1994 and assigned FILE NUMBER _____.

cc: Watermaster District # _____

Declaration by Own / Authorized Agent: Each of the reservoirs described herein was existence before January 1, 1993, is located off-channel and stores less than 9.2 acre-feet of water or has a dam less than 10 feet in height.

I/We believe the reservoir(s) qualifies under ORS 537.141 and OAR 690-11-014 for exemption from Oregon's water right filing requirements.

Notice to Owners/Authorized Agent: Reservoirs that qualify for exemption under ORS 537.141 and OAR 690-11-014 shall be subject to the following conditions:

1. The right to store or use water in the reservoir shall not have priority over any water right; and
2. The right to store and use water in the reservoir(s) shall be subordinate to all future permitted or certificated water rights.

THE UNDERSIGNED VERIFIES THAT TO THE BEST OF HIS/HER KNOWLEDGE AND BELIEF THE INFORMATION CONTAINED IN THIS NOTICE IS TRUE, CORRECT AND COMPLETE.

Landowner/agent signature: Donald L. Brown

(Print Name and Title) DONALD L. BROWN - OWNER

Date: DEC. 30, 1994

FOR WATER RESOURCES DEPARTMENT USE ONLY

The foregoing Notice and accompanying data have been examined by authorized staff of the Water Resources Department. Based on review of the information submitted, this Notice is received on

_____, 1994 and assigned FILE NUMBER _____.

cc: Watermaster District # _____

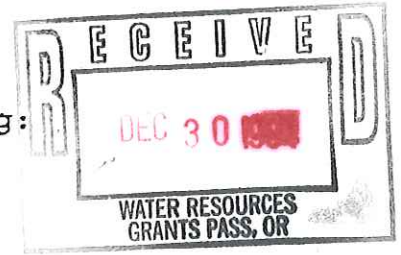
Application No. P-77124
Permit No.

RECEIVED
JAN - 3 1995
WATER RESOURCES DEPT
SALEM, OREGON

BROWN

2153 MINIMUM APPLICATION REQUIREMENTS

HB 2153 NOTICES: (ORS 537.141(d))



RECEIVED

JAN - 3 1995

WATER RESOURCES DEPT.
SALEM, OREGON

1. Notice of Exempt Reservoir Form, including:
 - Source of water
 - max height of dam
 - max depth of reservoir
 - max volume of reservoir
2. Map showing the location of the reservoir and the Township, Range and Section.
3. Evidence that the reservoir existed prior to January 1, 1993; examples of evidence include:
 - notarized affidavit by landowner or other knowledgeable person
 - construction receipts
 - dated aerial photo

HB 2153 APPLICATIONS FOR PERMITS: (ORS 537.400(d))

1. Completed application for a Permit to Construct a Reservoir, with "HB 2153" written at the top
2. Fee: \$
 amount
3. Map showing the location of the reservoir and township range, and section
4. Evidence that the reservoir was constructed prior to 1993. (see above)
5. Land use information form completed by a county planning official (city official if inside city limits)

I ANITA Mcloud, SW REGION STY certify that the above listed minimum
 (name) (title)
 information was submitted to me at the District # 14 Watermaster
 office on 12-30-94.
 (date)

[Signature] 12/30/94
 signature date

Note to applicant: Enclose this form in the mail with your materials. It must be postmarked on or before January 3, 1995. The Water Resources Department assumes no liability for the safe transfer of your materials to our Salem office via U.S. mail service.

Mail to: Applications, O.W.R.D, 158 12th Street NE, Salem OR 97310

Application No. P-77124
 Permit No.

PRE-TR APPLICATION PROCESSING OUTLINE

Application File # P-77124

MINIMUM REQUIREMENTS TO FILE

OAR 690-11-020

DATE STAMP

DATE

INITIAL

- Name and mailing address of applicant
- Source of water
- Quantity of water
- Map showing location of POD & POU
- Use of water
- Names and addresses of legal owners
- Signature of applicant
- Oath
- Application date stamped per money receipt date
- Land use approved _____ pending _____
- If reservoir < 5 AF \$_____, if > 5 AF \$_____
- HB 2153/HB 2107 APPLICATION -- SEE REVERSE
- Route to Data Center (Unless 2153/2107)

DATA CENTER

Stream Code _____
Entered into WRIS

SUPPORT SERVICES

3/28/95 JX Stamp contents with application number
 Mail ack letter (provided by Data Center) with
 receipt to applicant, cc to CWRE and file
3/28/95 JX Place label on file and calender card

APPLICATION SECTION

Stream Indexed Basin # _____
 Plat Carded and copy made YES NO
 If dam is over 10 feet or storage exceeds 9.2
 AC-FT, route file to Dam Safety Section

TR CASEWORKER

TR Checklist complete YES NO
 Within Irrigation District _____
 District Notified _____
 District excerpt received _____

TR Mailed DATE _____

Public Interest Checklist complete _____

Management Codes _____

REMARKS: _____

MINIMUM APPLICATION REQUIREMENTS TO FILE:

HB 2153 - existing, small, EXEMPT ponds

2/2/95 CS
(date & initials)

NOTICE OF EXEMPT RESERVOIR form (or letter if prior to April 8, 1994).

Appropriate map (see item 1 on form).

Evidence that reservoir existed before January 1, 1993 (one or more of the following: dated aerial photo, NOTARIZED affidavit, dated map from agency, construction receipts or other documentation).

Items 2, 3, 4, 5, and 6 are completed.

Signature (and title, if applicable)

HB 2153 - non-exempt existing ponds (large, on-channel)

Complete Minimum Requirements to File on reverse, except before routing to Data Center, change priority date to 1/1/1993. Also, confirm the following:

Receipt of evidence that reservoir existed before January 1, 1993 (one or more of the following: dated aerial photo, NOTARIZED affidavit, dated map from agency, construction receipts or other documentation)

HB 2107 - wetland, stream restoration and storm water management

Complete Minimum Requirements to File on reverse EXCEPT DO NOT ROUTE TO DATA CENTER, BUT DO ROUTE TO CAROL. Also confirm the following:

Name/address of adjacent property owner within 1/4 mile

Map with scale not less than 2 in.=1 mi.

CWRE map if > 10 feet dam or > 9.2 AF

Description of proposed use

Condition addressed

Resulting benefits

Public notices (circle) #1 #2

Application No. **P-77124**
Permit No.

DONALD L. BROWN
KLIFMAN BROWN, JUDITH J

Name 703 REDLAND DR
Address GRANTS PASS, OR

97527

Assigned

Address

Beginning construction

Completion of construction

Extended to

Complete application of water

Extended to

Form 111

FILE# : P 77124

DONALD L. BROWN
KLIFMAN BROWN, JUDITH J
703 REDLAND DR
GRANTS PASS, OR 97527

FILE# : P 77124

DONALD L. BROWN
KLIFMAN BROWN, JUDITH J
703 REDLAND DR
GRANTS PASS, OR 97527

FILE# : P 77124

DONALD L. BROWN
KLIFMAN BROWN, JUDITH J
703 REDLAND DR
GRANTS PASS, OR 97527

FILE# : P 77124

DONALD L. BROWN
KLIFMAN BROWN, JUDITH J
703 REDLAND DR
GRANTS PASS, OR 97527

FILE# : P 77124

DONALD L. BROWN
KLIFMAN BROWN, JUDITH J
703 REDLAND DR
GRANTS PASS, OR 97527

FILE# : P 77124

DONALD L. BROWN
KLIFMAN BROWN, JUDITH J
703 REDLAND DR
GRANTS PASS, OR 97527