



**Oregon Water Resources Department  
Alternate Reservoir Application**

- [Main](#)   [Help](#)
- [Return](#)   [Contact Us](#)

For impoundments less than 10 feet in height or storing less than 9.2 acre feet of water.

Today's Date: Friday, September 21, 2018

Base Application Fee.		\$410.00
Proposed Dam Height in feet.	9	
Proposed Reservoir volume in Acre Feet.	4	\$140.00
Permit Recording Fee. ***		\$520.00
*** the Permit Recording Fee is not required when the application is submitted but, must be paid before a permit will be issued. It is fully refundable if a permit is not issued. If the recording fee is not paid prior to issuance of the Final Order, permit issuance will be delayed.	<b>Recalculate</b>	
Estimated cost of Permit Application		\$1,070.00

OWRD Fee Schedule

Fee Calculator Version: B20170117

OWRD



Oregon Water Resources Department
725 Summer Street NE, Suite A
Salem Oregon 97301
(503) 986-0900
www.wrd.state.or.us

Application for a Permit to
Store Water
in a Reservoir
(Alternate Review)

Alternate Review Process (ORS 537.409): You may use this form for any reservoir storing less than 9.2 acre-feet or with a dam less than 10 feet high.

Use a separate form for each reservoir

Please type or print in dark ink. If your application is found to be incomplete or inaccurate, we will return it to you. If any requested information does not apply, insert "n/a". A summary of review criteria and procedures that are generally applicable to these applications is available at www.wrd.state.or.us/OWRD/PUBS/forms.shtml.

1. APPLICANT INFORMATION

\* Applicant: RONALD White
Mailing Address: 5333 Rogue River Dr
Eagle Point OR 97524
Phone: 541-531-2145
E-Mail Address\*: Rwhite@PaperMachinery.com

2. AGENT INFORMATION

The agent is authorized to represent the applicant in all matters relating to this application.

Agent:
Mailing Address:
Phone:
Fax:
E-Mail Address\*:
\* By providing an e-mail address, consent is given to receive all correspondence from the department electronically. (paper copies of the final order documents will also be mailed.)

3. LOCATION AND SOURCE

A. Reservoir Name: Stacey Reservoir
B. Source: Provide the name of the water body or other source from which water will be diverted, and the name of the stream or lake it flows into. Indicate if source is run-off, seepage, or an unnamed stream or spring. Source: Unnamed stream Tributary to: Rogue River Run off
C. County in which diversion occurs:

App. No. R-88671 For Department Use Permit No. Date

**D. Reservoir Location**

Township (N or S)	Range (E or W)	Section	quarter/quarter	tax lot number
34S	1W	20	SE SE	2500

E. Dam: Maximum height of dam: 9' feet. If excavated, write "zero feet".

F. Quantity: Amount of water to be stored in the reservoir at maximum capacity. List volume in acre-feet: 4 acre-feet Acre-feet =  $\frac{\text{Average Length}(\text{Average Width})(\text{Average Depth})}{43,560}$

Is this project fully or partially funded by the American Recovery and Reinvestment Act? (Federal stimulus dollars)  Yes  No

**4. WATER USE**

Indicate the proposed use(s) of the stored water. **NOTE: You may wish to consider filing for "Multipurpose use" for your reservoir. Multipurpose use does not limit the types of future uses for the stored water. Multipurpose covers all uses including: stockwater, fish and wildlife, aesthetics, domestic, irrigation, agriculture, fire protection and pollution abatement.** If any use will be out of reservoir use, regardless of the type of storage listed, a secondary application must be filed to appropriate the stored water.

*Multipurpose*

**5. PROPERTY OWNERSHIP**

Please provide a copy of the recorded deed(s).

Do you own all the land where you propose to divert, transport, and use water?

Yes (please check appropriate box below then skip to section 5)

There are no encumbrances

This land is encumbered by easements, right of way, roads of way, roads or other encumbrances

No (Please check the appropriate box below)

I have a recorded easement or written authorization permitting access.

I do not currently have written authorization or easement permitting access.

Written authorization or an easement is not necessary, because the only affected lands I do not own are state-owned submersible lands, and this application is for irrigated and/or domestic use only (ORS 274.040). (Do not check this box if you described your use as "Multipurpose" in #3 above.)

List the names and mailing addresses of all affected landowners:

RECEIVED

SEP 21 2018

OWRD

**6. ENVIRONMENTAL IMPACT**

- A. **Channel:** Is the reservoir:  in-stream or  off channel?
- B. **Wetland:** Is the project in a wetland?  Yes  No  Don't know
- C. **Existing:** Is this an existing reservoir?  Yes  No  
If yes, how long has it been in place? 20 yrs years.
- D. **Fish Habitat:** Is there fish habitat upstream of the proposed structure?  Yes  No  Don't know  
If yes, how much? \_\_\_\_\_ miles.
- E. **Partnerships:** Have you been working with other agencies?  Yes  No  
Indicate agency, staff and phone numbers of those involved. Also indicate any agencies that are cost sharing in this project.

**7. WITHIN A DISTRICT**

Check here if the point of diversion or place of use are located within or served by an irrigation or other water district.

Irrigation District Name	Address	
City	State	Zip

**8. DESCRIPTION**

Provide a description of the design and operation of the proposed diversion, including a description of how live flow will be passed outside the authorized storage season. Use this space for narrative. You may also provide narrative and sketches on separate pages.

RECEIVED

SEP 21 2018

OWRD

R-88671

+

If the diversion involves a dam, use this space for sketches of the diversion (e.g. cross-section of the dam with its dimensions, dimension and placement of outlet pipe, means of passing live flow outside of the authorized storage season, and means for providing fish passage).

**9. SIGNATURE**

I swear that all statements made and information provided in this application are true and correct to the best of my knowledge.

*Ron White*

Applicant Signature

*7/27/18*

Date

**Before you submit your application be sure you have:**

- Answered each question completely.
- Included a legible map that includes Township, Range, Section, quarter-quarter and tax lot number.
- The map must meet map requirements to be accepted.
- Included a land use form or receipt stub signed by a local planning official.
- Included a check payable to Oregon Water Resources Department for the appropriate amount.

**RECEIVED**

**SEP 21 2018**

**OWRD**

*EX-1*

# WATERMASTER ALTERNATE RESERVOIR APPLICATION REVIEW SHEET

Recommendations for Water Right Applications under the Alternate Reservoir review process (ORS 537.409)

In lieu of the water right application process set forth in ORS 537.140 to 537.211, an owner of a reservoir may submit an alternate reservoir application for a reservoir that has a storage capacity less than 9.2 acre-feet or a dam or impoundment structure less than 10 feet in height. ORS 537:409 describes the criteria used to evaluate alternate reservoir applications.

The review shall be limited to issues pertaining to: a) water availability, b) potential detrimental impact to existing fishery resources; and c) potential injury to existing water rights. (ORS 537.409 (6))

Within 60 days after the department provides public notice...any person may submit detailed, legally obtained information in writing, requesting the department to deny the application for a permit on the basis that the reservoir: (a) Would result in injury to an existing water right; or (b) Would pose a significant detrimental impact to existing fishery resources. (ORS 537.409 (5))

**The review of alternate reservoirs is limited to these criteria only.**

Application #: R-

Applicant's Name:

Ron White

1) Does the proposed reservoir have the potential to injure existing water rights?  NO  YES

Explain: Source is run-off and drainage from small stream

2) Can conditions be applied to mitigate the potential injury to existing water rights?  NO  YES

If YES, which conditions are recommended:

3) Did you meet with staff from another agency to discuss this application?  NO  YES

Who:

Agency:


Date:

Who:

Agency:

Date:

Watermaster signature:



Date:

7/27/2018

WRD Contact:

Caseworker:

Water Rights Division, 503-986-0900 / Fax 503-986-0901

RECEIVED

SEP 21 2018

OWRD

**NOTE: This completed form must be returned to the applicant**

# ODFW Alternate Reservoir Application Review Sheet

**This portion to be completed by the applicant.**

Applicant Name/Address/Phone/Email: RON WHITE 5333 Rogue River Dr  
Eagle point OR 97524

Reservoir Name: Staceys Reservoir Source: Surface Runoff Un Named Trib Volume (AF): 0.8

Twp Rng Sec QQ: T34S R1W Sec 20 Basin Name: Rogue  in-channel  off-channel

Note: It is unlikely that ODFW will be able to complete this form while you wait, nevertheless we recommend making an appointment to submit the form so as to provide any necessary clarifications. See pg. 6 of Instructions for contact information.

**This portion to be completed by Oregon Department of Fish and Wildlife (ODFW) District staff.**

- 1) Is the proposed project and AO<sup>1</sup> off channel? .....  YES  NO  
 (if yes then proceed to #4; if no then proceed to #2)
- 2) Is the proposed project or AO located where NMF<sup>2</sup> are or were historically present?.....  YES  NO  
 (if yes then proceed to #3; if no then proceed to #4)
- 3) If NMF are or were historically present:
  - a. Is there an ODFW-approved fish-passage plan?.....  YES  NO
  - b. Is there an ODFW-approved fish-passage waiver or exemption?.....  YES  NO

If fish passage is required under ORS 509.580 through .910, then either 3(a) or 3(b) must be "Yes" to move forward with the application. If responses to 3(a) and 3(b) are "No", then the proposed reservoir does not meet the requirements of Oregon Fish Passage Law and shall not be constructed as proposed.

- 4) Would the proposed project pose any other significant detrimental impact to an existing fishery resource locally or downstream?.....  YES  NO  
 Explain below (for example, list STE species or other existing fishery resources that would be impacted negatively.)

Any diversion or appropriation of water for storage during the period March through December poses a significant detrimental impact to existing fishery resources. (For example, if diversion of water for storage during a certain time period would cause a significant detrimental impact to an existing fishery resource, then ODFW should recommend conditions or limitations.)  
 If NMF fish are present at the project site or point of water diversion then the applicant should be advised that a fish screen consistent with screening criteria will be required.

- This proposed pond or reservoir contemplates impounding water in the Columbia Basin above Bonneville Dam. ODFW has determined that additional diversions of water in this area pose a significant detrimental impact to existing fishery resources during the period April 15 through September 30.

**RECEIVED**  
SEP 21 2018

**OWRD**

<sup>1</sup> AO = Artificial Obstruction means any dam, diversion, culvert or other human-made device placed in waters of this state that precludes or prevents the migration of native migratory fish. ORS 509.580 (1)

<sup>2</sup> NMF = Native Migratory Fish Species in Oregon as defined by OAR 635 - 412 - 0005 (32)

ODFW used the water availability from neighboring Long Branch Creek (id. 71620) for this reservoir as that watershed best represents the water yield for this un-named stream. Streams directly neighboring this stream have been found to contain juvenile summer steelhead (state sensitive) and Coho salmon (federally threatened). While fish use has not been confirmed on this stream, ODFW believes this stream likely contains juvenile salmon/steelhead during the winter months and water must be available to them so they can reach the Rogue River before this stream dries up. If conditioned as recommended, ODFW believes the impacts to fisheries resources can be lessened.

If YES, can conditions be applied to mitigate the significant detrimental impact to an existing fishery resource?

NO (explain)       YES (select from Menu of Conditions on next page)

b51a. The period of use has been limited to January through February.


fishmay, riparian

RECEIVED

SEP 21 2018

OWRD

ODFW Signature:



Print Name: Peter Samarin

ODFW Title: Assistant District Fish Biologist

Date: 9/6/18

**NOTE: This completed form must be returned to the applicant.**

Revised 10/4/12

R-88674



# Land Use Information Form



Oregon Water Resources Department  
725 Summer Street NE, Suite A  
Salem, Oregon 97301-1266  
(503) 986-0900  
www.wrd.state.or.us

## NOTE TO APPLICANTS

In order for your application to be processed by the Water Resources Department (WRD), this Land Use Information Form must be completed by a local government planning official in the jurisdiction(s) where your water right will be used and developed. The planning official may choose to complete the form while you wait, or return the receipt stub to you. Applications received by WRD without the Land Use Form or the receipt stub will be returned to you. Please be aware that your application will not be approved without land use approval.

**This form is NOT required if:**

- 1) Water is to be diverted, conveyed, and/or used only on federal lands; **OR**
- 2) The application is for a water right transfer, allocation of conserved water, exchange, permit amendment, or ground water registration modification, and **all** of the following apply:
  - a) The existing and proposed water use is located entirely within lands zoned for exclusive farm-use or within an irrigation district;
  - b) The application involves a change in place of use only;
  - c) The change does not involve the placement or modification of structures, including but not limited to water diversion, impoundment, distribution facilities, water wells and well houses; **and**
  - d) The application involves irrigation water uses only.

## NOTE TO LOCAL GOVERNMENTS

The person presenting the attached Land Use Information Form is applying for or modifying a water right. The Water Resources Department (WRD) requires its applicants to obtain land-use information to be sure the water rights do not result in land uses that are incompatible with your comprehensive plan. Please complete the form or detach the receipt stub and return it to the applicant for inclusion in their water right application. You will receive notice once the applicant formally submits his or her request to the WRD. The notice will give more information about WRD's water rights process and provide additional comment opportunities. You will have 30 days from the date of the notice to complete the land-use form and return it to the WRD. If no land-use information is received from you within that 30-day period, the WRD may presume the land use associated with the proposed water right is compatible with your comprehensive plan. Your attention to this request for information is greatly appreciated by the Water Resources Department. If you have any questions concerning this form, please contact the WRD's Customer Service Group at 503-986-0801.

RECEIVED

SEP 21 2018

OWRD

R-88671

# Land Use Information Form



Oregon Water Resources Department  
 725 Summer Street NE, Suite A  
 Salem, Oregon 97301-1266  
 (503) 986-0900  
 www.wrd.state.or.us

Applicant:     Ron         White      
First Last

Mailing Address:     5105 Rogue River Dr      
    Eagle Point         OR         97524     Daytime Phone:     541-531-2145      
City State Zip

### A. Land and Location

Please include the following information for all tax lots where water will be diverted (taken from its source), conveyed (transported), and/or used or developed. Applicants for municipal use, or irrigation uses within irrigation districts may substitute existing and proposed service-area boundaries for the tax-lot information requested below.

Township	Range	Section	¼ ¼	Tax Lot #	Plan Designation (e.g., Rural Residential/RR-5)	Water to be:			Proposed Land Use:
34	1W	20	SESE	2500	EFU	<input checked="" type="checkbox"/> Diverted	<input checked="" type="checkbox"/> Conveyed	<input checked="" type="checkbox"/> Used	IRP
						<input type="checkbox"/> Diverted	<input type="checkbox"/> Conveyed	<input type="checkbox"/> Used	
						<input type="checkbox"/> Diverted	<input type="checkbox"/> Conveyed	<input type="checkbox"/> Used	
						<input type="checkbox"/> Diverted	<input type="checkbox"/> Conveyed	<input type="checkbox"/> Used	

List all counties and cities where water is proposed to be diverted, conveyed, and/or used or developed:

    Jackson County     RECEIVED  
SEP 21 2018

### B. Description of Proposed Use

OWRD

Type of application to be filed with the Water Resources Department:

- Permit to Use or Store Water
- Water Right Transfer
- Permit Amendment or Ground Water Registration Modification
- Limited Water Use License
- Allocation of Conserved Water
- Exchange of Water

Source of water:  Reservoir/Pond  Ground Water  Surface Water (name) \_\_\_\_\_

Estimated quantity of water needed:     10 Acre Feet      cubic feet per second  gallons per minute  acre-feet

Intended use of water:  Irrigation  Commercial  Industrial  Domestic for \_\_\_\_\_ household(s)  
 Municipal  Quasi-Municipal  Instream  Other \_\_\_\_\_

Briefly describe:  
    Propose to use permit existing pond for Hemp production    

**Note to applicant:** If the Land Use Information Form cannot be completed while you wait, please have a local government representative sign the receipt at the bottom of the next page and include it with the application filed with the Water Resources Department.

See bottom of Page 3. →

SEP 21 2018

# For Local Government Use Only

OWRD

The following section must be completed by a planning official from each county and city listed unless the project will be located entirely within the city limits. In that case, only the city planning agency must complete this form. This deals only with the local land-use plan. Do not include approval for activities such as building or grading permits.

**Please check the appropriate box below and provide the requested information**

Land uses to be served by the proposed water uses (including proposed construction) are allowed outright or are not regulated by your comprehensive plan. Cite applicable ordinance section(s): Table 4.2-1

Land uses to be served by the proposed water uses (including proposed construction) involve discretionary land-use approvals as listed in the table below. (Please attach documentation of applicable land-use approvals which have already been obtained. Record of Action/land-use decision and accompanying findings are sufficient.) **If approvals have been obtained but all appeal periods have not ended, check "Being pursued."**

Type of Land-Use Approval Needed (e.g., plan amendments, rezones, conditional-use permits, etc.)	Cite Most Significant, Applicable Plan Policies & Ordinance Section References	Land-Use Approval:	
Type I Permitt		<input type="checkbox"/> Obtained <input type="checkbox"/> Denied	<input checked="" type="checkbox"/> Being Pursued <input type="checkbox"/> Not Being Pursued
		<input type="checkbox"/> Obtained <input type="checkbox"/> Denied	<input type="checkbox"/> Being Pursued <input type="checkbox"/> Not Being Pursued
		<input type="checkbox"/> Obtained <input type="checkbox"/> Denied	<input type="checkbox"/> Being Pursued <input type="checkbox"/> Not Being Pursued
		<input type="checkbox"/> Obtained <input type="checkbox"/> Denied	<input type="checkbox"/> Being Pursued <input type="checkbox"/> Not Being Pursued
		<input type="checkbox"/> Obtained <input type="checkbox"/> Denied	<input type="checkbox"/> Being Pursued <input type="checkbox"/> Not Being Pursued

Local governments are invited to express special land-use concerns or make recommendations to the Water Resources Department regarding this proposed use of water below, or on a separate sheet.

A Type I Land Use Authorization for Hemp production is required.

Name: Youngsook Kim Title: Planner II  
 Signature: [Signature] Phone: 541-774-6946 Date: 8/08/18  
 Government Entity: Jackson County

**Note to local government representative:** Please complete this form or sign the receipt below and return it to the applicant. If you sign the receipt, you will have 30 days from the Water Resources Department's notice date to return the completed Land Use Information Form or WRD may presume the land use associated with the proposed use of water is compatible with local comprehensive plans.



## Receipt for Request for Land Use Information

Applicant name: \_\_\_\_\_  
 City or County: \_\_\_\_\_ Staff contact: \_\_\_\_\_  
 Signature: \_\_\_\_\_ Phone: \_\_\_\_\_ Date: \_\_\_\_\_

R-88674



After recording return to:  
Ronald White and Stacey Lynn White  
5333 Rogue River Drive  
Eagle Point, OR 97524

Until a change is requested all tax  
statements shall be sent to the  
following address:  
Ronald White and Stacey Lynn White  
5333 Rogue River Drive  
Eagle Point, OR 97524

File No. 7161-2830236 (EV)  
Date: March 14, 2017

THIS SPACE RE

Jackson County Official Records **2017-018389**  
R-WD  
Stn=0 SHINGLJS **06/02/2017 03:18:18 PM**  
\$11.00 \$10.00 \$20.00 \$15.00 \$8.00 **\$64.00**

I, Christine Walker, County Clerk for Jackson County, Oregon, certify  
that the instrument identified herein was recorded in the Clerk  
records.  
Christine Walker - County Clerk

15

### STATUTORY WARRANTY DEED

**Donald Joseph Carroll and Edith May Carroll Trustees of The Don and Edith Carroll Trust,**  
Grantor, conveys and warrants to **Ronald White and Stacey Lynn White, as tenants by the**  
**entirety**, Grantee, the following described real property free of liens and encumbrances, except as  
specifically set forth herein:

See Legal Description attached hereto as Exhibit A and by this reference incorporated herein.

**Subject to:**

1. Covenants, conditions, restrictions and/or easements, if any, affecting title, which may appear in  
the public record, including those shown on any recorded plat or survey.

The true consideration for this conveyance is **\$290,000.00**. (Here comply with requirements of ORS 93.030)

RECEIVED

SEP 21 2018

OWRD

R-88671

BEFORE SIGNING OR ACCEPTING THIS INSTRUMENT, THE PERSON TRANSFERRING FEE TITLE SHOULD INQUIRE ABOUT THE PERSON'S RIGHTS, IF ANY, UNDER ORS 195.300, 195.301 AND 195.305 TO 195.336 AND SECTIONS 5 TO 11, CHAPTER 424, OREGON LAWS 2007, SECTIONS 2 TO 9 AND 17, CHAPTER 855, OREGON LAWS 2009, AND SECTIONS 2 TO 7, CHAPTER 8, OREGON LAWS 2010. THIS INSTRUMENT DOES NOT ALLOW USE OF THE PROPERTY DESCRIBED IN THIS INSTRUMENT IN VIOLATION OF APPLICABLE LAND USE LAWS AND REGULATIONS. BEFORE SIGNING OR ACCEPTING THIS INSTRUMENT, THE PERSON ACQUIRING FEE TITLE TO THE PROPERTY SHOULD CHECK WITH THE APPROPRIATE CITY OR COUNTY PLANNING DEPARTMENT TO VERIFY THAT THE UNIT OF LAND BEING TRANSFERRED IS A LAWFULLY ESTABLISHED LOT OR PARCEL, AS DEFINED IN ORS 92.010 OR 215.010, TO VERIFY THE APPROVED USES OF THE LOT OR PARCEL, TO DETERMINE ANY LIMITS ON LAWSUITS AGAINST FARMING OR FOREST PRACTICES, AS DEFINED IN ORS 30.930, AND TO INQUIRE ABOUT THE RIGHTS OF NEIGHBORING PROPERTY OWNERS, IF ANY, UNDER ORS 195.300, 195.301 AND 195.305 TO 195.336 AND SECTIONS 5 TO 11, CHAPTER 424, OREGON LAWS 2007, SECTIONS 2 TO 9 AND 17, CHAPTER 855, OREGON LAWS 2009, AND SECTIONS 2 TO 7, CHAPTER 8, OREGON LAWS 2010.

Dated this 12 day of May, 2017.

The Don and Edith Carroll Trust

Donald Joseph Carroll, trustee  
Donald Joseph Carroll, Trustee

Edith May Carroll, Trustee  
Edith May Carroll, Trustee

RECEIVED  
SEP 21 2018


STATE OF Oregon )  
)ss.  
County of Jackson )

OWRD

This instrument was acknowledged before me on this 12TH day of May, 2017 by **Donald Joseph Carroll and Edith May Carroll Trustees of The Don and Edith Carroll Trust.**

Kathryn Diane Oberst

Notary Public for Oregon  
My commission expires: 4/10/2020



19.2500 \$

**EXHIBIT A**

**LEGAL DESCRIPTION:** Real property in the County of Jackson, State of Oregon, described as follows:

Commencing at a 2" iron pipe monumenting the southeast corner of Section 20 in Township 34 South, Range 1 West of the Willamette Meridian in Jackson County, Oregon, thence North 89°49'45" West, along the south line of said Section 20, a distance of 921.71 feet to intersect the westerly right of way line of Rogue River Drive (County Road) at a 5/8" iron pin, thence, continue along said south section line, North 89°49'45" West 330.15 feet to a 5/8" iron pin for the true point of beginning; thence, leaving said Section line, North 16°05'35" East 502.58 feet to a 5/8" iron pin; thence South 57°06'20" East 460.71 feet to intersect said westerly right of way line of Rogue River Drive at a 5/8" iron pin; thence Northerly, along said westerly right of way line, to intersect the north line of the South Half of the Southeast Quarter of the Southeast Quarter of said Section 20; thence North 89°46'37" West, along said north line, 829.44 feet, to the Northwest corner of said South Half of the Southeast Quarter of the Southeast Quarter; thence South 0°10'02" East, along the west line thereof, 661.10 feet to the southwest corner of said South Half of the Southeast Quarter of the Southeast Quarter; thence South 89°49'45" East, along the south line thereof, 83.57 feet to the true point of beginning.

**NOTE:** This Legal Description was created prior to January 01, 2008.

RECEIVED

SEP 21 2018

OWRD

3

R-8867H

2-28671



www.jacksoncounty.org

### Transaction Receipt

439-18-01424-ZON

Receipt Number: 255143

Receipt Date: 7/27/18

Jackson County Planning Department

Development Services Planning Division  
10 S Oakdale Ave, Room 100  
Medford, OR 97501  
541-774-6907  
541-774-6791  
jcplanning@jacksoncounty.org

Worksite address: 5333 ROGUE RIVER DR, EAGLE POINT, OR  
Parcel: 34-1W-20-2500

#### Fees Paid

Transaction date	Units	Description	Account code	Fee amount	Paid amount
7/27/18	1.00 Ea	Type I Counter Permit	3701040000.45105.1300	\$116.00	\$116.00

Payment Method: Credit card authorization: 4      Payer: Ronald J White      Payment Amount: \$116.00  
 Transaction Comment: LUCS\_NS

Cashier: Nick J. Schubert      Receipt Total: \$116.00

RECEIVED  
 SEP 21 2018  
 OWRD

THANK YOU  
 CUSTOMER COPY

SALE AMOUNT \$116.00

Card # XXXXXXXXXXXXX7883  
 Network: VISA  
 Chip Card: US DEBIT  
 ADI: A00000009808940  
 ATC: 0141  
 TC: 3EF91A89882A70D  
 SEQ #: 4  
 Trans #: 4  
 Approval Code: 615954  
 TRANS ID: 59820863492074  
 Entry Method: Chip Read  
 Mode: Issuer - PIN Bypassed

07/27/2018 11:26:44  
 DEBIT CARD  
 DEBIT SALE  
 Jackson County Development Services  
 10 S. Oakdale  
 Medford, OR 97501  
 (541) 774-6900