

RECEIVED

JAN 17 2019

OWRD




# T.10S. R.3W. Section 35, T.11S., R.3W. Section 2, W.M.


Lot 3

Proposed Well 1 (LINN 62180) is located 530 feet south and 1,065 feet west from the S 1/4 corner, Section 35.

Proposed Well 2 (LINN 62490) is located 480 feet south and 955 feet west from the S 1/4 corner, Section 35.

Proposed Well 3 (LINN 62477) is located 545 feet south and 900 feet west from the S 1/4 corner, Section 35.

-  Area (36.0 Acres) for quasi-municipal use.
-  Tax lot boundary
-  Donation Land Claim boundary



Chambers  
DLC 40

TL 10S03W35 601

14.4

3.3

S 1/4 corner  
Section 35

N 1/4 corner  
Section 2

Township 10S  
Township 11S

NWNW

Proposed Well 2  
(LINN 62490)

Proposed Well 3  
(LINN 62477)

Proposed Well 1  
(LINN 62180)

Lot 4 NWNE Lot 3

Miller  
DLC 41

TL 10S03W35 602

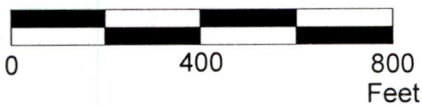
Scrauel Hill Rd NE

Knox Butte Rd NE

Truax Creek

This map was prepared for the purpose of identifying the location of a water right only and is not intended to provide legal dimensions or location of property ownership lines.

Scale: 1" = 400'



## Water Right Application Map

Diversified Shelters Inc., DBA Conser Homes Inc.,  
C/o Matthew J. Conser  
T.10S. R.3W. Section 35,  
T.11S. R.3W. Section 2, W.M.

Pacific Hydro-Geology Inc.

01/2019

G-18780

ConserGWAppMap.cdr

G-18780