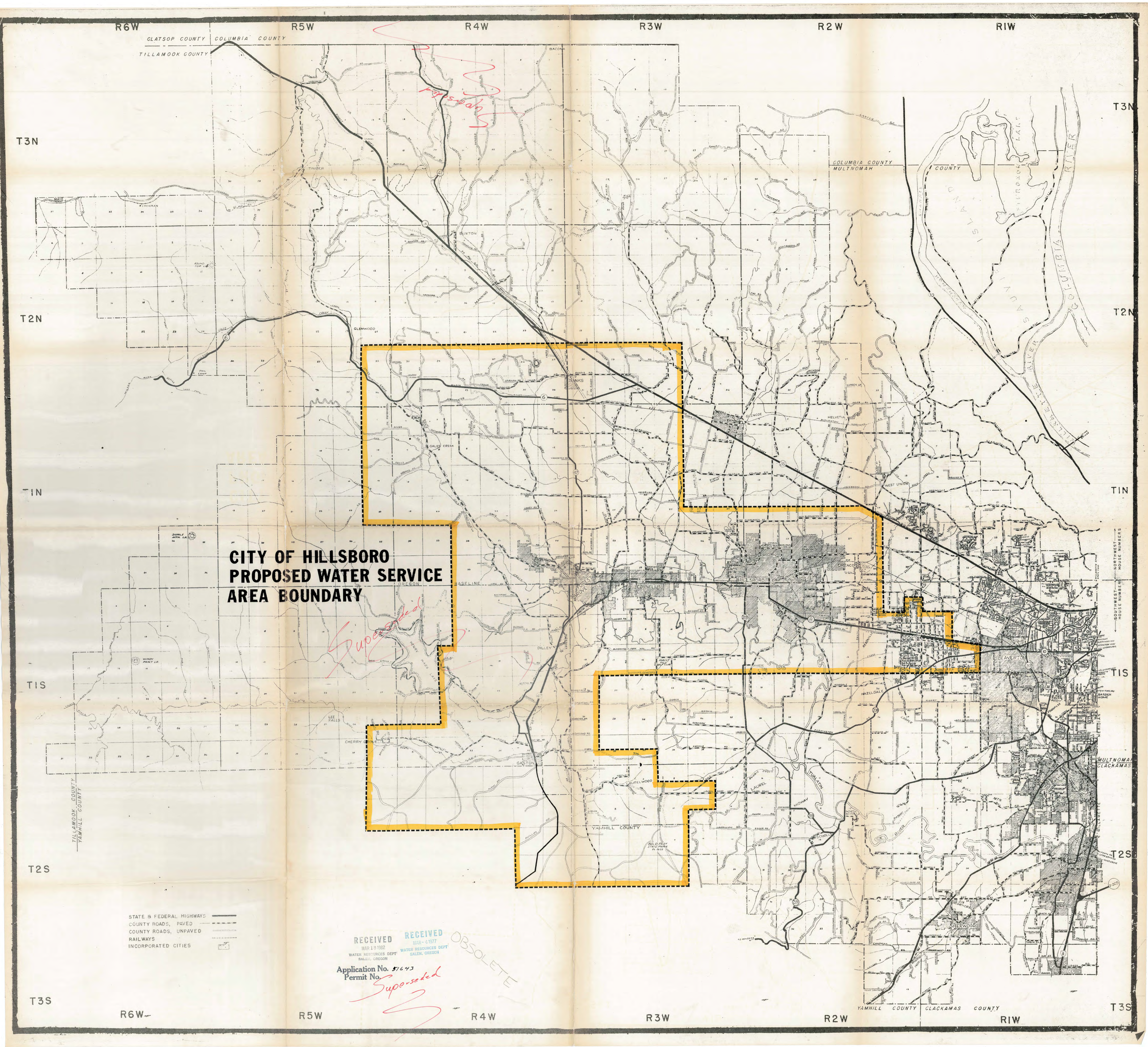
CITY OF HILLSBORO
PROPOSED WATER SERVICE
AREA BOUNDARY
R6W
R5W
R4W
R3W
R2W
R1W
T3N
T2N
T1N
T1S
T2S
T3S
CLATSOP COUNTY
COLUMBIA COUNTY
TILLAMOOK COUNTY
MULTNOMAH COUNTY
YAMHILL COUNTY
CLACKAMAS COUNTY
TILLAMOOK COUNTY
YAMHILL COUNTY
BACONA
TIMBER
BUXTON
GLENWOOD
BANKS
GALES CREEK
GLENCOE
HELVETIA
WEST UNION
CORNELIUS
HILLSBORO
OREGON
BASELINE
DILLEY
CHERRY GROVE
GASTON
LAUREL
MIDWAY
TUALATIN
SHERWOOD
BEAVERTON
HAZELDALE
MULTNOMAH
CLACKAMAS
STATE & FEDERAL HIGHWAYS
COUNTY ROADS, PAVED
COUNTY ROADS, UNPAVED
RAILWAYS
INCORPORATED CITIES
RECEIVED
MAR 18 1982
WATER RESOURCES DEPT
SALEM, OREGON
RECEIVED
MAR - 4 1977
WATER RESOURCES DEPT
SALEM, OREGON
Application No. 51643
Permit No.
Superseded
OBSOLETE

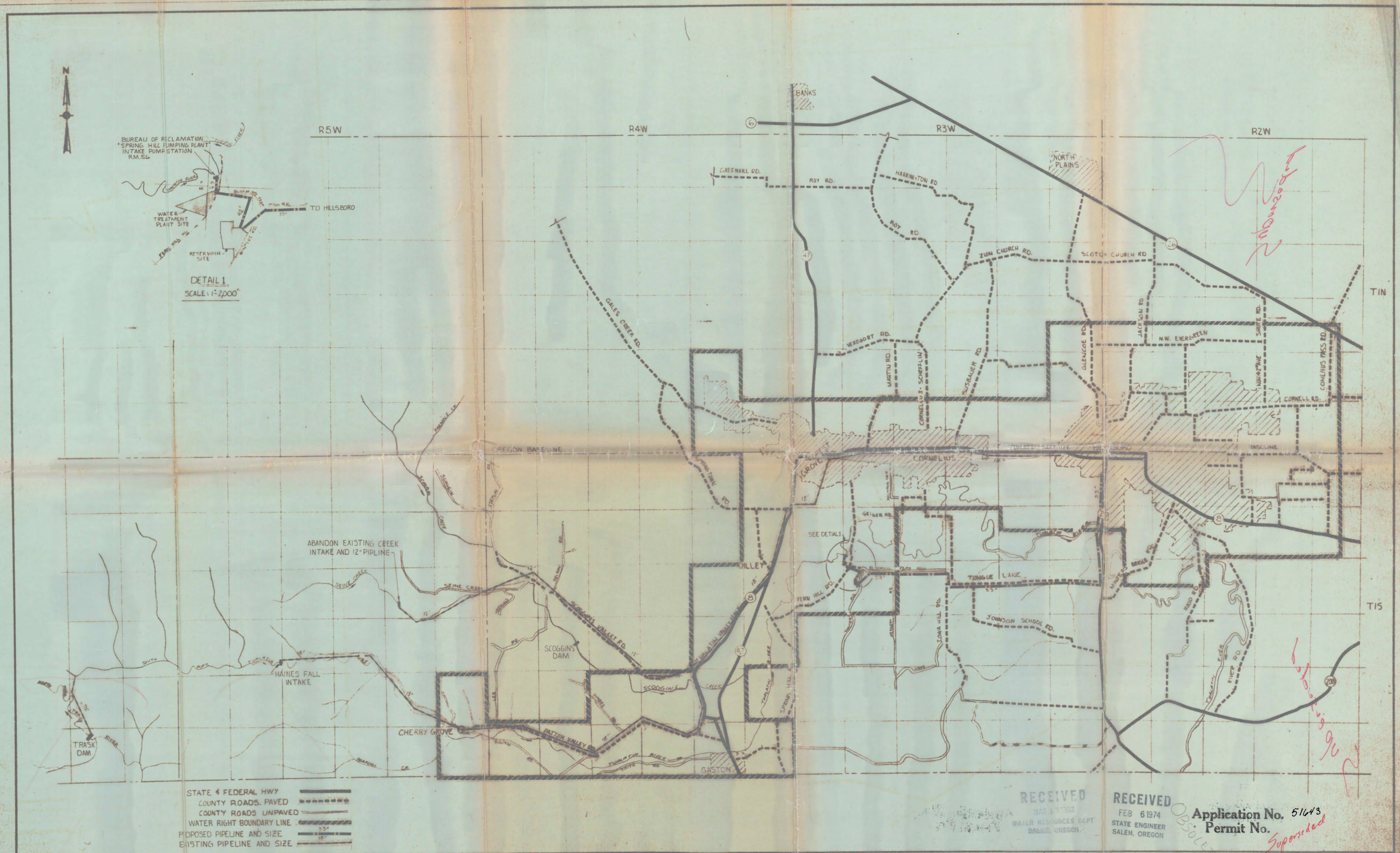

RECEIVED
MAR 1 1 1982
WATER RESOURCES DEPT
SALEM, OREGON

RECEIVED
FEB 6 1974
STATE ENGINEER
SALEM, OREGON

Application No. 51643
Permit No.
Superseded

DATE	NO.	REVISION	BY	DESIGNED LKA / DRAWN JAK / CHECKED LKA	APPROVED / SCALE AS SHOWN / DATE JAN. 1974 / FILE P948.002-11920	Stevens, Thompson & Runyan, Inc. Engineers/Planners PORTLAND SEATTLE SPOKANE BOISE	CITY OF HILLSBORO, OREGON WATER TREATMENT PLANT	WATER RIGHT APPLICATION VICINITY MAP

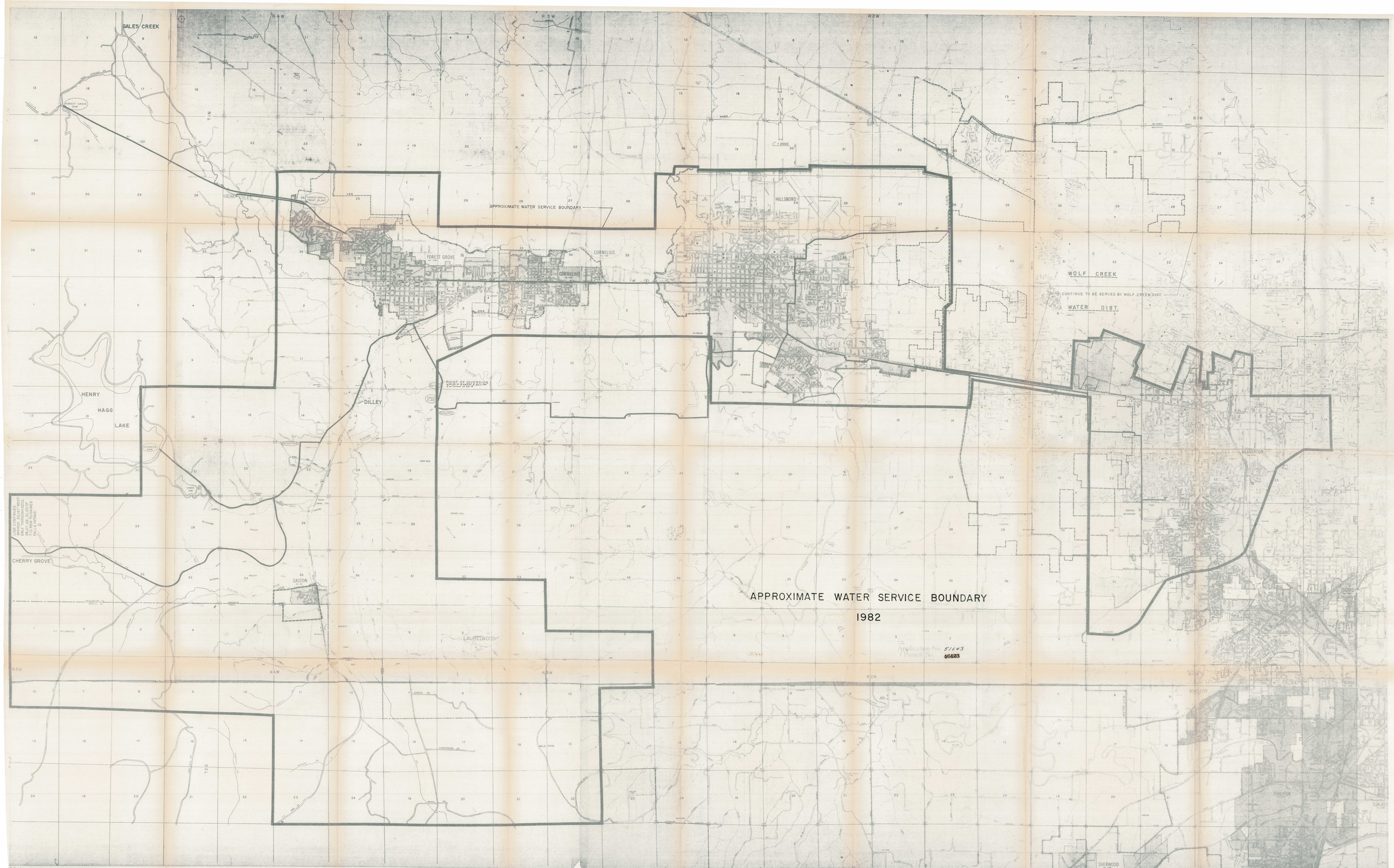
GALES CREEK
FOREST GROVE DAM
FOREST GROVE TREAT. PLANT
APPROXIMATE WATER SERVICE BOUNDARY
FOREST GROVE
CORNELIUS
HILLSBORO
WOLF CREEK
CONTINUE TO BE SERVED BY WOLF CREEK DIST.
WATER DIST.
HENRY
HAGG
LAKE
DILLEY
POINT OF DIVERSION
BEAVERTON
CHERRY GROVE
GASTON
LAURELWOOD
TIGARD
KING CITY
TUALATIN
SHERWOOD
R4W
R3W
R2W
R1W
R5W
T1N
T1S
T2S
APPROXIMATE WATER SERVICE BOUNDARY
1982
Application No. 51643
Permit No. 46423

APPROXIMATE WATER SERVICE BOUNDARY

1982

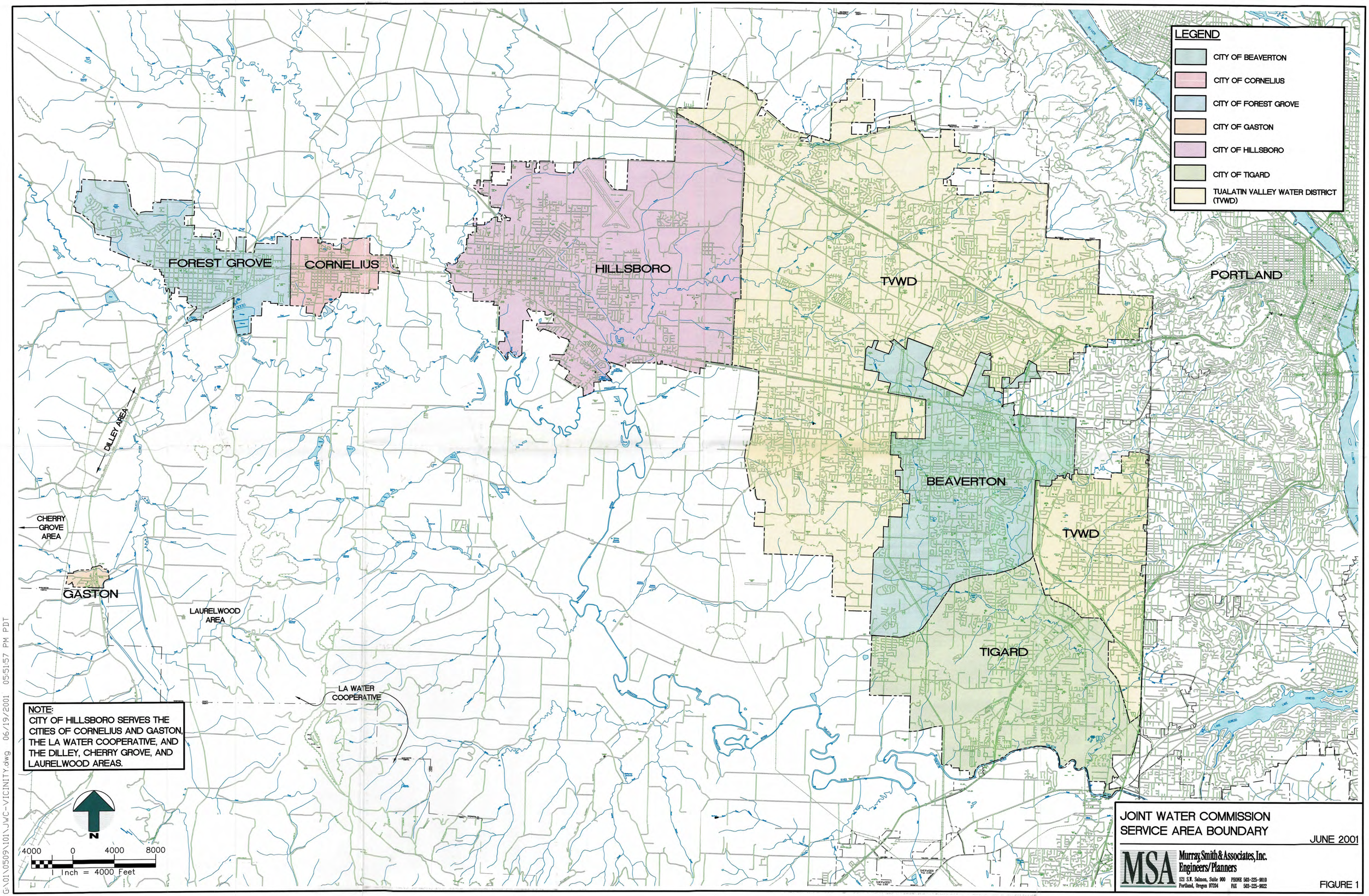

JOINT WATER COMMISSION
SERVICE AREA BOUNDARY

JUNE 2001

MSA Murray, Smith & Associates, Inc.
Engineers/Planners
121 S.W. Salmon, Suite 900
Portland, Oregon 97204
PHONE 503-225-9010
FAX 503-225-9022

FIGURE 1

G:\01\0509\101\JWC-VICINITY.dwg 06/19/2001 05:51:57 PM PDT

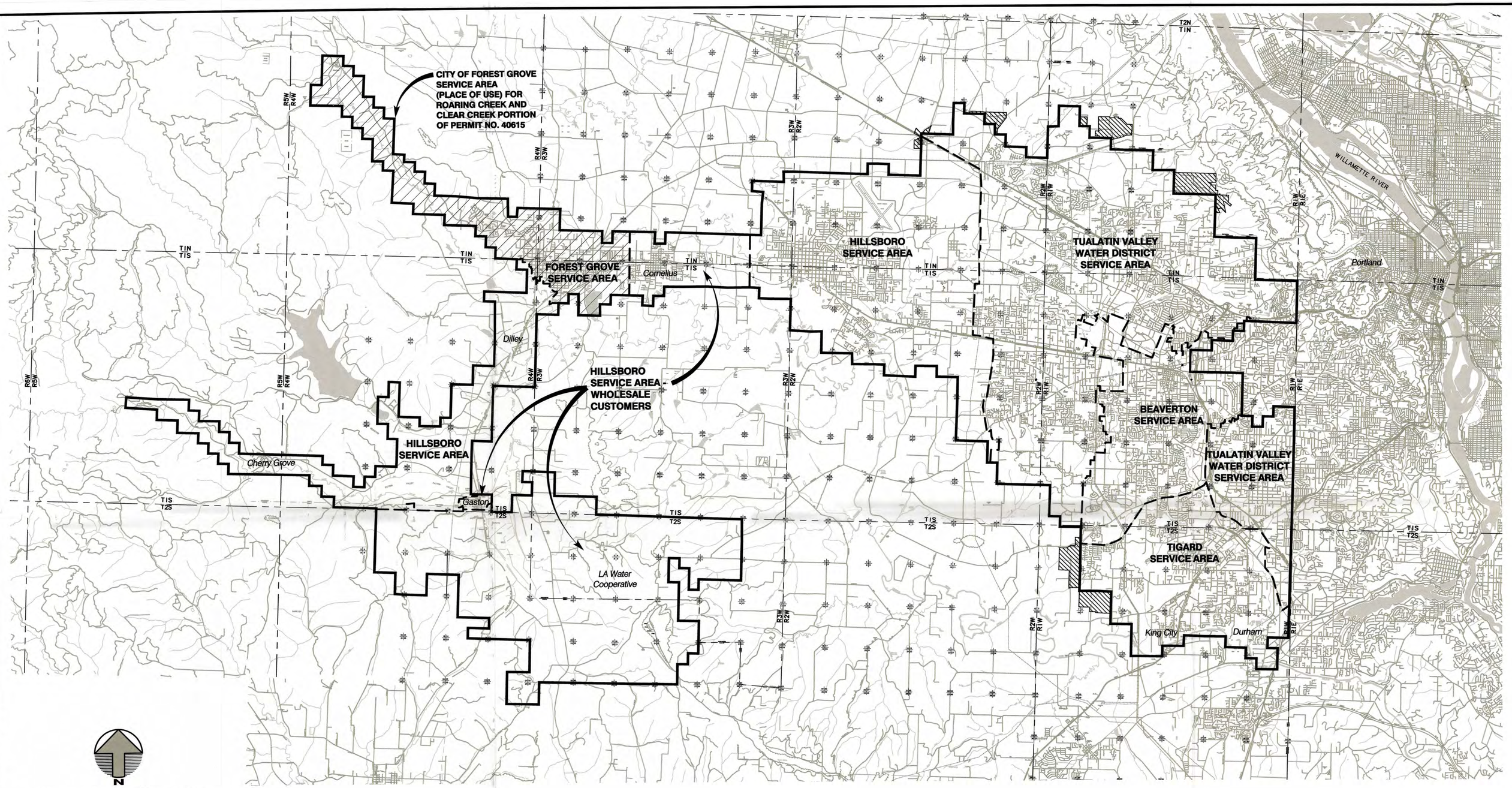

LEGEND

- CURRENT PLACE OF USE BOUNDARY
- METRO URBAN RESERVE AREA
- SERVICE AREA BOUNDARY

PLACE OF USE FINAL PROOF FOR PERFECTION OF TUALATIN RIVER PERMITS FOR:

HILLSBORO	APPLICATION: 51643	PERMIT: 46423
BEAVERTON	APPLICATION: 60357	PERMIT: 45455
FOREST GROVE	APPLICATION: 54203	PERMIT: 40615

THIS MAP IS FOR THE PURPOSE OF IDENTIFYING THE LOCATION OF THE WATER RIGHT BOUNDARIES ONLY AND IS NOT INTENDED TO PROVIDE LEGAL DIMENSIONS OR LOCATIONS OF PROPERTY LINES.

Certified Water Right Examiner #121
Philip H. Smith
Nov. 9, 1987
STATE OF OREGON
Expires 6/30/2002

JOINT WATER COMMISSION (Cities of Hillsboro, Forest Grove, Beaverton and the Tualatin Valley Water District)

PLACE OF USE MAP

MSA Murray, Smith & Associates, Inc. Engineers/Planners
121 S.W. Salmon, Suite 900 Portland, Oregon 97204
PHONE 503-225-9010 FAX 503-225-9022

MAY 2002

G:\01\0509\104\01-0509-104-OR-PLACE OF USE MAP.dwg BW May/7/2002 10:20:29