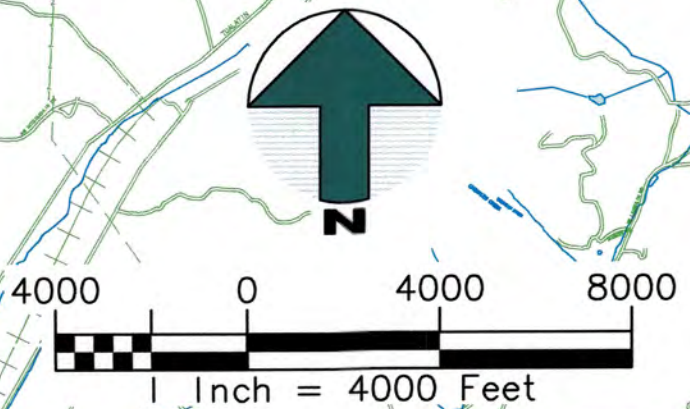


LEGEND

	CITY OF BEAVERTON
	CITY OF CORNELIUS
	CITY OF FOREST GROVE
	CITY OF GASTON
	CITY OF HILLSBORO
	CITY OF TIGARD
	TUALATIN VALLEY WATER DISTRICT (TWWD)

NOTE:
 CITY OF HILLSBORO SERVES THE CITIES OF CORNELIUS AND GASTON, THE LA WATER COOPERATIVE, AND THE DILLEY, CHERRY GROVE, AND LAURELWOOD AREAS.



**JOINT WATER COMMISSION
 SERVICE AREA BOUNDARY** JUNE 2001

MSA Murray Smith & Associates, Inc.
 Engineers/Planners
 121 S.W. Salmon, Suite 900 PHONE 503-225-9010
 Portland, Oregon 97204 FAX 503-225-9022

G:\01\0509\101\JWC-VICINITY.dwg 06/19/2001 05:51:57 PM PDT


Map For Hillsboro-Forest Grove-Beaverton
 Application for Permit to appropriate Surface Water

WATER RESOURCES DEPT. R. 1 W. R. 2 W. R. 3 W. R. 4 W. R. 5 W. R. 6 W. R. 7 W.
 SALEM, OREGON



Service Area Boundary

FOREST GROVE UNIT
 FOREST GROVE DISTRICT
 NORTHWEST OREGON AREA
 OREGON STATE FORESTRY DEPARTMENT



- LEGEND
- Interstate Route (Exit Numbers)
 - U.S. Route
 - State Route
 - County Route
 - USFS Nat'l Forest Route
 - BLM Route
 - Private Road System
 - Private Road
 - All-Weather Road
 - Gravel Road
 - Private Road
 - Private Road (thickened)
 - Trail
 - Railroad
 - Division of Transportation Line
 - District Headquarters
 - USFS Ranger Station
 - Guard Station
 - USFS Lockout Station
 - State Lockout Station
 - State Lockout Station (Emergency Use Only)
 - Sawmill
 - Horizontal Control Station
 - House Cabin or Other Building
 - Church
 - Stream Gaging Station
 - Main or Quarry
 - Proposed Improvement Site
 - Landmark or Location

- UNIT KEY
- Union Area
 - State Board of Forestry Lands
 - Land Managed by USF Under Agreement
 - State Land Board Lands
 - National Forest Lands
 - BLM Lands
 - Official Protection District Boundary
 - District Administrative Boundary
 - Rural Fire Protection District Boundary
- PREPARED BY: THE OREGON STATE FORESTRY DEPARTMENT
 DRAWN BY: R. CHARLES PEARSON
 CHECKED BY: R. CHARLES PEARSON
 DATE: NOV. 19, 1967

Map For Hillsboro-Forest Grove-Beaverton
 Application for Permit to Appropriate Surface Water

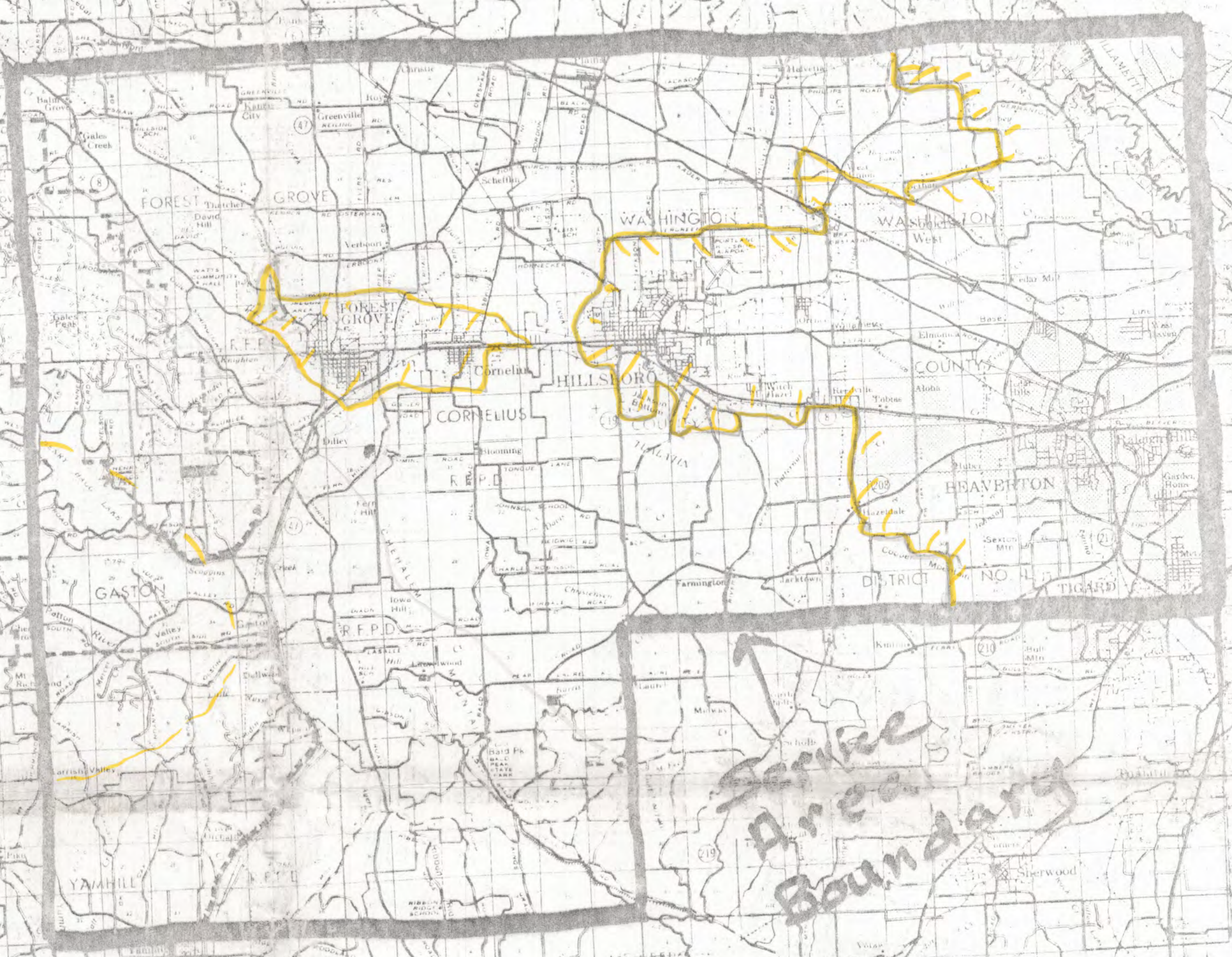
Application # 69637

RECEIVED

OCT 17 1988


Permit # 50879

WATER RESOURCES DEPT. R. 1 W. SALEM, OREGON 97331



Service Area Boundary

FOREST GROVE UNIT
 FOREST GROVE DISTRICT
 NORTHWEST OREGON AREA
 OREGON STATE FORESTRY DEPARTMENT
 1977



- LEGEND**
- Interstate Route (Exit Numbers)
 - U.S. Route
 - State Route
 - County Route
 - USFS Nat'l Forest Route
 - BLM Route
 - Private Road System
 - Faded Road
 - 40' Weather Road
 - Dirt Road
 - Primitive Road
 - Photo Plotted (Hatched/Plotted)
 - Trail
 - Railroad
 - District Headquarters
 - USFS Ranger Station
 - Guard Station
 - USFS Lookout Station
 - State Lookout Station
 - State Lookout Station Emergency Use Only
 - Sawmill
 - High-Rise Control Station
 - House Cabin or Other Building
 - Church - Chapel
 - Storage - Gaging Station
 - Mine or Quarry
 - Improved - Rehabilitation Site
 - Landmark or Locality 1

- UNIT KEY**
- Urban Area
 - State Board of Forestry Lands
 - Lands Managed by OSE Under Agreement
 - State Land State Lands
 - National Forest Lands
 - BLM Lands
 - Official Protection District Boundary
 - District Administrative Boundary
 - Rural Fire Protection District Boundary
- PREPARED BY: OREGON STATE FORESTRY DEPARTMENT
 DATE: 10/14/88
 BY: Charles Pearson
 Nov. 19, 1987