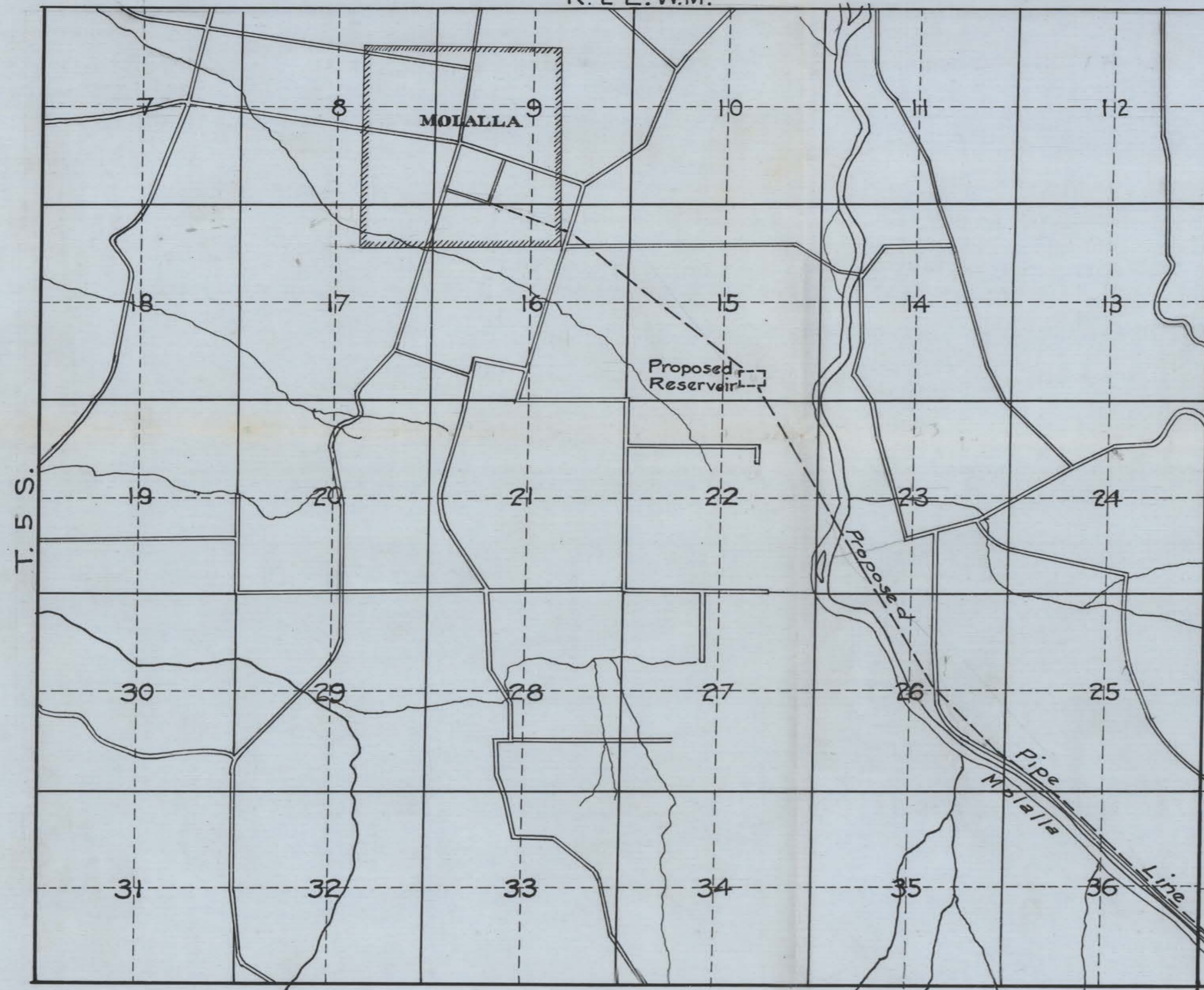


8777

8777

8777

R. 2 E. W.M.



MAP SHOWING
PROPOSED LOCATION OF TROUT CREEK DAM SITE
 AND
PIPE LINE ROUTE FOR WATER SUPPLY
 FOR THE CITY OF
MOLALLA OREGON
 1921

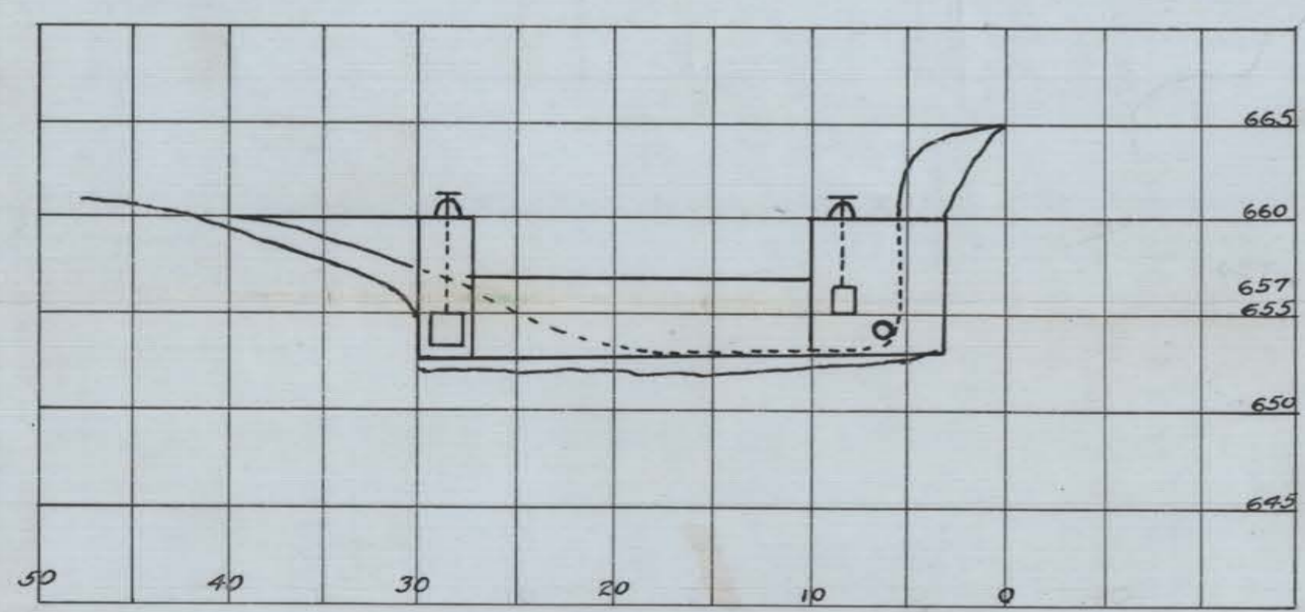
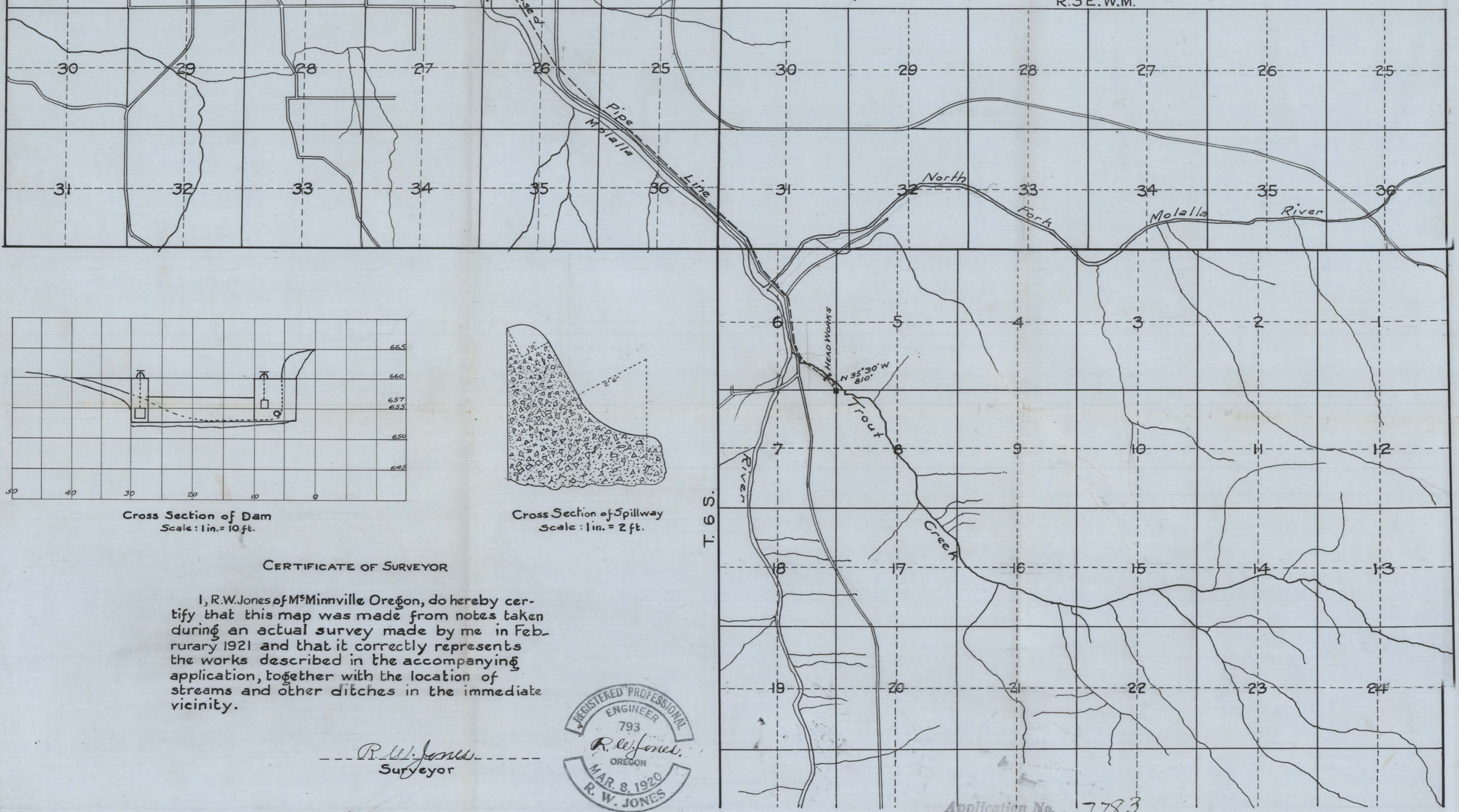
SCALE: 2" = 1 mi.

OFFICE OF STATE ENGINEER
 RECEIVED
 MAR 12 1921
 SALEM, OREGON

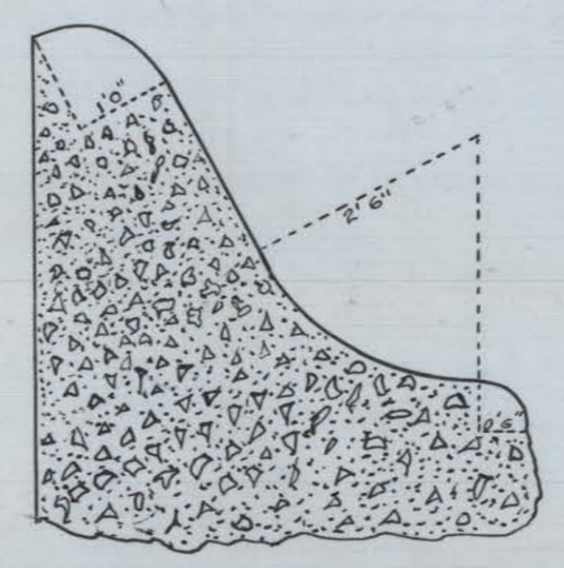
To accompany application for permit
 to appropriate Public Water.

T. 5 S.

R. 3 E. W.M.



Cross Section of Dam
 Scale: 1 in. = 10 ft.



Cross Section of Spillway
 Scale: 1 in. = 2 ft.

CERTIFICATE OF SURVEYOR

I, R.W. Jones of McMinnville Oregon, do hereby certify that this map was made from notes taken during an actual survey made by me in February 1921 and that it correctly represents the works described in the accompanying application, together with the location of streams and other ditches in the immediate vicinity.

R. W. Jones
 Surveyor



Application No. 7783
 Permit No. 4980

8777

8777

8777