

Kennedy High School

79980 N. Delight Valley School Rd  
 Cottage Grove, 97424

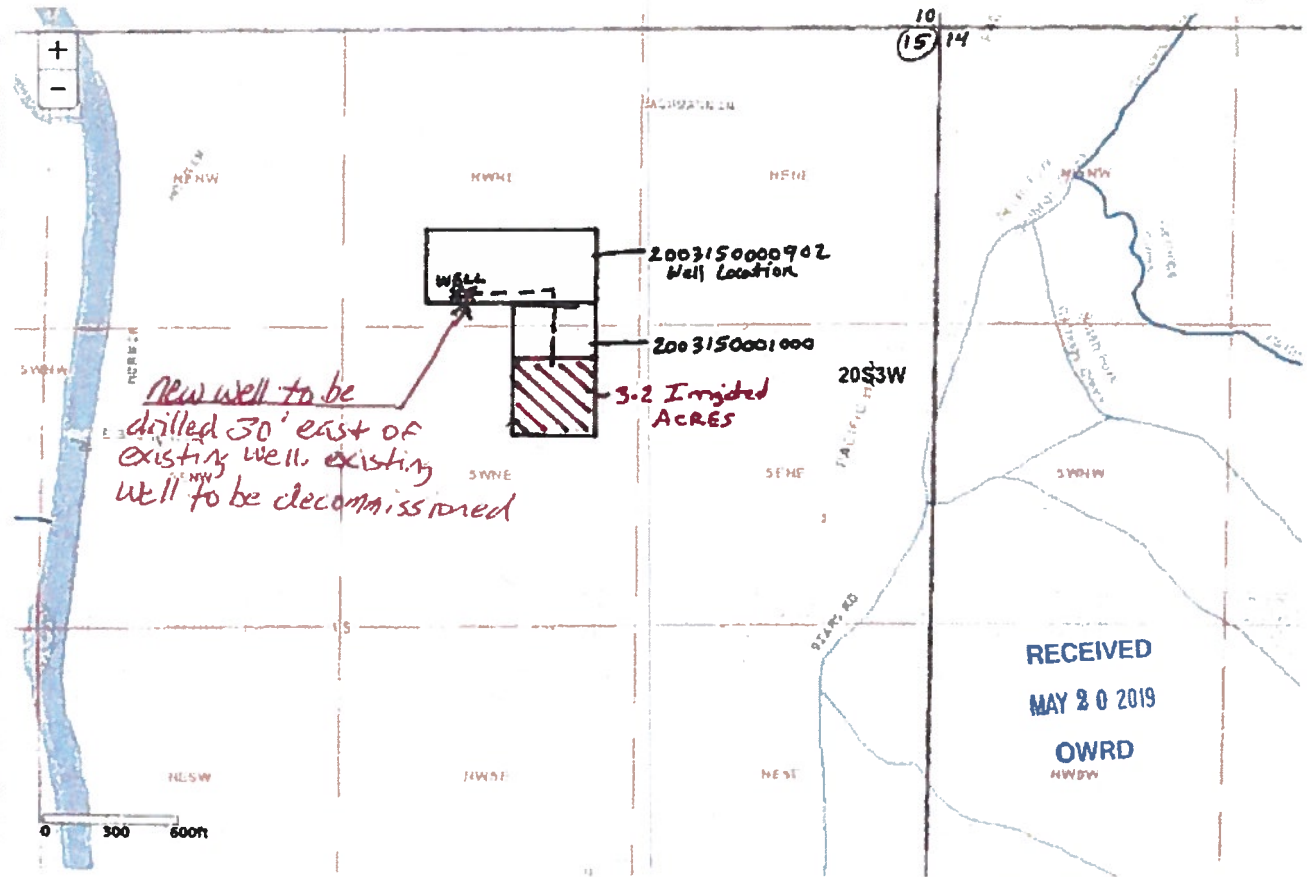
RECEIVED  
 MAY 20 2019  
 OWRD

\* Two taxlots: Well on N. taxlot,  
 Irrigation on S. taxlot,  
 Well shared with fire station

G-18824

Oregon Water Resources Department  
Water Rights Mapping Tool

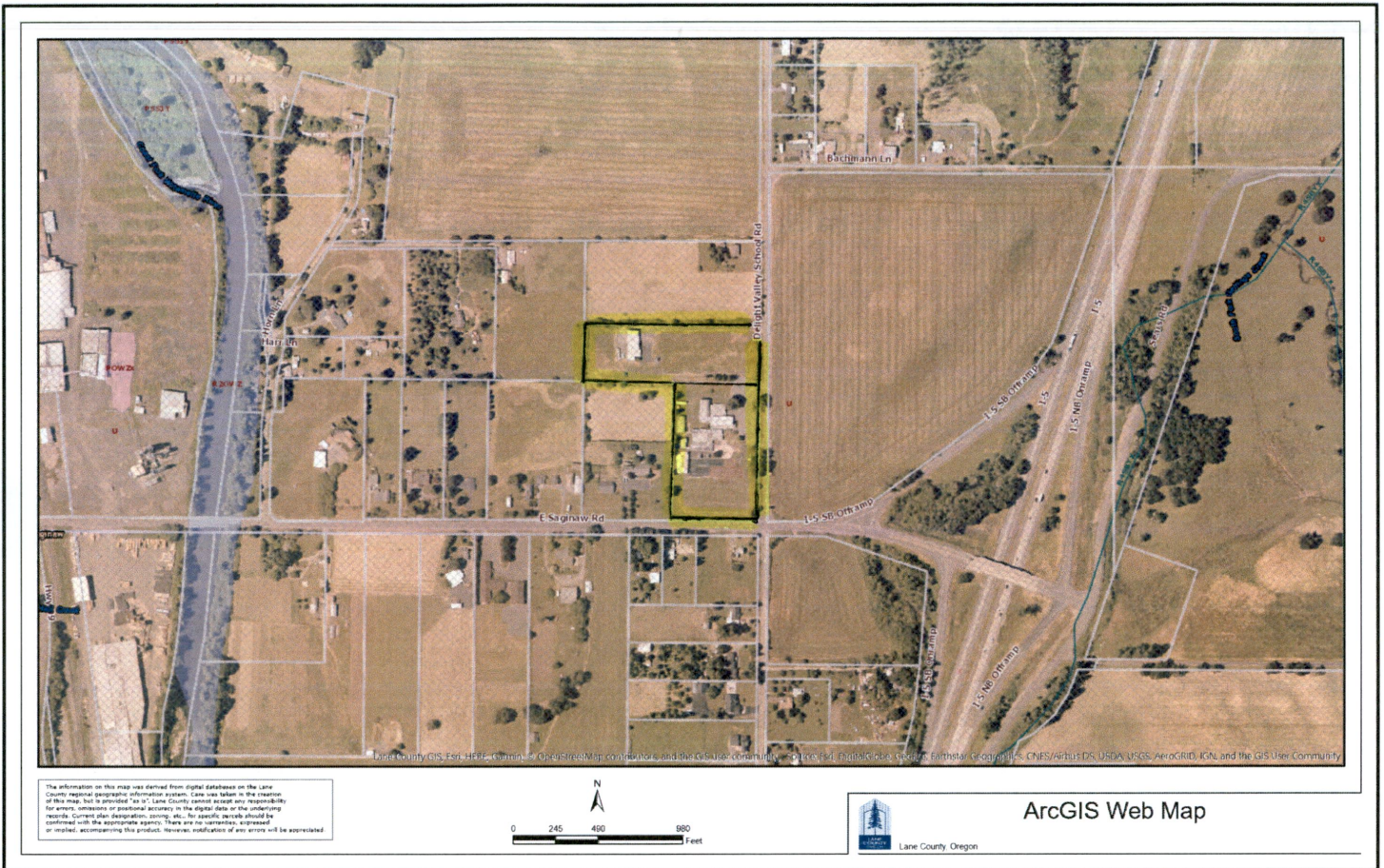
79980 delight valley sch  Me  
Re



- A) Section 15 T.20S., R.3W
- B) N ↑
- C) 1" = 600'
- D) TL 902 = 4 ACRES, 1000 = 4.76 ACRES
- E) Irrigation on SWNE 1/4
- F) Section corner 15
- G) Hachury Irrigation
- H) 3.2 Irrigated ACRES
- I) Well on N. taxlot piped to South taxlot
- J) proposed well is located 1200' S. and 2100' W. of the NE corner of section 15 5/17/2019 1:10 PM

RECEIVED  
MAR 10 2020  
OWRD

G-18824



Wetlands (N/A)

RECEIVED

MAY 20 2019

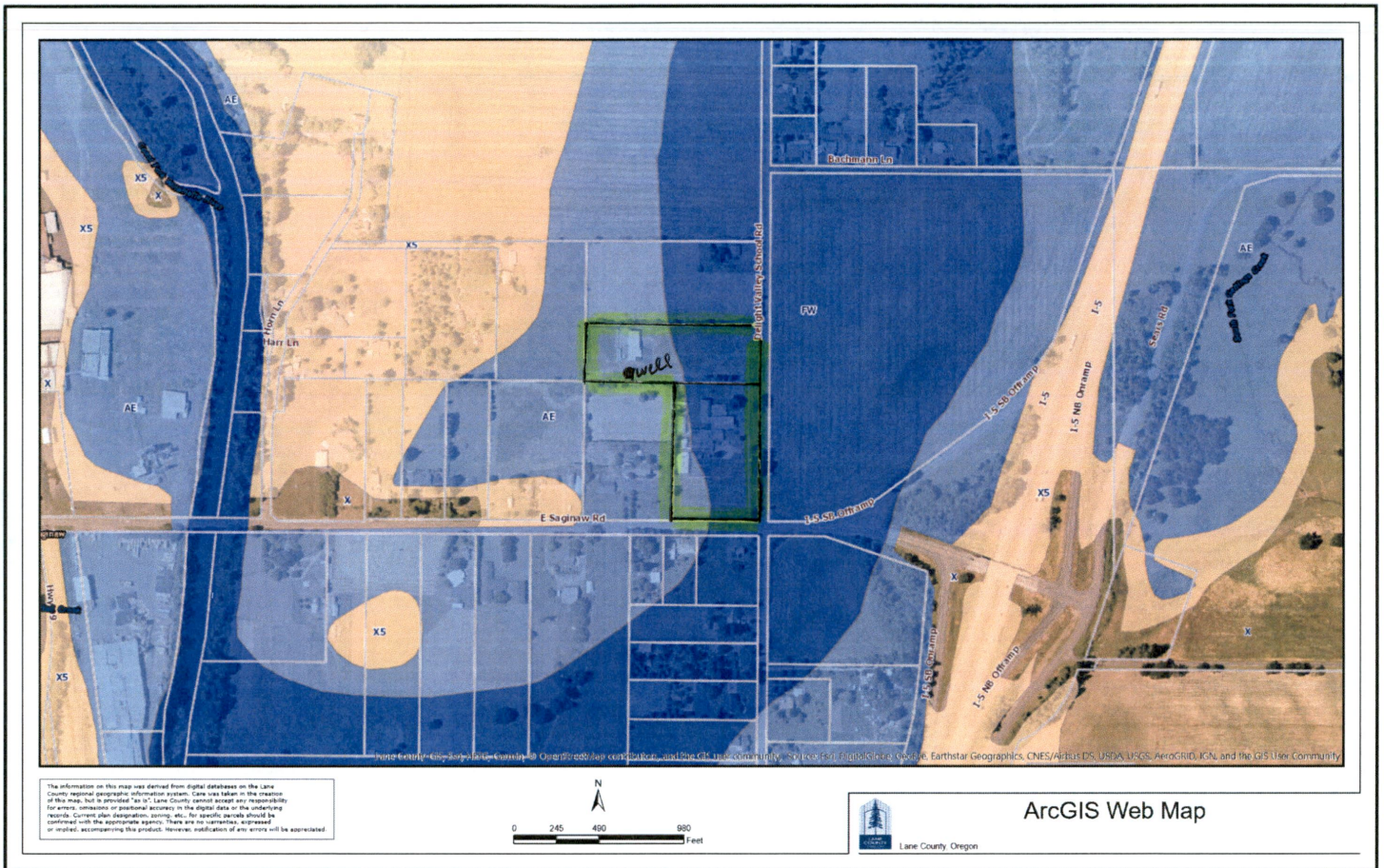
OWRD

RECEIVED

APR 30 2019

OWRD

9-18824

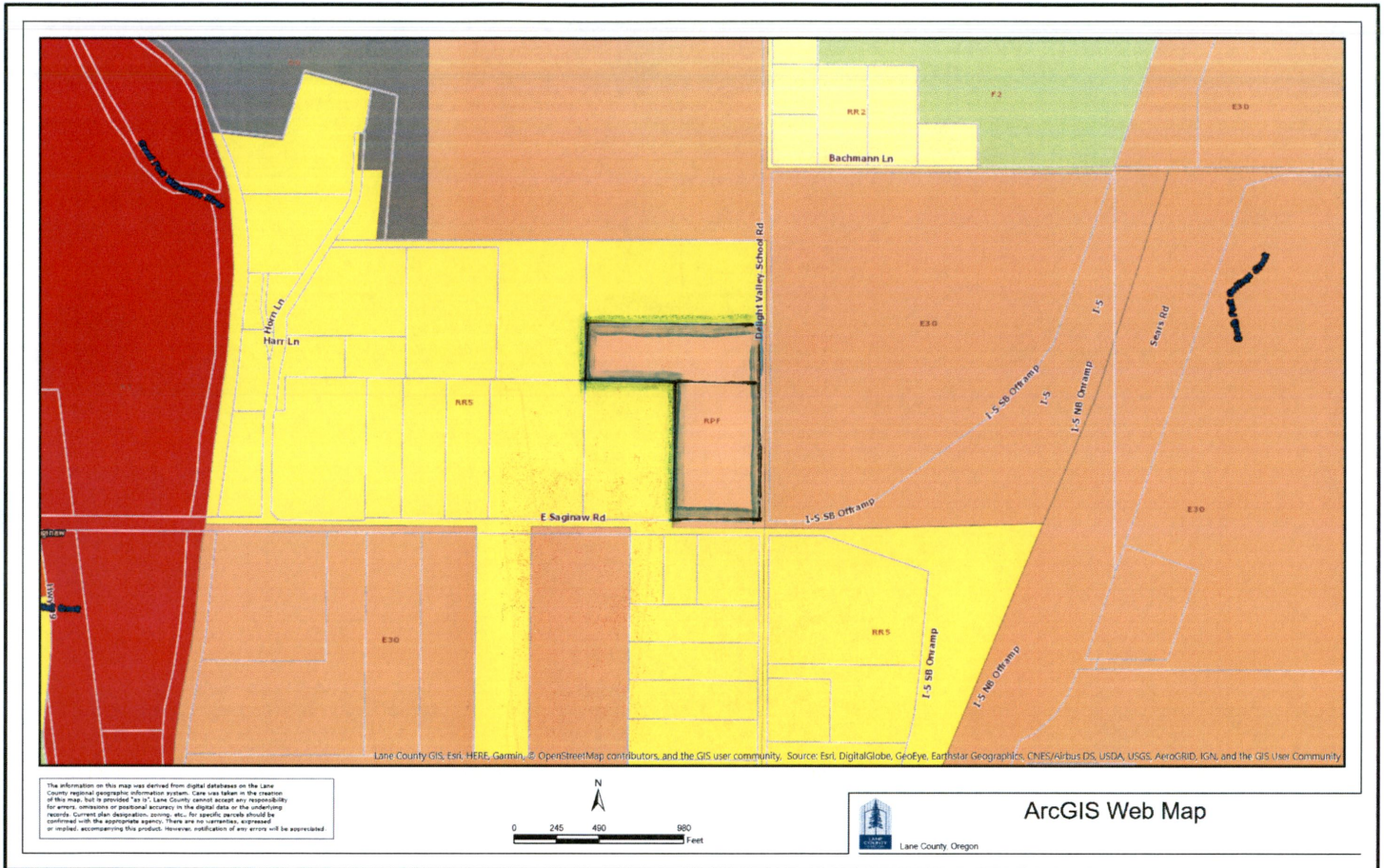


*Floodway*

RECEIVED  
MAY 20 2019  
OWRD

RECEIVED  
APR 30 2019  
OWRD

G-18824



RECEIVED

MAY 20 2019

OWRD

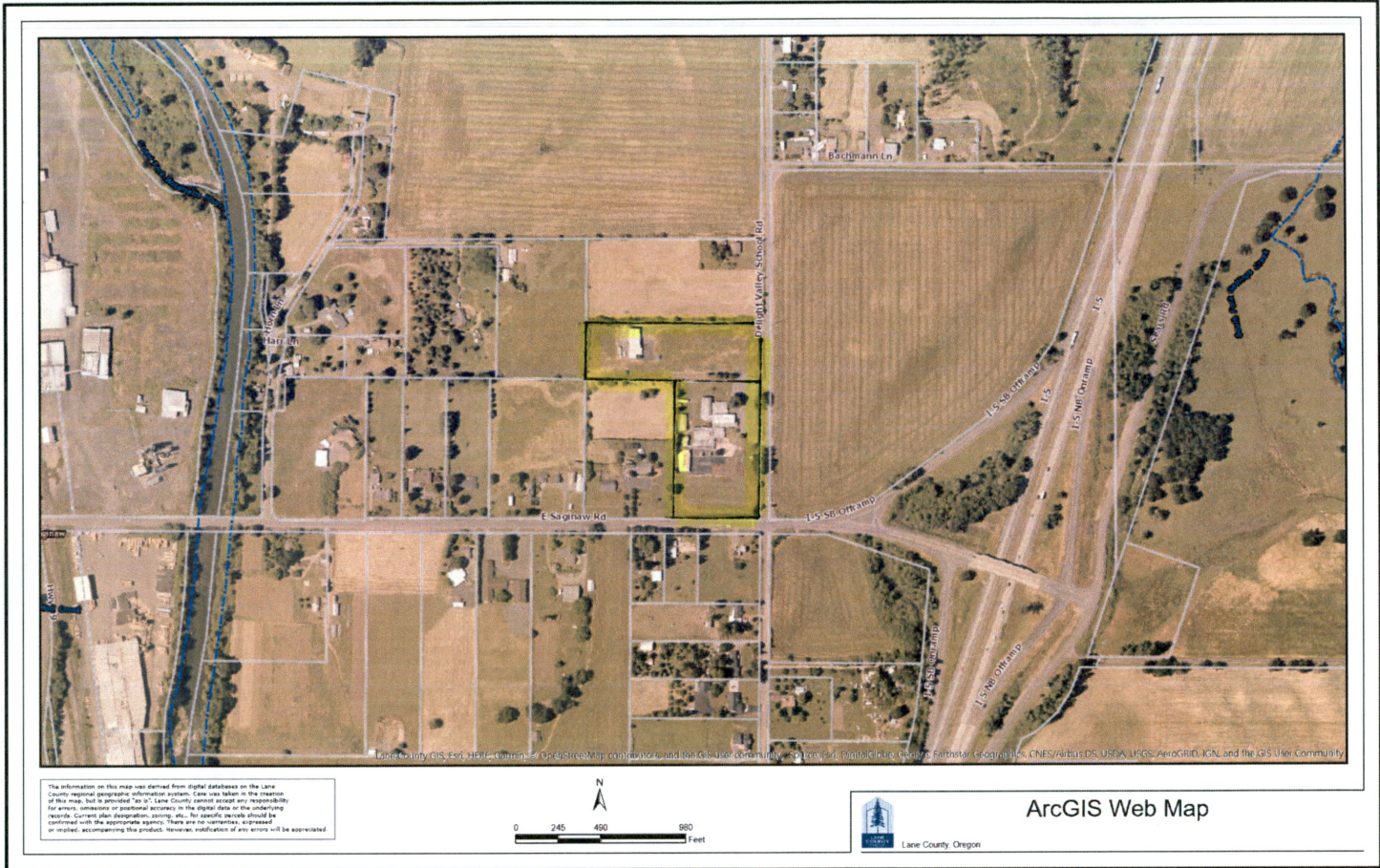
RECEIVED

APR 30 2019

OWRD

*Zoning*

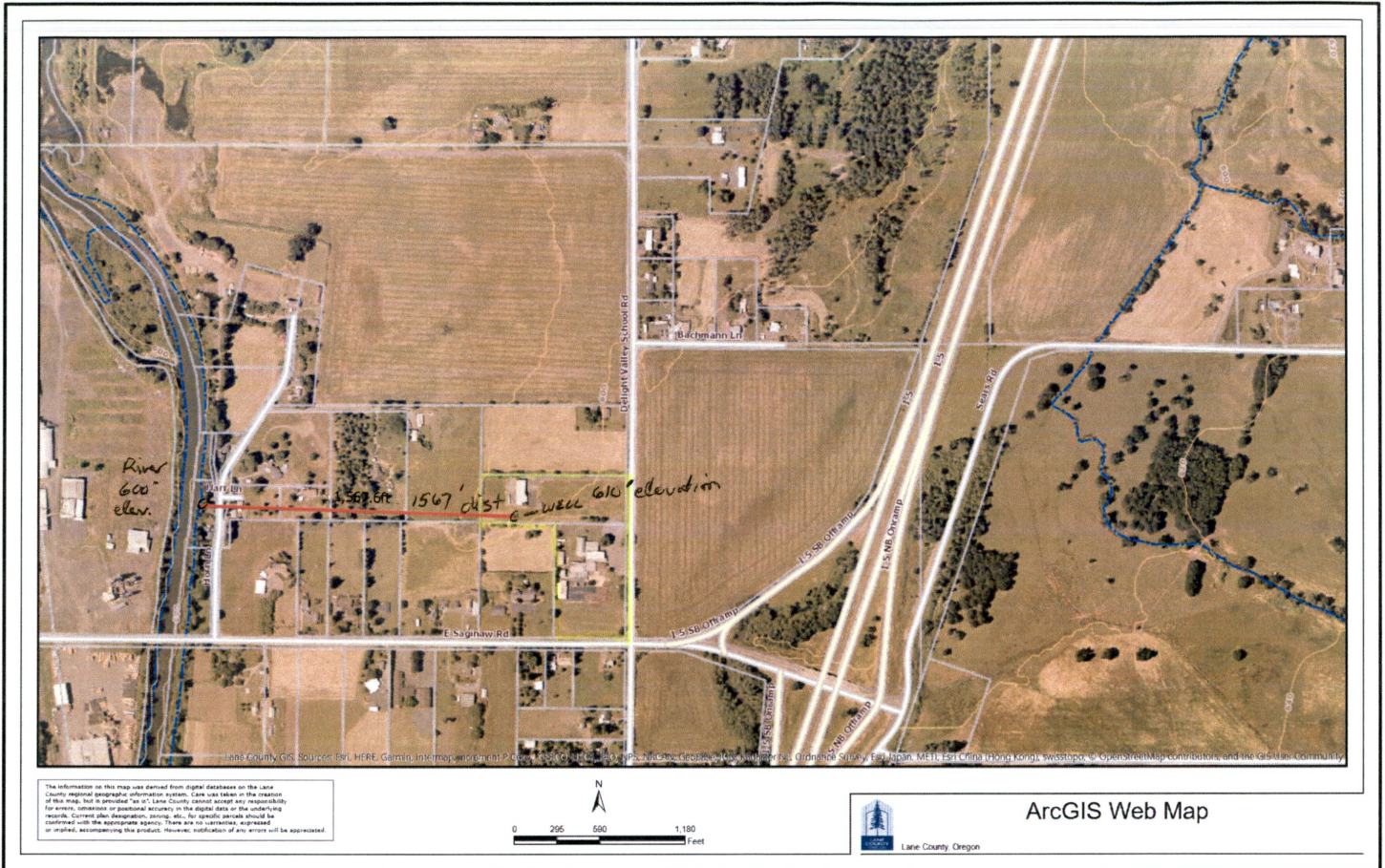
G-18824



Class 1 Streams

RECEIVED RECEIVED  
 MAY 20 2019 APR 30 2019  
 OWRD OWRD

G-18824



- 1567' from well to surface water (Coast Fork Willamette)
- Well at 610' elev., River at 600' elev.

G-18824

RECEIVED

MAY 20 2019

OWRD

RECEIVED

APR 30 2019

OWRD