
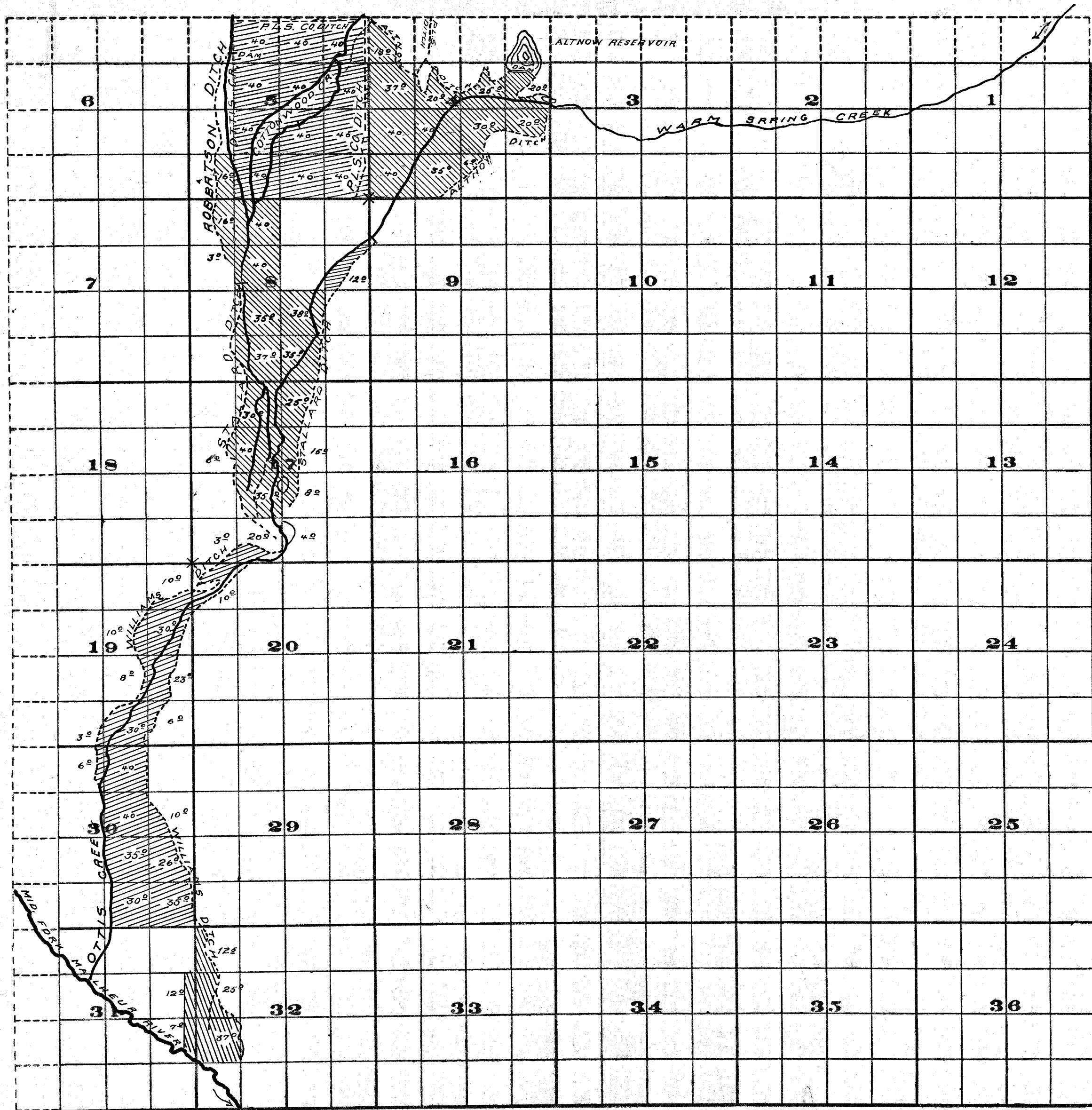






Township 20. S., Range 36, E.W.M.



Scale of Feet.

— LEGEND —

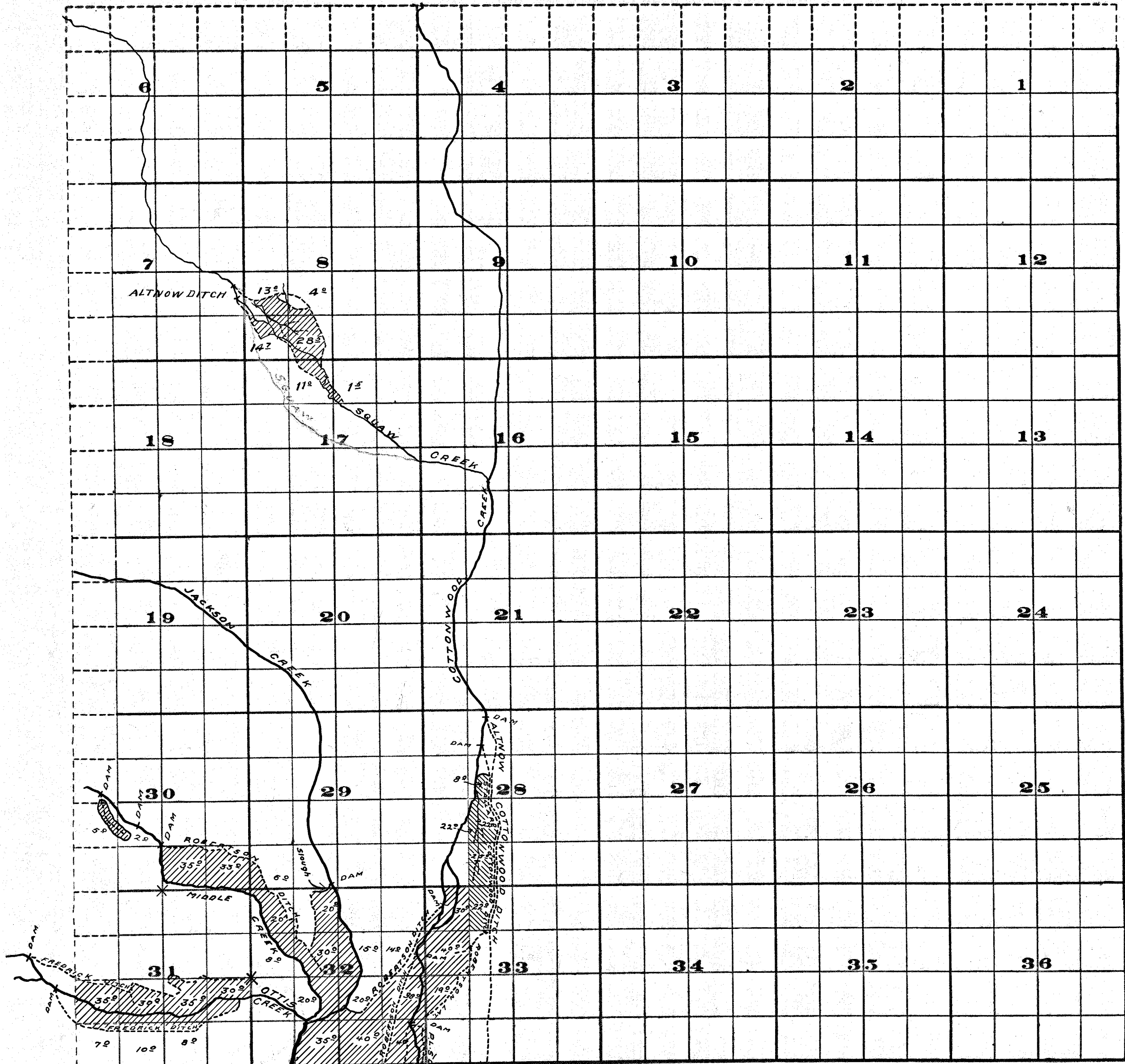
-  Irrigated land with area
-  Streams.
-  Ditches.
-  Located corners.

Survey May, 1913.

FROM OFFICE OF THE STATE ENGINEER, SALEM, OREGON

Adjudication Survey
Malheur River
and
Tributaries

Township 19. S., Range 36, E. W.M.







FROM OFFICE OF THE STATE ENGINEER, SALEM, OREGON

Scale of Feet.

Survey May, 1913.

Adjudication Survey
Malheur River
and
Tributaries

— LEGEND —

-  Irrigated land with area
-  Streams.
-  Ditches.
-  Located corners.