
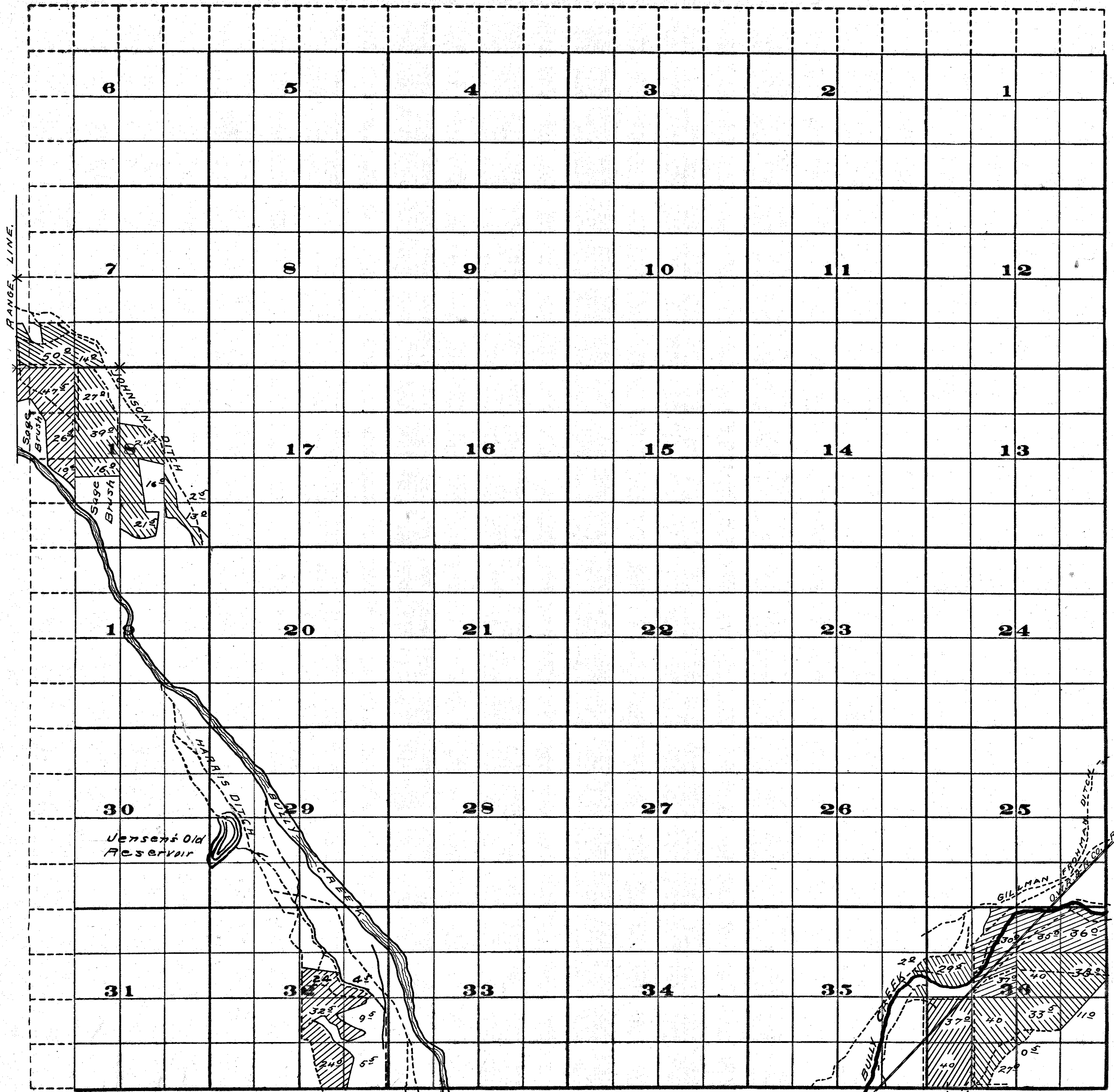


Township 18, S., Range 44, E, W.M.







Scale of Feet.
— LEGEND —

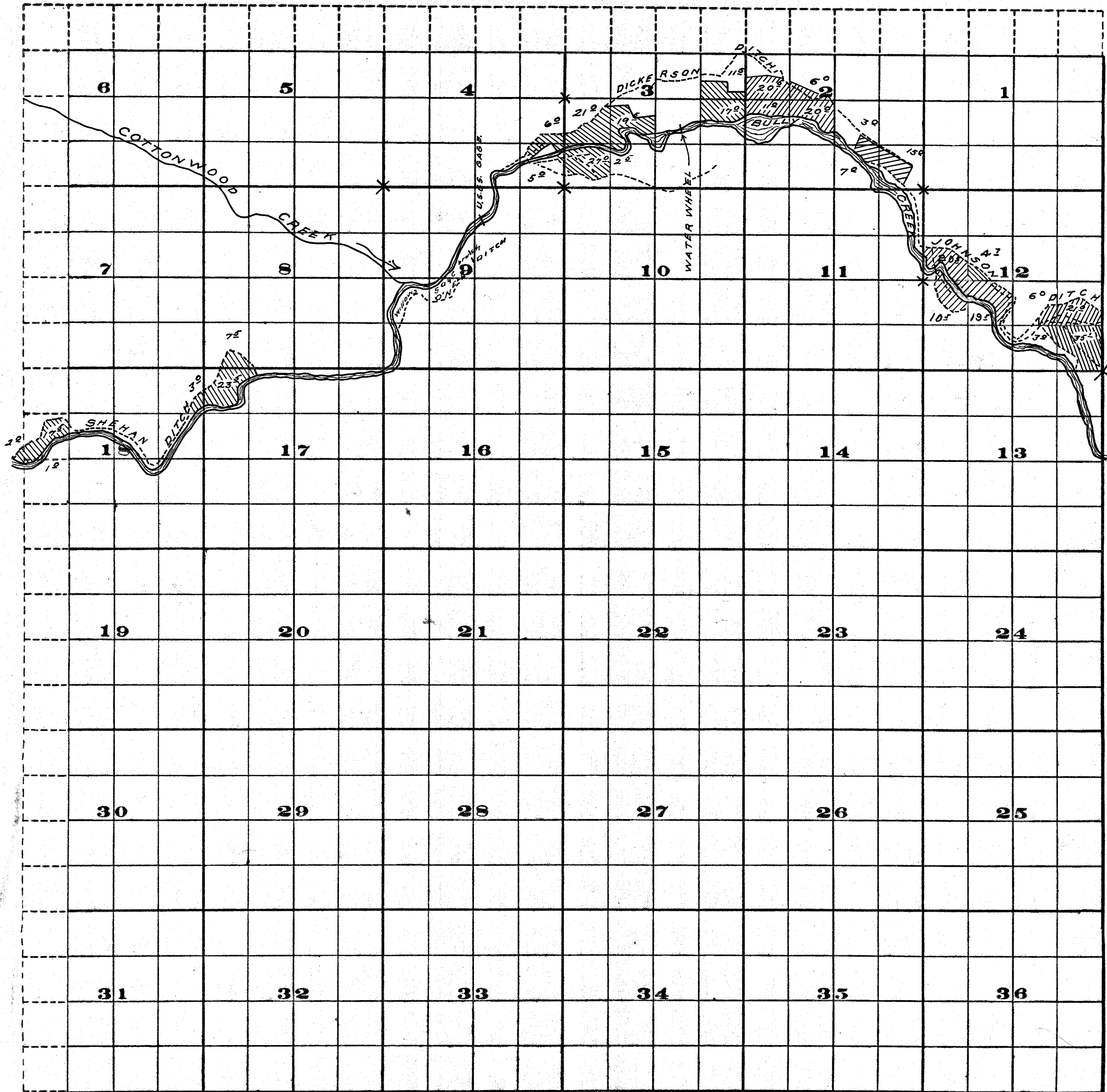
Survey July, 1913.

FROM OFFICE OF THE STATE ENGINEER, SALEM, OREGON

Adjudication Survey
Malheur River
and
Tributaries





-  Irrigated land with area
-  Streams.
-  Ditches.
-  Located corners.

Township 18 S., Range 43 E. W. M.



Scale of Feet.

—LEGEND—

-  Irrigated land with area
-  Streams.
-  Ditches.
-  Located corners.

Survey July, 1913.

FROM OFFICE OF THE STATE ENGINEER, MALEM, OREGON

Adjudication Survey
Malheur River
and
Tributaries