

Transfer No. S-84

REPORT OF INSPECTION
ON
PROOF OF APPLICATION OF WATER
TO BENEFICIAL USE

County Douglas

Ila Quirke (now rented to a Mr. Newman)

1. Name Frankie Schroder (Now Arlo Little) 2. Address Azalea

3. Source of Supply Cow Creek Tributary of _____

4. Amount of water _____ 5. Priority date _____

6. Use irrigation

7. Location of point of diversion 260 ft. S and 660 ft. E from W $\frac{1}{4}$ corner of
Sec. 5, and being within NW $\frac{1}{4}$ SW $\frac{1}{4}$, said Sec. 5, T. 32 S., R. 4 W., W.M.

8. The description of the land given below corresponds to that found in your transfer covering land to be irrigated, or, if for other purposes, the place of use. In the blank column on the right, headed "No. Acres Actually Irrigated", fill in the number of acres you have irrigated in each of the tracts described.

Town- ship	Range	Sec- tion	Forty-acre Tract	No. Acres Described in Transfer	No. Acres Actually Irrigated
32 S	4 W	5	NW $\frac{1}{4}$ SW $\frac{1}{4}$	4	(Schroder - place of use changed as well as point of diversion)
			NW $\frac{1}{4}$ SW $\frac{1}{4}$	3	Schroder (Quirke - point of div. changed)
			NE $\frac{1}{4}$ SW $\frac{1}{4}$	4	(Quirke - point of div. changed)

These are the changes under the two orders in this one transfer. If you agree with me that Mr. Pearce has inspected and approved the changes, this is ready for certificate. Virginia

~~(Attach separate sheet if necessary)~~

9. Does the accompanying map, filed with your application, show correctly the point of diversion, area of land irrigated, or place of use? _____

10. If not, wherein is such map in error? _____

11. If for power, mining, municipal, manufacturing or any other purpose than irrigation, give extent and method of such use. _____

DESCRIPTION OF WORKS

12. Size of canal: Width on top (at waterline) _____ ft.; width on bottom _____ ft.; depth of water _____ ft.; grade, _____ ft. fall per 1,000 ft. Actual capacity _____ sec. ft. Give general description _____

May 15, 1956

Mr. Tom E. Pearce
Watermaster, District No. 16
County Court House
Grants Pass, Oregon

Re: Transfer No. S-84

Dear Mr. Pearce:

Thank you for your letter of May 14th advising that the change involved in the above transfer has been completed.

Very truly yours,

LEWIS A. STANLEY
State Engineer

By
Max F. Rogers, Deputy

vc

WATER RESOURCES DEPARTMENT

ADDRESS ALL COMMUNICATIONS TO
TOM R. PEARCE, ENGINEER
COURT HOUSE
GRANTS PASS, OREGON

STATE OF OREGON
OFFICE OF
WATER DISTRICT No. 16
GRANTS PASS, OREGON

WATERMASTER DISTRICT No. 16
OREGON REGISTERED ENGINEER 838
CALIFORNIA LICENSED SURVEYOR No. 2301

May 14, 1956

Mr. Lewis A. Stanley
State Engineer
303 State Office Building
Salem, Oregon

RECEIVED
MAY 15 1956
SER


Re: Transfer No. S-84

ATTENTION: Max F. Rogers:

Enclosed is return of report of inspection on proof
of application of water under transfer S-84.

Mr. Little, who operates the garage at Azalea,
advised me that Ila Quirke had completed her change in
diversion and that the property was rented to Mr. Newman.
I made inspection but found no one at home, but from all
evidence I think it safe to advise that the change had
been completed.

Very truly yours,



Tom R. Pearce
Watermaster, District No. 16

TRP:rm

Enclosure

RECEIVED
MAY 15 1956

STATE ENGINEER
SALEM, OREGON

Transfer No. S-84

REPORT OF INSPECTION
ON

County Douglas

PROOF OF APPLICATION OF WATER
TO BENEFICIAL USE

- 1. Name Arlo Little
- 2. Address Azalea
- 3. Source of Supply Cow Creek Tributary of _____
- 4. Amount of water _____
- 5. Priority date (1) April 27, 1932
- 6. Use irrigation
- 7. Location of point of diversion 260 ft. S. and 660 ft. E. from W $\frac{1}{4}$ corner of Sec. 5 and being within NW $\frac{1}{4}$ SW $\frac{1}{4}$, S $\frac{1}{2}$ c. 5, T. 32 S., R. 4 W., W.M.

8. The description of the land given below corresponds to that found in your transfer covering land to be irrigated, or, if for other purposes, the place of use. In the blank column on the right, headed "No. Acres Actually Irrigated", fill in the number of acres you have irrigated in each of the tracts described.

Town-ship	Range	Sec- tion	Forty-acre Tract	No. Acres Described in Transfer	No. Acres Actually Irrigated
32 S	4 W	5	NW $\frac{1}{4}$ SW $\frac{1}{4}$	4	4

(Attach separate sheet if necessary)

- 9. Does the accompanying map, filed with your application, show correctly the point of diversion, area of land irrigated, or place of use? _____
- 10. If not, wherein is such map in error? _____
- 11. If for power, mining, municipal, manufacturing or any other purpose than irrigation, give extent and method of such use. _____

DESCRIPTION OF WORKS

12. Size of canal: width on top (at waterline) _____ ft.; width on bottom _____ ft.; depth of water _____ ft.; grade, _____ ft.; fall per 1,000 ft. Actual capacity _____ sec. ft. Give general description, _____

13. Specific data required on pump and pipe or sprinkler systems:

PUMP: Make Pacific Type Centrifugal No. _____
Intake size 4 Discharge size 3
Suction head 5 Discharge head 15
Rating: G.P.M. 250 R.P.M. _____ Pressure 40 lbs.

POWER PLANT: Type Gas Make Wisconsin
H. P. Rating 22 R.P.M. _____

POWER CONNECTION: Direct connected unit

If belt driven: Size of Drive Pulley _____ Driven Pulley _____

DISTRIBUTION SYSTEM: Main line: Size 3 Length _____ Kind of pipe _____

Lateral lines: Size _____ Length _____ Kind of pipe _____

SPRINKLER HEADS: Make _____ Size of nozzles 1

Number of heads used 28 Discharge capacity of each 8 G.P.M.

Operating pressure 40 Lbs.

REMARKS _____

Tom R. Pearce
SIGNATURE OF WATERMASTER

STATE OF OREGON,)
County of _____) ss.

I, _____, being first duly sworn, depose and say that I have read the foregoing proof of application of water to beneficial use; that I know the contents thereof, and that the facts therein stated are true.

IN WITNESS WHEREOF, I have hereunto set my hand this _____ day of _____, 19 _____.

Subscribed and sworn to before me this _____ day of _____, 19 _____.

Notary Public for Oregon

My Commission expires _____

April 20, 1956

Mr. Tom R. Pearce
Watermaster, District No. 16
County Court House
Grants Pass, Oregon

Re: Transfer No. S-84

Dear Mr. Pearce:

Thank you for your letter of April 2nd relative to the changes made under the above transfer.

We are enclosing form for use in making report on inspection in connection with the change in point of diversion and place of use on the lands now owned by Arlo Little.

Under the same transfer Ila Quirke proposed to change her point of diversion of water from Cow Creek to a point to be located 290 feet south and 780 feet east from the northwest corner of the NE $\frac{1}{4}$ SW $\frac{1}{4}$, Section 5, and being within the NE $\frac{1}{4}$ SW $\frac{1}{4}$, said Section 5, Township 32 South, Range 4 West, W. M. It would be appreciated if you would advise if this change has been completed.

Very truly yours,

LEWIS A. STANLEY
State Engineer

By

Max F. Rogers, Deputy

VC
Enc.

WATER RESOURCES DEPARTMENT

ADDRESS ALL COMMUNICATIONS TO
TOM R. PEARCE, ENGINEER
COURT HOUSE
GRANTS PASS, OREGON

STATE OF OREGON
OFFICE OF
WATER DISTRICT No. 16
GRANTS PASS, OREGON

WATERMASTER DISTRICT No. 16
OREGON REGISTERED ENGINEER 838
CALIFORNIA LICENSED SURVEYOR No. 2301

April 2, 1956

Mr. Lewis A. Stanley
State Engineer
303 State Office Building
Salem, Oregon

RECEIVED
APR 2 1956
STATE ENGINEER
SALMON, OREGON

Re: Transfer No. S-84


ATTENTION: Max F. Rogers, Deputy

Dear Mr. Rogers:

During April 1st I made inspection of the land described in the transfer S-84, which was in the name of Mrs. Frankie Shroder, but now owned by Arlo Little. The changes described in the transfer have been completed and are ready for the forms for making proof. Mr. Little was not at home but Mrs. Little said that they had used a pumping system and irrigated some of the lands. She stated that they were unable to place the point of diversion at the exact point as described in the transfer due to the fact that Cow Creek changes its course and they find it convenient to use a portable pumping unit within the area of their lands. She said they had not been able to do much work last year but that this year they are preparing to get their pump and pipe ready for full development.

Mrs. Shroder, who lives across the street, said that the 4 acres was transferred over to the Northwest quarter of the Southwest quarter of Section 5, the same as described in the transfer, and that she was anxious for the people to get their records straightened up in the transfer of the water right.

Very truly yours,



Tom R. Pearce
Watermaster, District No. 16

TRP:mm

March 27, 1956

Mr. Tom R. Pearce
Watermaster, District No. 16
County Court House
Grants Pass, Oregon

Re: Transfer No. S-84

Dear Mr. Pearce:

Enclosed is a letter we mailed to Mr. Arlo Little, the present owner of the lands involved in the above transfer, and his reply to our letter.

When you are next in the vicinity of these lands it would be appreciated if you would look into this matter and advise this office if the change in point of diversion has been made and if the change in place of use of water has been completed.

Very truly yours,

LEWIS A. STANLEY
State Engineer

By
Max F. Rogers, Deputy

MFR:VC
Enc.

March 8, 1956

Mr. Anlo Little
Azalea
Oregon

Re: Transfer No. S-84

Dear Mr. Little:

Mrs. Frankie Schroder has notified this office that you are the present owner of the lands formerly owned by her in Douglas County.

This office entered an order approving an application of Mrs. Schroder wherein the water right appurtenant to 4 acres in the SW $\frac{1}{4}$ NW $\frac{1}{4}$, Section 5, Township 32 South, Range 4 West, W. M., was transferred to 4 acres in the NW $\frac{1}{4}$ SW $\frac{1}{4}$, said Section 5. The point of diversion for the irrigation of this 4 acres and for the irrigation of 3 acres in the said NW $\frac{1}{4}$ SW $\frac{1}{4}$ under another right, was changed from two ditches to a pumping plant, the said pumping plant to be located 260 feet south and 660 feet east from the west quarter corner of Section 5, and being within the NW $\frac{1}{4}$ SW $\frac{1}{4}$, said Section 5, Township 32 South, Range 4 West, W. M.

Under the terms of the order of the State Engineer, the construction work was to be completed and the change in point of diversion and place of use of water made on or before October 1, 1952. If these changes have been completed you should so advise this office in order that forms for use in making proof thereon can be prepared and forwarded to you. If the changes have not been made and you desire to retain this water right, you should advise this office in this matter.

Very truly yours,

LEWIS A. STANLEY, STATE ENGINEER

By

Max F. Rogers, Deputy

MFR:VC

APPLICATION FOR TRANSFER OF WATER RIGHT

To the STATE ENGINEER OF OREGON:

I, Mrs. Frankie Schroder
(Name of applicant)

of Azalea, County of Douglas,
(Postoffice)

State of Oregon, do hereby make application for change place of use and point
of diversion of water
(In point of diversion; place of use; use heretofore made made of the water)

1. The source of present water right is Cow Creek
(Name of stream)

2. The use to which the water is applied is Irrigation
(Irrigation; Mining; Power; Manufacturing; etc.)

3. The name of the ditch, canal or pipe line is John Irrigation Ditch

4. The point of diversion is located 550 ft. S. and 950 ft. E. from the W¹/₂
(N. or S.) (E. or W.)

corner of Sec. 4 being within the NW¹/₄ SW¹/₄
(Section or subdivision)

of Section 4 Tp. 32 S. R. 4 W. W. M., in the County of
(No. N. or S.) (No. E. or W.)

5. Give the number of acres irrigated in each smallest legal subdivision (40-acre tract). Only show the acreage which is being transferred. If the water is used for power, mining or other use, show place of use.

Twp.	Range	Sec.	NE 1-4				NW 1-4				SW 1-4				SE 1-4			
			NE ¹ / ₄	NW ¹ / ₄	SW ¹ / ₄	SE ¹ / ₄	NE ¹ / ₄	NW ¹ / ₄	SW ¹ / ₄	SE ¹ / ₄	NE ¹ / ₄	NW ¹ / ₄	SW ¹ / ₄	SE ¹ / ₄	NE ¹ / ₄	NW ¹ / ₄	SW ¹ / ₄	SE ¹ / ₄
32 S.	4 W.	5						4										

NOTE: If you own less than 40-acre tracts, attach a description of your land as it appears in your deed.

(Attach separate sheet if necessary)

6. Are you the legal owner of the above described lands? yes
(If not owner, explain your interest)

7. What is the priority date of your water right? April 27, 1932

8. Was your water right acquired by State Engineer's Permit? yes If so, give number
(Yes or No)

9. Do you hold a water right certificate? If so, give number of certificate 10190, Vol. 9
(Yes or No)

10. Was your water right determined by State Engineer's order of Determination or Decree of Court?

No If so, give title of proceedings
(Yes or No)

11. Is the water right recorded in your name? No, in name of William Schroder
(If not, give name)

12. I propose to transfer the water right to the following described lands: (Do not answer if your application is for change in point of diversion only.)

Twp.	Range	Sec.	NE 1-4				NW 1-4				SW 1-4				SE 1-4			
			NE $\frac{1}{4}$	NW $\frac{1}{4}$	SW $\frac{1}{4}$	SE $\frac{1}{4}$	NE $\frac{1}{4}$	NW $\frac{1}{4}$	SW $\frac{1}{4}$	SE $\frac{1}{4}$	NE $\frac{1}{4}$	NW $\frac{1}{4}$	SW $\frac{1}{4}$	SE $\frac{1}{4}$	NE $\frac{1}{4}$	NW $\frac{1}{4}$	SW $\frac{1}{4}$	SE $\frac{1}{4}$
32 S.	4 W.	5										4						

(Attach separate sheet if necessary)

NOTE: Do not answer question 13 if the application is not for change in point of diversion.

13. The proposed point of diversion is located 260 ft. S. and 660 ft. E. from the W $\frac{1}{4}$
(N. or S.) (E. or W.)
 corner of Sec. 5 being within the NW $\frac{1}{4}$ SW $\frac{1}{4}$ of Section 5 Tp. 32 S. R. 4 W. W. M.,
(Smallest legal subdivision) (No. N. or S.) (No. E. or W.)

in the county of The name of the ditch to be used is

14. Are there any diversions between your present point of diversion and the proposed point of diversion? Yes

NOTE: Do not answer questions 15 and 16 if application is for change in point of diversion only.

15. Are the lands from which you propose to transfer your water right free of all encumbrances, including taxes, mortgages, liens, etc.?
(Answer Yes or No)

16. If not, give below a description of existing encumbrances:

NATURE OF ENCUMBRANCE	HELD BY	AMOUNT

17. Reasons for the proposed changes are

AFFIDAVIT OF APPLICANT

STATE OF OREGON

County of Douglas } ss.

I, Mrs. Frankie Schroder, the applicant herein, being first duly sworn, depose and say that I have read the above and foregoing application for transfer of water right; that I know the contents thereof and that the statements therein made are true and correct to the best of my knowledge and belief.

In Witness Whereof, I have hereunto set my hand this 3rd day of February, 1951

Mrs. Frankie Schroder
(Name of applicant)

Subscribed and sworn to before me this 3rd day of February, 1951

[Notarial Seal]

H. H. Groves
NOTARY PUBLIC FOR OREGON

My commission expires 12/17/51

Remarks

.....

.....

.....

.....

.....

.....

.....

.....

.....

.....

This application must be accompanied by a map showing the location of the point of diversion, place of use and works utilized under the present water right. The map should also show the new point of diversion or place of use, as the case may be.

filing fee = 15⁰⁰
 public notice = 18⁰⁰
 33⁰⁰

APPLICATION FOR TRANSFER OF WATER RIGHT

To the STATE ENGINEER OF OREGON:

I, Mrs. Frankie Schroder and Mrs. Wm Quirk
(Name of applicant)
 of Azalea, County of Oregon, Douglas
(Postoffice)
 State of _____, do hereby make application for change in point of
diversion and place of use
(In point of diversion; place of use; use heretofore made made of the water)

1. The source of present water right is Cow Creek
(Name of stream)

2. The use to which the water is applied is irrigation
(Irrigation; Mining; Power; Manufacturing; etc.)

3. The name of the ditch, canal or pipe line is Tripp and Schroder flume

4. The point of diversion is located 500 ft. S and 220 ft. E from the NW
(N. or S.) (E. or W.)
 corner of NW 1/4 SE 1/4 being within the NW 1/4 SE 1/4
(Section or subdivision)

of Section 5 Tp. 32 S R. 4 W W. M., in the County of Douglas
(No. N. or S.) (No. E. or W.)

5. Give the number of acres irrigated in each smallest legal subdivision (40-acre tract). Only show the acreage which is being transferred. If the water is used for power, mining or other use, show place of use.

Twp.	Range	Sec.	NE 1-4				NW 1-4				SW 1-4				SE 1-4							
			NE 1/4	NW 1/4	SW 1/4	SE 1/4	NE 1/4	NW 1/4	SW 1/4	SE 1/4	NE 1/4	NW 1/4	SW 1/4	SE 1/4	NE 1/4	NW 1/4	SW 1/4	SE 1/4				
<u>32 S</u>	<u>4 W</u>	<u>5</u>									<u>4 (Mrs. Wm Quirk)</u>								<u>3 (Mrs. Frankie Schroder)</u>			

NOTE: If you own less than 40-acre tracts, attach a description of your land as it appears in your deed. 0.1 a.c.s.

(Attach separate sheet if necessary)

6. Are you the legal owner of the above described lands? yes
(If not owner, explain your interest)

7. What is the priority date of your water right? April 2, 1923

8. Was your water right acquired by State Engineer's Permit? yes If so, give number
(Yes or No)

9. Do you hold a water right certificate? yes If so, give number of certificate 4892, Vol. 5
(Yes or No)

10. Was your water right determined by State Engineer's order of Determination or Decree of Court?

..... If so, give title of proceedings Wm Schroeder and F. A. Tripp
(Yes or No)

11. Is the water right recorded in your name?
(If not, give name)

12. I propose to transfer the water right to the following described lands: (Do not answer if your application is for change in point of diversion only.)

Twp.	Range	Sec.	NE 1-4				NW 1-4				SW 1-4				SE 1-4			
			NE $\frac{1}{4}$	NW $\frac{1}{4}$	SW $\frac{1}{4}$	SE $\frac{1}{4}$	NE $\frac{1}{4}$	NW $\frac{1}{4}$	SW $\frac{1}{4}$	SE $\frac{1}{4}$	NE $\frac{1}{4}$	NW $\frac{1}{4}$	SW $\frac{1}{4}$	SE $\frac{1}{4}$	NE $\frac{1}{4}$	NW $\frac{1}{4}$	SW $\frac{1}{4}$	SE $\frac{1}{4}$

(Attach separate sheet if necessary)

NOTE: Do not answer question 13 if the application is not for change in point of diversion.

* 13. The proposed point of diversion is located (1) 290' S and 780' E from the NW $\frac{1}{4}$
(2) 260' ft. S and 660' ft. E
(N. or S.) (E. or W.)
 corner of NE $\frac{1}{4}$ SW $\frac{1}{4}$, Sec. 5 being within the NE SW of Section 5 Tp. 32S R. 4W W. M.,
(Smallest legal subdivision) (No. N. or S.) (No. E. or W.)
 in the county of Douglas The name of the ditch to be used is pumping plants

14. Are there any diversions between your present point of diversion and the proposed point of diversion?

NOTE: Do not answer questions 15 and 16 if application is for change in point of diversion only.

15. Are the lands from which you propose to transfer your water right free of all encumbrances, including taxes, mortgages, liens, etc.?
(Answer Yes or No)

16. If not, give below a description of existing encumbrances:

NATURE OF ENCUMBRANCE	HELD BY	AMOUNT

17. Reasons for the proposed changes are

AFFIDAVIT OF APPLICANT

STATE OF OREGON

County of Clatsop } ss.

I, Mrs. Frankie Schroder, the applicant herein, being first duly sworn, depose and say that I have read the above and foregoing application for transfer of water right; that I know the contents thereof and that the statements therein made are true and correct to the best of my knowledge and belief.

In Witness Whereof, I have hereunto set my hand this 18 day of October, 1950

Frankie Schroder
(Name of applicant)

Subscribed and sworn to before me this 18 day of October, 1950

[Notarial Seal]

Max [Signature]
NOTARY PUBLIC FOR OREGON

My commission expires Aug 25, 1952

Remarks

- * # 1 Mrs Wm Quirk
- # 2 Mrs Frankie Schroder

Ila Quirk

STATE OF OREGON,

County of Clatsop } ss.

FORM NO. 23 ACKNOWLEDGMENT
STEVENS-NESS LAW PUB. CO., PORTLAND - 488

BE IT REMEMBERED, That on this 18th day of October, 1950, before me, the undersigned, a Notary Public in and for said County and State, personally appeared the within named Ila Quirk (Mrs. Wm Quirk)

who is known to me to be the identical individual described in and who executed the within instrument and acknowledged to me that she executed the same freely and voluntarily.

IN TESTIMONY WHEREOF, I have hereunto affixed my official seal the day and year last above written.

Max C Kemp
Notary Public for Oregon.

My Commission Expires Notary Public For Oregon

My Commission Expires Feb. 24, 1951

Arlo Little owns the place
now. address.
Cypress, Ariz. 10112

ear ar. received notification
of water right. I did not
get the notice you sent last
year. I gave the man who
bought the place your notice.
I think he used the water,
but there is no banks he
can use with concrete. as
the creek 100 feet wide or more
and summer it is gravel, one
year on one side. next year on the
other side or down the center.
I tried to explain when I got the
transfer. it has to be a movable
pump. and no dam. as I have
no more interest in the place
am turning it over to him -

Respectfully yours
Frankie Schroder

February 24, 1956

Mrs. Frankie Schroder
Azalea
Oregon

Re: Transfer No. S-84

Dear Mrs. Schroder:

On February 3, 1954 we wrote you as follows:

"Having had no response to our post card advising that the time for completion of construction work and complete application of water to beneficial use under the above transfer had expired on October 1, 1953, we assume that such work has been completed and the water applied beneficially. Therefore, we are enclosing proof of application of water to beneficial use and an affidavit of completion for your use in advising this office that the work has been done, which forms should be completed before a notary public and returned to this office together with the statutory \$1 certificate recording fee for having the certificate recorded in the county clerk's office of Douglas County." To date these forms have not been received.

We are enclosing duplicate forms with the thought that perhaps the originals were misplaced and request that you complete these duplicates and return them to this office, together with the required \$1 certificate recording fee. If we do not hear from you within thirty days from the date of this letter, we will assume you no longer have a need for this water right and desire the same to be canceled.

Very truly yours,

LEWIS A. STANLEY
State Engineer

By x F. Rogers, Deputy
Ma

vc
Enc.

February 19, 1954

Mrs. Ella Quirke
Azalea
Oregon

5-84

Dear Mrs. Quirke:

This will acknowledge receipt of and thank you for your letter of January 12th and your affidavit of completion in connection with a change in point of diversion of water approved by this office.

Very truly yours,

GEAS. B. STRICKLIN
State Engineer

By
Max F. Rogers, Assistant

MFR:VC

RECEIVED
FEB 17 1954

STATE ENGINEER
SALEM, OREGON

Azalea Reg
Jan 19 54

Mr Chas E. Strickling

Salem Ore

Dear Sir,

Enclosed find

revised paper.

I sent the postal card I am
sure. I have had all work done for
changing of diversion to Pumping rights

am sorry you did not know this before
as you have been so very kind in the
matter.

Truly yours

Mrs Ida Curke

RECEIVED
FEB 17 1954
STATE ENGINEER
SALEM, OREGON

I, Ila Quirke, being first duly sworn, depose and say that the construction work required in connection with my change in point of diversion of water from Cow Creek was completed prior to October 1, 1953, pursuant to the provisions of an order of the State Engineer entered April 11, 1951, approving my application for a change in point of diversion of water. I further state that the new point of diversion has been constructed and is located at substantially the point as described in said order.


IN WITNESS WHEREOF, I have hereunto set my hand this Feb 10th 1954
Mrs Ila Quirke

Mrs Ila Quirke

Subscribed and sworn to before me this 10th day of February.

Vera S Kemp
Notary Public for Oregon

NOTARY PUBLIC FOR OREGON
My commission expires Jan 24, 1955



February 3, 1954

Mrs. Frankie Schroder
Azalea
Oregon

Re: Transfer No. S-84

Dear Mrs. Schroder:

Having had no response to our post card advising that the time for completion of construction work and complete application of water to beneficial use under the above transfer, had expired on October 1, 1953, we assume that such work has been completed and the water applied beneficially. Therefore, we are enclosing proof of application of water to beneficial use and an affidavit of completion for your use in advising this office that the work has been done, which forms should be completed before a notary public and returned to this office together with the statutory \$1 certificate recording fee for having the certificate recorded in the county clerk's office of Douglas County.

Very truly yours,

CHAS. E. STRICKLIN
State Engineer

By
Max F. Rogers, Assistant

MFR:VC
Encs.

February 3, 1954

Mrs. Ila Quirke
Azalea
Oregon

Re: Transfer No. S-84

Dear Mrs. Quirke:

Having had no response to our post card advising that the time for completion of construction in connection with the change in point of diversion of water from Cow Creek had expired on October 1, 1953, we assume that such construction work has been completed. Therefore, we are enclosing an affidavit of completion which should be completed before a notary public and returned to this office.

Very truly yours,

CHAS. E. STRICKLIN
State Engineer

By
Max F. Rogers, Assistant

MFR:VC
Enc.

October 13, 1952

Mrs. Frankie Schroder
Azalea
Oregon

Dear Mrs. Schroder:

This will acknowledge receipt of your application for an extension of time within which to complete your change in point of diversion of water under an order approving such change dated April 11, 1951, together with your check in the amount of \$2 for which our receipt No. 775 is enclosed herewith.

Pursuant to your application, the time for the completion of this change is being extended to October 1, 1953.

Very truly yours,

CHAS. E. STROCKLEN
State Engineer

By

Max F. Rogers, Assistant

MFB:VC
Enc.

APPLICATION FOR EXTENSION OF TIME

To the State Engineer of Oregon:

I, Mrs. Frankie Schroder,
of Azalea, Douglas County, State of Oregon

do hereby make application for an extension of time within which to make complete application of water to beneficial use.

Under the terms of an order of the State Engineer, dated April 11, 1951, approving my application for a point of diversion of water from Cow Creek, complete application of water is required to be made on or before October 1, 1952.

I have used water to the following extent: (If water is used for irrigation, give number of acres irrigated. If for purposes other than irrigation, give the quantity of water used.)

To irrigate garden

I am unable to make complete application of water within the required time for the following reasons, to-wit:

Being unable to get proper material and labor to complete

and request that the time for complete application of water be extended to October 1, 1953.

AFFIDAVIT OF APPLICANT

STATE OF Oregon)
County of Douglas) ss.

I, Mrs. Frankie Schroder, being first duly sworn, depose and say that I have read the above and foregoing application for extension of time; that I know the contents thereof, and the facts stated therein are true.

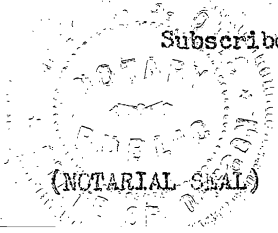
IN WITNESS WHEREOF, I have hereunto set my hand this 10 day of October, 1952.

Mrs. Frankie Schroder

Subscribed and sworn to before me this 10 day of October, 1952.

Will R. S. Ott
Notary Public for Oregon

My Commission Expires: 9/20/55



RECEIVED
OCT 13 1952

September 27, 1952

Mrs. Frankie Schroder
Azalca
Oregon

Dear Mrs. Schroder:

This will acknowledge receipt of your letter advising that the present owner of the property involved in your application for the approval of a change in point of diversion of water from Cow Creek desires an extension of time.

A form for use in making application for an extension of time is enclosed which should be completed and signed before a notary public and returned to this office, together with the statutory \$2 filing fee.

Very truly yours,

CHAS. E. SPICKLIN
State Engineer

By

Max F. Rogers, Assistant

MFR:VC
Enc.

RECEIVED

SEP 29 1952

STATE ENGINEER
SALEM, OREGON

Coquille, Oregon,
Sept 26 - 52.

Charles E. Stricklin.

Salem, Oreg.

Dear Sir,

am writing in regards to
the water right, on Cow
Creek, having sold the
place. The fellow could not
get around to get the
irigation finished and would
like extention of time -
say one year, if it can be
arranged, and would you
let me know -

Resp -

Frankie Schroder

April 12, 1951

Mr. Tom R. Pearce
Watermaster, District No. 16
County Court House
Grants Pass, Oregon

Re: Transfer No. S-84

Dear Mr. Pearce:

Enclosed herewith is a copy of an order of the State Engineer approving an application of Mrs. Frankie Schroder and Mrs. Elz Quirke for a change in point of diversion of water from Cow Creek.

Very truly yours,

CHAS. H. BRIDGEMAN
State Engineer

By
Max F. Rogers, Assistant

MFR:VO
Enc.

April 12, 1951

Mrs. Frankie Schroder
Azalea
Oregon

Re: Transfer No. S-84

Dear Mrs. Schroder:

Enclosed herewith is a certified copy of an order of the State Engineer approving an application in the names of Mrs. Frankie Schroder and Mrs. Ella Quirke for a change in point of diversion of water from Cow Creek.

Very truly yours,

CHAS. E. STRICKLIN
State Engineer

By
Max F. Rogers, Assistant

MEF:VO
Enc.

OFFICE OF

Roseburg News-Review

ROSEBURG, OREGON

ISSUED EVERY EVENING EXCEPT SUNDAY

STATE OF OREGON, }
COUNTY OF DOUGLAS, } ss.

I, Addye Wright, being first duly sworn, say that I am the principal clerk of the publishers of the Roseburg News-Review;

That said Roseburg News-Review is a daily newspaper published and issued daily and regularly at Roseburg, Douglas County, State of Oregon, and is of general circulation in said county and state; that said Roseburg News-Review is made up of four pages, or more, of eight columns each and with type matter of a depth of twenty inches, and has more than 200 bona fide subscribers living within Douglas County, Oregon; that said Roseburg News-Review has been established and regularly and uninterruptedly published in Douglas County, Oregon, at least once a week during a period of more than twelve consecutive months immediately preceding the first publication of the Notice of Filing Application for Changing of Diversion of Water hereinafter referred to.

That the Notice of Filing Application for Changing of Diversion of Water a printed copy of which is hereto annexed, was published in the entire issue of said newspaper for three successive and consecutive weeks in the following issues: Feb. 13, 20, 27, 1951

(Here set forth dates of issues in which the same was published)

That said Notice of Filing Application for Changing of Diversion of Water was published in the regular and entire issue of said newspaper during the period and times of publication, and was published in the newspaper proper and not in a supplement.

That the fee actually charged by such newspaper for such publication is \$.....
Addye Wright

Subscribed and sworn to before me this.....27th..... day of February..... 19 51.

1500

NOTICE OF FILING APPLICATION FOR CHANGES IN POINTS OF DIVERSION AND PLACES OF USE OF WATER OF COW CREEK

Notice is given hereby that Mrs. Frankie Schroder and Mrs. Ila Quirke have filed an application in the office of Chas. E. Stricklin, State Engineer, for the approval of changes in points of diversion and place of use of water from Cow Creek.

Certificate of water right issued to Wm. Schroder and F. A. Tripp and recorded at page 4892, Volume 5, State Record of Water Right Certificates confirms a right under Permit No. 5823 for the use of 0.1 cubic foot per second of the water of Cow Creek with a date of priority of April 2, 1923, for the irrigation of 4 acres in the NE 1/4 SW 1/4 and 3 acres in the NW 1/4 SW 1/4, Sec. 5, T. 32 S., R. 4 W., W. M. The above described 7 acres are irrigated through the Tripp and Schroder flume, the point of diversion of said flume being located 500 ft. south and 220 ft. east from the NW corner of the NW 1/4 SE 1/4, Sec. 5, T. 32 S., R. 4 W., W. M.

Mrs. Frankie Schroder, owner of the 3 acres in the NW 1/4, SW 1/4, proposes to irrigate said 3 acres by means of a pumping plant, the point of diversion said pumping plant to be located 260 ft. south and 660 ft. east from the W 1/4 corner of Sec. 5, T 32 S., R. 4 W., W. M.

Mrs. Ila Quirke, owner of the 4 acres in the NE 1/4, SW 1/4, proposes to irrigate said 4 acres by means of a pumping plant, the point of diversion of said pumping plant to be located 290 ft. south and 780 ft. east from the NW corner of NE 1/4, SW 1/4, Sec. 5, T. 32 S., R. 4 W., W. M.

Certificate of water right recorded at page 10190, Vol. 9 State Record of Water Right Certificates, issued in the name of William Schroder, confirms a right under Permit No. 10560 for the irrigation of 4 acres in the SW 1/4, NW 1/4, Sec. 5, T 32 S., R. 4 W., W. M., with a date of priority of April 27, 1932. These 4 acres are irrigated through the John Irrigation Ditch, the point of diversion of said ditch being located 550 ft. south and 950 ft. east from the W 1/4 corner of Sec. 4, T. 32 S., R. 4 W., W. M.

Mrs. Frankie Schroder, owner of the 4 acres in said SW 1/4, NW 1/4, proposes to transfer the water rights therefrom, without loss of priority, to 4 acres in the NW 1/4, SW 1/4, Sec. 5, T. 32 S., R. 4 W., W. M., and to irrigate said lands by means of a pumping plant, the point of diversion of said pumping plant to be located at the same point as that described in the third paragraph above.

All persons interested are hereby notified that a hearing will be held at the County Court House at Roseburg, Oregon, on April 5, 1951, at 10:00 o'clock a.m. All objections to the proposed changes, if any there are, will be heard at said time and place. Any objections shall be prepared in writing, one copy to be served on Mrs. Frankie Schroder and Mrs. Ila Quirke, Azalea, Oregon, and one copy filed with the State Engineer, Salem, Oregon, together with a \$2 filing fee, at least 10 days prior to the date set for hearing. If no objections are filed, no hearing will be held.

Dated at Salem, Oregon, this 8th day of February, 1951.

CHAS. E. Stricklin,
State Engineer.

RECEIVED

FEB 28 1951

STATE ENGINEER
SALEM, OREGON

April 6, 1951

Mrs. Frankie Schroder
Azalea
Oregon

Re: Transfer No. S-84

Dear Mrs. Schroder:

Enclosed herewith is a certified copy of an order of the State Engineer approving your application for a change in place of use and point of diversion of water from Cow Creek.

Orders involving the joint application of yourself and Mrs. Quirke will be entered the middle part of next week and at that time, a certified copy will be furnished you.

Very truly yours,

CHAS. E. STRICKLIN
State Engineer

By
Max F. Rogers, Assistant

IFR:VO
Enc.

April 6, 1951

Mr. Tom R. Pearce
Watermaster, District No. 16
County Court House
Grants Pass, Oregon

Re: Transfer No. S-84

Dear Mr. Pearce:

Enclosed herewith is a copy of an order of the State Engineer approving an application of Mrs. Frankie Schroder for a change in place of use and point of diversion of water from Cow Creek.

Very truly yours,

CHAS. E. STICKLIN
State Engineer

By
Max F. Rogers, Assistant

MPA:VO
Enc.

APPLICATION FOR TRANSFER OF WATER RIGHT

To the STATE ENGINEER OF OREGON:

I, Mrs. Frankie Schroder
(Name of applicant)

of Azalea,
(Postoffice) County of Douglas

State of Oregon, do hereby make application for change in place of use
and point of diversion
(In point of diversion; place of use; use heretofore made made of the water)

1. The source of present water right is irrigation from Cow Creek
(Name of stream) ✓
2. The use to which the water is applied is irrigation
(Irrigation; Mining; Power; Manufacturing; etc.) ✓
3. The name of the ditch, canal or pipe line is John ditch ✓
4. The point of diversion is located 550 ft. S and 950 ft. E from the W 1/4
(N. or S.) (E. or W.)

corner of Sec. 4
(Section or subdivision) being within the NW 1/4 SW 1/4

of Section 4 Tp. 32 S R. 4 W. W. M., in the County of Douglas
(No. N. or S.) (No. E. or W.)

5. Give the number of acres irrigated in each smallest legal subdivision (40-acre tract). Only show the acreage which is being transferred. If the water is used for power, mining or other use, show place of use.

Twp.	Range	Sec.	NE 1-4				NW 1-4				SW 1-4				SE 1-4			
			NE 1/4	NW 1/4	SW 1/4	SE 1/4	NE 1/4	NW 1/4	SW 1/4	SE 1/4	NE 1/4	NW 1/4	SW 1/4	SE 1/4	NE 1/4	NW 1/4	SW 1/4	SE 1/4
<u>32 S</u>	<u>4 W</u>	<u>5</u>					<u>4</u>											

NOTE: If you own less than 40-acre tracts, attach a description of your land as it appears in your deed.

(Attach separate sheet if necessary)

6. Are you the legal owner of the above described lands? yes
(If not owner, explain your interest)

7. What is the priority date of your water right? April 27, 1932

8. Was your water right acquired by State Engineer's Permit? yes If so, give number
(Yes or No)

9. Do you hold a water right certificate? yes If so, give number of certificate 10190 Val 9
(Yes or No)

10. Was your water right determined by State Engineer's order of Determination or Decree of Court?

no If so, give title of proceedings
(Yes or No)

11. Is the water right recorded in your name? in name of William Schroder
(If not, give name)

12. I propose to transfer the water right to the following described lands: (Do not answer if your application is for change in point of diversion only.)

Twp.	Range	Sec.	NE 1-4				NW 1-4				SW 1-4				SE 1-4				
			NE $\frac{1}{4}$	NW $\frac{1}{4}$	SW $\frac{1}{4}$	SE $\frac{1}{4}$	NE $\frac{1}{4}$	NW $\frac{1}{4}$	SW $\frac{1}{4}$	SE $\frac{1}{4}$	NE $\frac{1}{4}$	NW $\frac{1}{4}$	SW $\frac{1}{4}$	SE $\frac{1}{4}$	NE $\frac{1}{4}$	NW $\frac{1}{4}$	SW $\frac{1}{4}$	SE $\frac{1}{4}$	
<u>32S</u>	<u>4W</u>	<u>5</u>											<u>4</u>						
<u>(between highway and creek)</u>																			

(Attach separate sheet if necessary)

NOTE: Do not answer question 13 if the application is not for change in point of diversion.

13. The proposed point of diversion is located 260 ft. S and 660 ft. E from the N $\frac{1}{4}$
(N. or S.) (E. or W.)

corner of Sec 5 being within the NW $\frac{1}{4}$ SW $\frac{1}{4}$ of Section 5 Tp. 32S R. 4W W. M.,
(Smallest legal subdivision) (No. N. or S.) (No. E. or W.)

in the county of The name of the ditch to be used is pumping plant

14. Are there any diversions between your present point of diversion and the proposed point of diversion? no

NOTE: Do not answer questions 15 and 16 if application is for change in point of diversion only.

15. Are the lands from which you propose to transfer your water right free of all encumbrances, including taxes, mortgages, liens, etc.?
(Answer Yes or No)

16. If not, give below a description of existing encumbrances:

NATURE OF ENCUMBRANCE	HELD BY	AMOUNT

17. Reasons for the proposed changes are

AFFIDAVIT OF APPLICANT

STATE OF OREGON

County of Marion } ss.

I, Frankie Schroder, the applicant herein, being first duly sworn, depose and say that I have read the above and foregoing application for transfer of water right; that I know the contents thereof and that the statements therein made are true and correct to the best of my knowledge and belief.

In Witness Whereof, I have hereunto set my hand this 18th day of October, 1950.

Frankie Schroder
(Name of applicant)

Subscribed and sworn to before me this 18 day of October, 1950.

[Notarial Seal]

Max Rogan
NOTARY PUBLIC FOR OREGON

My commission expires Aug. 28, 1952

Remarks

.....

.....

.....

.....

.....

.....

.....

.....

.....

.....

This application must be accompanied by a map showing the location of the point of diversion, place of use and works utilized under the present water right. The map should also show the new point of diversion or place of use, as the case may be.

March 12, 1951

Roseburg News-Review
Roseburg
Oregon

Gentlemen:

Enclosed is our check No. 4721 in the amount of \$23.68
in payment of your statement dated February 27, 1951.

Kindly receipt the enclosed statement and return to
this office.

Very truly yours,

CHAS. E. STRICKLAND
State Engineer

By

Max F. Rogers, Assistant

MEF:VO
Enc. 2

STATE OF OREGON

CHAS. E. STRICKLIN, STATE ENGINEER
SECRETARY
STATE RECLAMATION COMMISSION
HYDROELECTRIC COMMISSION OF OREGON

OFFICE OF THE
STATE ENGINEER
WATER RESOURCES DEPARTMENT
SALEM

ADDRESS ALL COMMUNICATIONS
CHAS. E. STRICKLIN, STATE ENGINEER
SALEM, OREGON

AND REFER TO
FILE NO. _____

March 1, 1951

Mrs. Frankie Schroder
Azalea
Oregon

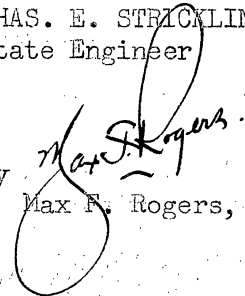
Dear Mrs. Schroder:

Publication of notice in connection with your application for the approval of a change in place of use and point of diversion of water, as you will note from the enclosed statement from the Roseburg News Review, amounted to \$23.68. Our records indicate that you made a deposit of \$18 for this purpose leaving a balance due of \$5.68 which should be remitted at your convenience.

Very truly yours,

CHAS. E. STRICKLIN
State Engineer

By


Max F. Rogers, Assistant

MFR:VO
Enc.

March 12, 1951

Mrs. Frankie Schroder
Azalea
Oregon

Re: Transfer No. S-34

Dear Mrs. Schroder;

This will acknowledge receipt of your check in the amount of \$5.68, the balance of the amount required to pay the cost of publication of notice in connection with your application for the approval of a change in point of diversion and place of use from Cow Creek, for which our official receipt No. 11784 is enclosed.

Very truly yours,

CHAS. E. STRICKLIN
State Engineer

By

Max F. Rogers, Assistant

MFR:VO
Enc.

March 1, 1951

Mrs. Frankie Schroder
Azalèa
Oregon

Dear Mrs. Schroder:

Publication of notice in connection with your application for the approval of a change in placd of use and point of diversion of water, as you will note from the enclosed statement from the Roseburg News Review, amounted to \$23.68. Our records indicate that you made a deposit of \$18 for this purpose leaving a balance due of \$5.68 which should be remitted at your convenience.

Very truly yours,

CHAS. E. STRICKLIN
State Engineer

By
Max F. Rogers, Assistant

MFR:VO
Enc.

NOTICE OF FILING APPLICATION FOR CHANGES

IN POINTS OF DIVERSION AND PLACE OF USE OF WATER OF COW CREEK

Notice is given hereby that Mrs. Frankie Schroder and Mrs. Ila Quirke have filed an application in the office of Chas. E. Stricklin, State Engineer, for the approval of changes in points of diversion and place of use of water from Cow Creek.

Certificate of water right issued to Wm. Schroeder and F. A. Tripp and recorded at page 4892, Volume 5, State Record of Water Right Certificates confirms a right under Permit No. 5823 for the use of 0.1 cubic foot per second of the water of Cow Creek with a date of priority of April 2, 1923, for the irrigation of 4 acres in the NE $\frac{1}{4}$ SW $\frac{1}{4}$ and 3 acres in the NW $\frac{1}{4}$ SW $\frac{1}{4}$, Sec. 5, T. 32 S., R. 4 W., W. M. The above described 7 acres are irrigated through the Tripp and Schroeder flume, the point of diversion of said flume being located 500 ft. south and 220 ft. east from the NW corner of the NW $\frac{1}{4}$ SE $\frac{1}{4}$, Sec. 5., R. 32 S., R. 4 W., W. M.

Mrs. Frankie Schroder, owner of the 3 acres in the NW $\frac{1}{4}$ SW $\frac{1}{4}$, proposes to irrigate said 3 acres by means of a pumping plant, the point of diversion of said pumping plant to be located 260 ft. south and 660 ft. east from the W $\frac{1}{2}$ corner of Sec. 5, T. 32 S., R. 4 W., W. M.

Mrs. Ila Quirke, owner of the 4 acres in the NE $\frac{1}{4}$ SW $\frac{1}{4}$, proposes to irrigate said 4 acres by means of a pumping plant, the point of diversion of said pumping plant to be located 290 ft. south and 780 ft. east from the NW corner of NE $\frac{1}{4}$ SW $\frac{1}{4}$, Sec. 5, T. 32 S., R. 4 W., W. M.

Certificate of water right recorded at page 10190, Vol. 9, State Record of Water Right Certificates, issued in the name of William Schroder, confirms a right under Permit No. 10560 for the irrigation of 4 acres in the SW $\frac{1}{4}$ NW $\frac{1}{4}$, Sec. 5, T. 32 S., R. 4 W., W. M., with a date of priority of April 27, 1932. These 4 acres are irrigated through the John Irrigation Ditch, the point of diversion of said ditch being located 550 ft. south and 950 ft. east from the W $\frac{1}{2}$ corner of Sec. 4, T. 32 S., R. 4 W., W. M.

Mrs. Frankie Schroder, owner of the 4 acres in said SW $\frac{1}{4}$ NW $\frac{1}{4}$, proposes to transfer the water rights therefrom, without loss of priority, to 4 acres in the NW $\frac{1}{4}$ SW $\frac{1}{4}$, Sec. 5, T. 32 S., R. 4 W., W. M., and to irrigate said lands by means of a pumping plant, the point of diversion of said pumping plant to be located at the same point as that described in the third

All persons interested are notified hereby that a hearing will be held at the County Court House at Roseburg, Oregon, on April 5, 1951, at 10:00 o'clock a.m. All objections to the proposed changes, if any there are, will be heard at said time and place. Any objections shall be prepared in writing, one copy to be served on Mrs. Frankie Schroder and Mrs. Ila Quirke, Azalea, Oregon, and one copy filed with the State Engineer, Salem, Oregon, together with a \$2 filing fee, at least 10 days prior to the date set for hearing. If no objections are filed, no hearing will be held.

Dated at Salem, Oregon, this 8th day of February, 1951.

CHAS. E. STRICKLIN, State Engineer

February 15, 1951

Mr. Tom R. Pearce
Watermaster, District No. 16
County Court House
Grants Pass, Oregon

Dear Mr. Pearce:

This will acknowledge receipt of and thank you for your letter of February 9, to the effect that, in your opinion, the proposed change in points of diversion and place of use of water of Mrs. Frankie Schroeder and Mrs. Wm. Quinke would not injure existing rights.

Very truly yours,

CHAS. W. STRICKLIN
State Engineer

By
Max F. Rogers, Assistant

MFR:VO

WATER RESOURCES DEPARTMENT

ADDRESS ALL COMMUNICATIONS TO
TOM R. PEARCE, ENGINEER
COURT HOUSE
GRANTS PASS, OREGON

STATE OF OREGON
OFFICE OF
WATER DISTRICT NO. 16
GRANTS PASS, OREGON

WATERMASTER DISTRICT NO. 16
OREGON REGISTERED ENGINEER No. 838
CALIFORNIA LICENSED SURVEYOR No. 2301

February 9th, 1951

Mr. Chas. E. Stricklin,
State Engineer,
Mr. Max F. Rogers, Assistant,
Salem, Oregon.

RECEIVED
FEB 13 1951
STATE ENGINEER
SALEM, OREGON

Dear Mr. Rogers:

This will acknowledge receipt of Notice of Filing Application for change in points of diversion and place of use of water of Cow Creek, in connection with the application of Mrs. Frankie Schroeder and Mrs. Wm. Quirke.

It appears that the Tripp and Schroeder flume would be affected as well as the Schroeder use of the John Irrigation Ditch. In my opinion it would be beneficial to pump water, instead of using those ditches and I think the changes could be made without injury to existing rights.

I perceive that the Notice is being published in the Roseburg News Review.

Yours very truly,

Tom Pearce

Watermaster District No. 16.

February 8, 1951

Mrs. Frankie Schroder
Azalea
Oregon

Dear Mrs. Schroder:

This will acknowledge receipt of your application for the approval of a change in point of diversion and place of use of water from Cow Creek.

The notice, a copy of which is enclosed herewith, has been revised to include this proposed change and is being forwarded to the Roseburg News Review for publication in the February 13, 20 and 27 issues of that newspaper.

Very truly yours,

CHAS. E. STRICKLIN
State Engineer

By
Max F. Rogers, Assistant

MFR:VO
Enc.

February 8, 1951

Mr. Tom R. Pearce
Watermaster, District No. 16
County Court House
Grants Pass, Oregon

Dear Mr. Pearce:

Enclosed is a copy of a notice for publication in connection with the applications of Mrs. Frankie Schroder and Mrs. Wm. Quirke for the approval of changes in points of diversion and place of use of water from Cow Creek.

The notice, by the way, is being published in the Roseburg News Review, a newspaper printed and having general circulation in Douglas County.

It would be appreciated if you would advise if, in your opinion, the proposed changes in points of diversion and place of use of water may be made without injury to existing rights.

Very truly yours,

CHAS. E. STRICKLIN
State Engineer

By
Max F. Rogers, Assistant

MFR:VO
Enc.

February 8, 1951

Roseburg News Review
Roseburg
Oregon

Gentlemen:

Kindly publish the enclosed notice in the February 12, 20, and 27 issues of your newspaper.

After completion, kindly furnish this office with an affidavit of publication together with your statement covering the cost of such service.

Very truly yours,

CHAS. E. STRICKLIN
State Engineer

By
Max F. Rogers, Assistant

MFR:VO
Enc.

January 25, 1951

Mrs. Frankie Schroder
Azalea, Oregon

Dear Mrs. Schroder:

This will acknowledge receipt of your letter of January 22 with further reference to the matter of transferring $\frac{1}{4}$ acres from the $\frac{3}{4}$ NE $\frac{1}{4}$ of Section 5, Township 32 South, Range 1 West, W.M., to $\frac{1}{4}$ acres in the NE $\frac{1}{4}$ SW $\frac{1}{4}$, said Section 5, within an area lying between the highway and creek.

I regret there has been a misunderstanding as to your wishes in this matter. When you were in the office, we discussed the proposed change of the $\frac{1}{4}$ acres, but as I recall, you were not sure whether or not to proceed with this part of your transfer. We did prepare an application to change the point of diversion of 3 acres of your land and the $\frac{1}{4}$ acres of the land of Mrs. Ella Quirke. When you returned the application signed by Mrs. Quirke and your check for \$31.00, you made no mention of your desire to change the place of use of the $\frac{1}{4}$ acres. I have prepared an application from the records of this office to transfer the $\frac{1}{4}$ acres involved. If you desire to change the place of use of this $\frac{1}{4}$ acre tract, the application should be dated and signed before a notary public and returned to this office.

In the meantime, I am stopping publication of the notice which was mailed to the Grants Pass Daily Courier on January 18, and if it is your desire to change this $\frac{1}{4}$ acres, the notice will be amended accordingly.

Very truly yours,

CHAS. E. STRICKLIN
State Engineer

By
Max F. Rogers, Assistant

MEFR:RN
ENCL.

January 26, 1951

Mr. Tom R. Pearce
Watermaster, District No. 16
Court House
Grants Pass, Oregon

Dear Mr. Pearce:

I thank you for your letter of January 23, advising that in your opinion the proposed change in point of diversion of water involving the Schroder-Quirke application may be made without injury to existing rights.

I also wish to thank you for calling my attention to the fact that this notice is being published in Josephine County, where- in the lands involved are located in Douglas County. We are today writing the Grants Pass Daily Courier requesting that the notice be killed.

In the same mail, I received a letter from Mrs. Schroder in which she desires to amend her application to include a change in place of use of water. As soon as her amended application has been completed satisfactory, I shall contact you in the matter.

I certainly appreciate your calling my attention to this obvious blunder.

Very truly yours,

CHAS. E. STRICKLIN
State Engineer

By
Max F. Rogers, Assistant

MFR:RN

January 25, 1951

Grants Pass Daily Courier
Grants Pass, Oregon

Gentlemen:

On January 18, I mailed you a notice for publication in connection with the application of Mrs. Frankie Schroder and Mrs. Ila Quirke, for a change in point of diversion of water from Cow Creek.

Section 116-606, O.C.L.A., the section of our code relating to the transfer of water rights provides that the notice must be published in the county in which the water rights are located. In view of the fact that the lands of both Mrs. Quirke and Mrs. Schroder are in Douglas County, it will be necessary that this notice be published in Douglas County and I was in error in sending the notice to you for publication.

Since this was my error, I will assume the cost of publishing the notice in the issue of January 23 and upon receipt of your bill therefor, I will send you my personal check.

Very truly yours,

Max F. Rogers
Assistant State Engineer

MFR:RM

RECEIVED

JAN 24 1951

STATE ENGINEER
SALEM, OREGON

Ayalea, Oregon.

Jan 22 - 50

Chas. E. Stricklin.

Salem - Ore.

Dear Sir.

Received your notice where
you are advertising the
Tripp & Schroder ditch,
but did not see where you
had put in the transfer 4 acres
from Johns ditch north of
the road. to 3 acres across
the road to be pumped out
of Cow Creek, between the
road and Creek, using the
same pump. you have
the plot. at the office.
you told me that you
thought you could get
them advertised together
and save me that extra

Expense " that is why
I just sent the \$33.00
but would like to
get both rights on the
same 40 -

Resp -

Frankie Schroder

WATER RESOURCES DEPARTMENT

ADDRESS ALL COMMUNICATIONS TO
TOM R. PEARCE, ENGINEER
COURT HOUSE
GRANTS PASS, OREGON

STATE OF OREGON
OFFICE OF
WATER DISTRICT NO. 16
GRANTS PASS, OREGON

WATERMASTER DISTRICT No. 16
OREGON REGISTERED ENGINEER No. 838
CALIFORNIA LICENSED SURVEYOR No. 2301

January 23rd, 1951

Mr. Chas. E. Stricklin,
State Engineer,
Mr. Max F. Rogers, Assistant
Salem, Oregon.

RECEIVED

JAN 25 1951

STATE ENGINEER
SALEM, OREGON

Dear Mr. Rogers:

This will acknowledge receipt of Notice of Filing Application for change in point of diversion for Mrs. Frankie Schroder and Mrs. Ila Quirke.

In my opinion the change may be made without injury to existing rights.

I notice that the publication is being made in the Grants Pass Courier, which is a Josephine County newspaper, while the water rights on Cow Creek are located in Douglas County. The Courier has a general circulation in the Cow Creek area but it is my impression that the notice should be published in a paper in the County where the water rights are located.

Yours very truly,

Tom R. Pearce

Watermaster District No. 16

January 18, 1951

Mrs. Frankie Schroder
Azalea, Oregon

Dear Mrs. Schroder:

This will acknowledge receipt of application on behalf of yourself and Mrs. Wm. Quirk, for approval of changes in points of diversion of water from Cow Creek, together with your check in the amount of \$33.00, for which our Official Receipt No. 11392 is enclosed.

Notice, a copy of which is enclosed, is being forwarded to the Grants Pass Daily Courier today for publication in the January 23, 30 and February 6 issues of that newspaper.

Very truly yours,

CHAS. E. STRICKLIN
State Engineer

By
Max F. Rogers, Assistant

MFR:RN
ENCL.

January 18, 1951

Mr. Tom R. Pearce
Watermaster, District No. 16
Court House
Grants Pass, Oregon

Dear Mr. Pearce:

Enclosed is a copy of a notice going forward to Grants Pass Daily Courier today for publication in the Daily Courier on January 23, 30 and February 6, in connection with an application of Mrs. Frankie Schroder and Mrs. Wm. Quirk for changes in points of diversion of water from Cow Creek.

I would appreciate having you advise, if in your opinion, the proposed change may be made without injury to existing rights.

Very truly yours,

CHAS. E. STRICKLIN
State Engineer

By
Max F. Rogers, Assistant

MFR:RN
ENCL.

January 18, 1951

Grants Pass Daily Courier
Grants Pass, Oregon

Gentlemen:

Kindly publish the enclosed notice in the Daily Courier
in the issues of January 23, 30 and February 6, 1951.

After completion, kindly furnish this office with an
affidavit of publication, together with your statement covering
the cost of such service.

Very truly yours,

CHAS. E. STRICKLIN
State Engineer

By
Max F. Rogers, Assistant

MFR:RN
ENCL.

M State of Oregon

In Account With

Roseburg News-Review

		Notice of Filing Application for Changing			
		of Diversion of Water		23.68	

PAID
 March 13, 1951
NEWS REVIEW CO
 C. Wright

S-84

RECEIVED

MAR 15 1951
STATE ENGINEER
SALEM, OREGON

RECEIVED

FEB 28 1951
STATE ENGINEER
SALEM, OREGON

