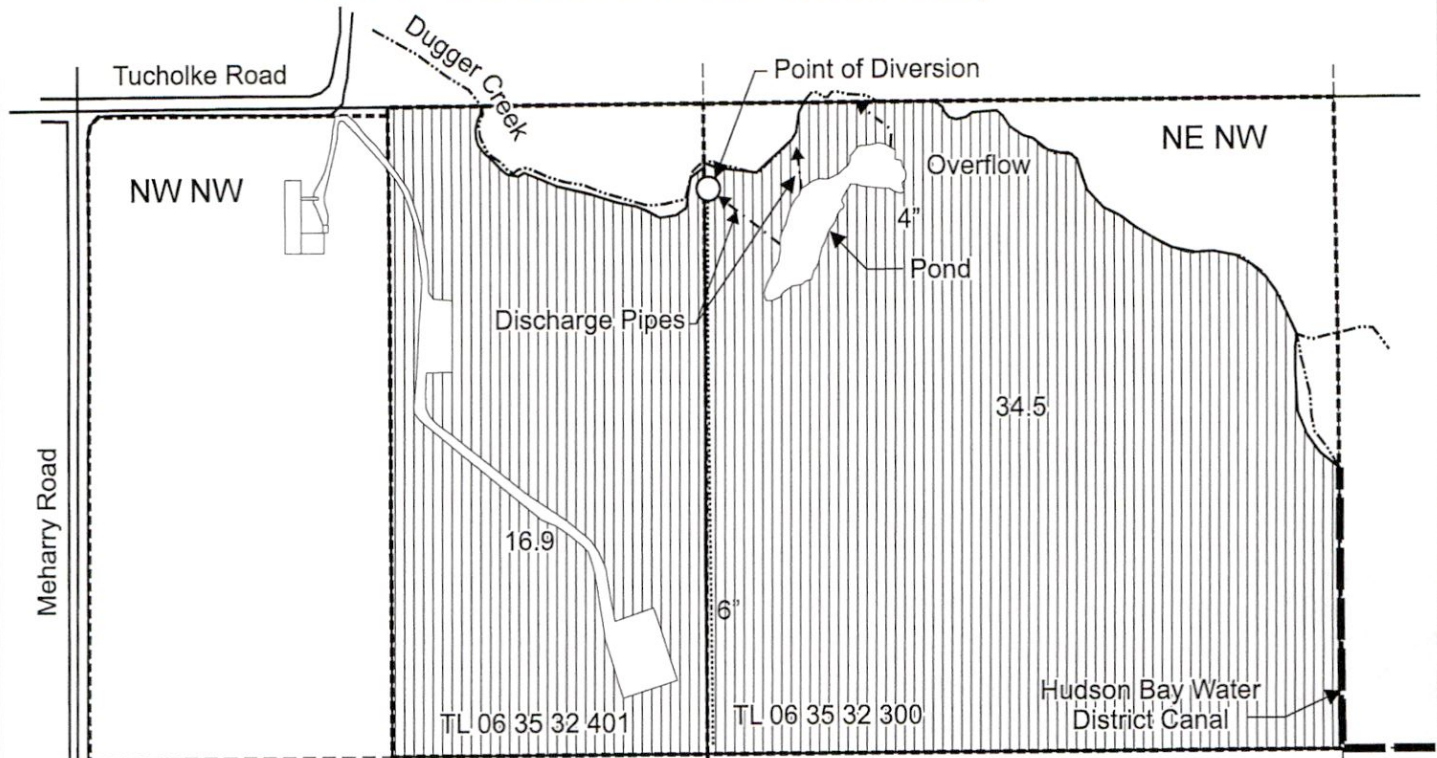


# T.6N. R.35E. Section 32, W.M.




CERTIFIED WATER RIGHTS EXAMINER  
#80772WRE  
*Maria R. Kupillas*  
MARIA R. KUPIILLAS  
JUNE 08, 1999  
STATE OF OREGON

EXPIRATION DATE: 6/30/21

Point of Diversion for Stored Water, Dugger Creek, Hudson Bay, and Spring Branch is located 230 feet south and 1,360 feet east from the NW Corner, Section 32.

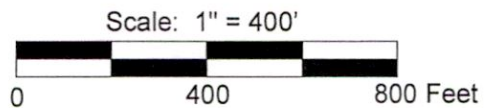
32

 Area (51.4 acres) Supplemental irrigation using stored water

RECEIVED

SEP 23 2019

OWRD



This map was prepared for the purpose of identifying the location of a water right only and is not intended to provide legal dimensions or location of property ownership lines.

..... Mainline  
- - - - - Tax lot boundary

Stored and Surface Water Right Application Map

Pacific Hydro-Geology Inc.

10/2018-mrk

Brown and Crouthamel  
T.6N. R.35E. Section 32, W.M.

Crouthamel.cdr

app 5 - 88745