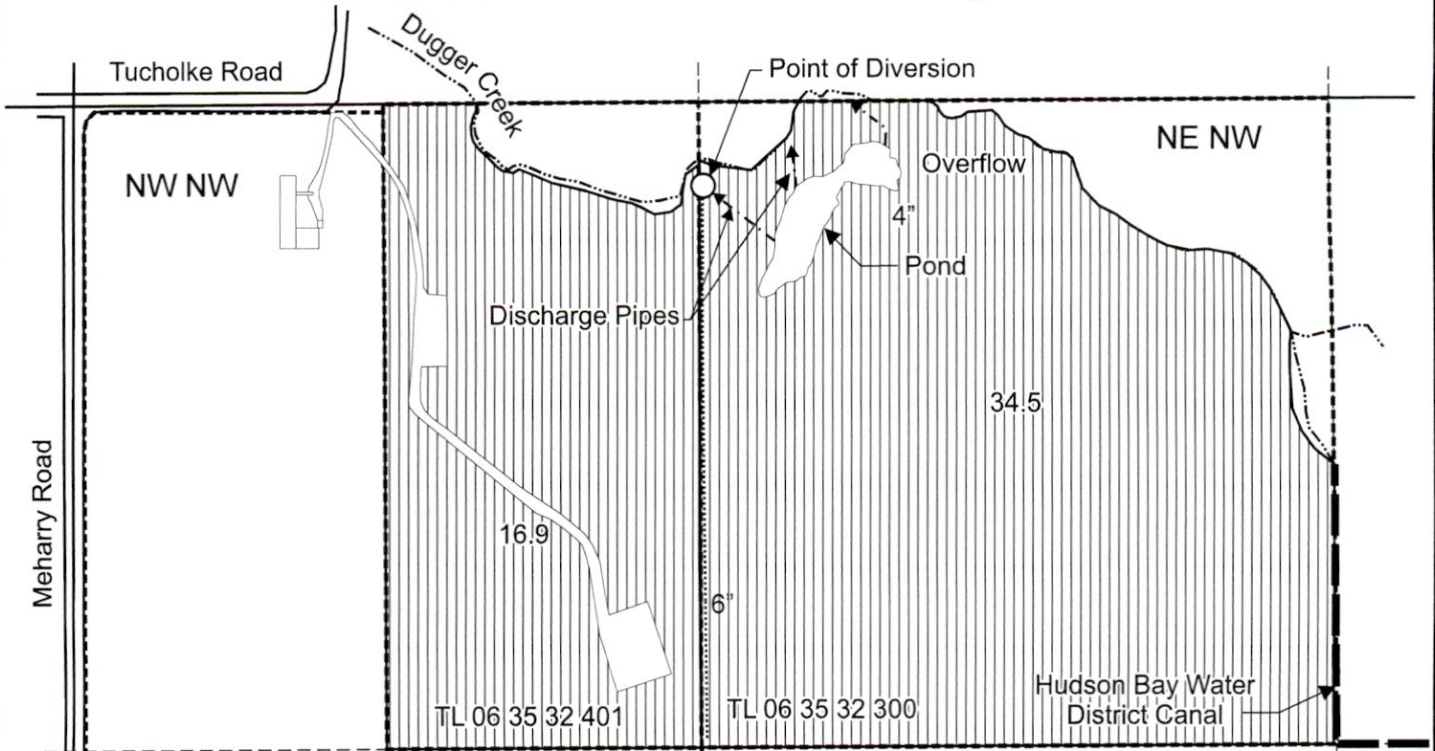


# T.6N. R.35E. Section 32, W.M.




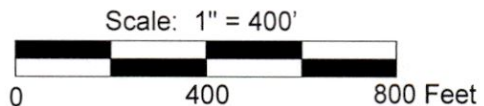
CERTIFIED WATER RIGHTS EXAMINER  
#60772WRE  
*Maria R. Kupillas*  
MARIA R. KUPILLAS  
JUNE 08, 1999  
STATE OF OREGON

EXPIRATION DATE: 6/30/21

Point of Diversion for Stored Water, Dugger Creek, Hudson Bay, and Spring Branch is located 230 feet south and 1,360 feet east from the NW Corner, Section 32.

32

 Area (51.4 acres) Supplemental irrigation using stored water



This map was prepared for the purpose of identifying the location of a water right only and is not intended to provide legal dimensions or location of property ownership lines.

..... Mainline  
- - - - Tax lot boundary

## Stored and Surface Water Right Application Map

Brown and Crouthamel  
T.6N. R.35E. Section 32, W.M.

10/2018-mrk

Crouthamel.cdr

RECEIVED Pacific Hydro-Geology Inc.

SEP 23 2019

OWRD R-98746