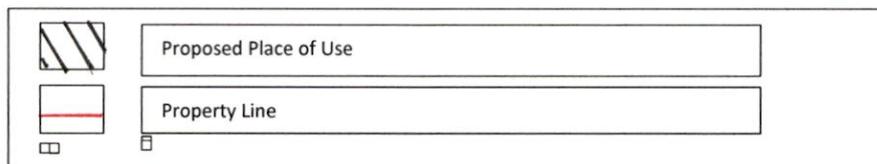
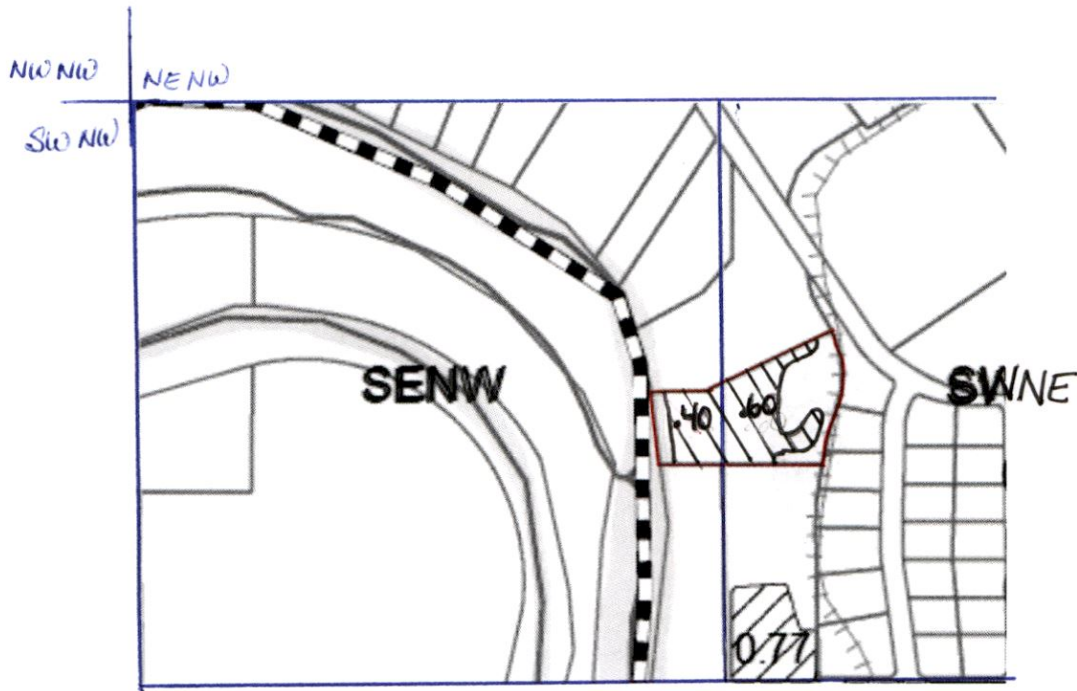


T4N, R28E, Sec 16
QQ SW NE 0.60 Acres SE NW 0.40 Acres
Tax Lot 1600

RECEIVED
OCT 30 2019
OWRD

RECEIVED
NOV 25 2019
OWRD



1 Inch = 400 Feet

2019 Hermiston Irrigation District
Permit to Use Surface Water
Proposed "TO" Lands

OCT 30 2019
OWRD

RECEIVED
NOV 25 2019

Smith Bob & Vicki

NOT TO SCALE
FOR REFERENCE ONLY



10/2/2019, 2:01:33 PM

- Override 1
- DistrictBoundary
- Sections
- QuarterQuarters
- CountyRoads
- Taxlots
- Pipeline

1:1,128



Esri, HERE, Garmin, (c) OpenStreetMap contributors, and the GIS user

Hermiston Irrigation District
Copyright Hermiston Irrigation District. All Rights Reserved.

T4N, R29E, Sec 05
QQ NE NW 2.00 Acres Tax Lot 200

RECEIVED


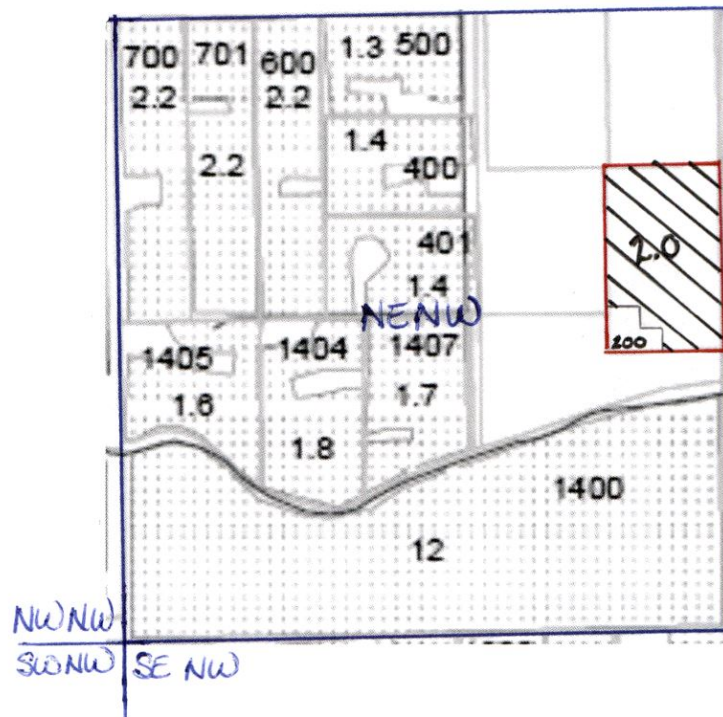
OCT 30 2019

OWRD

RECEIVED

NOV 25 2019

OWRD



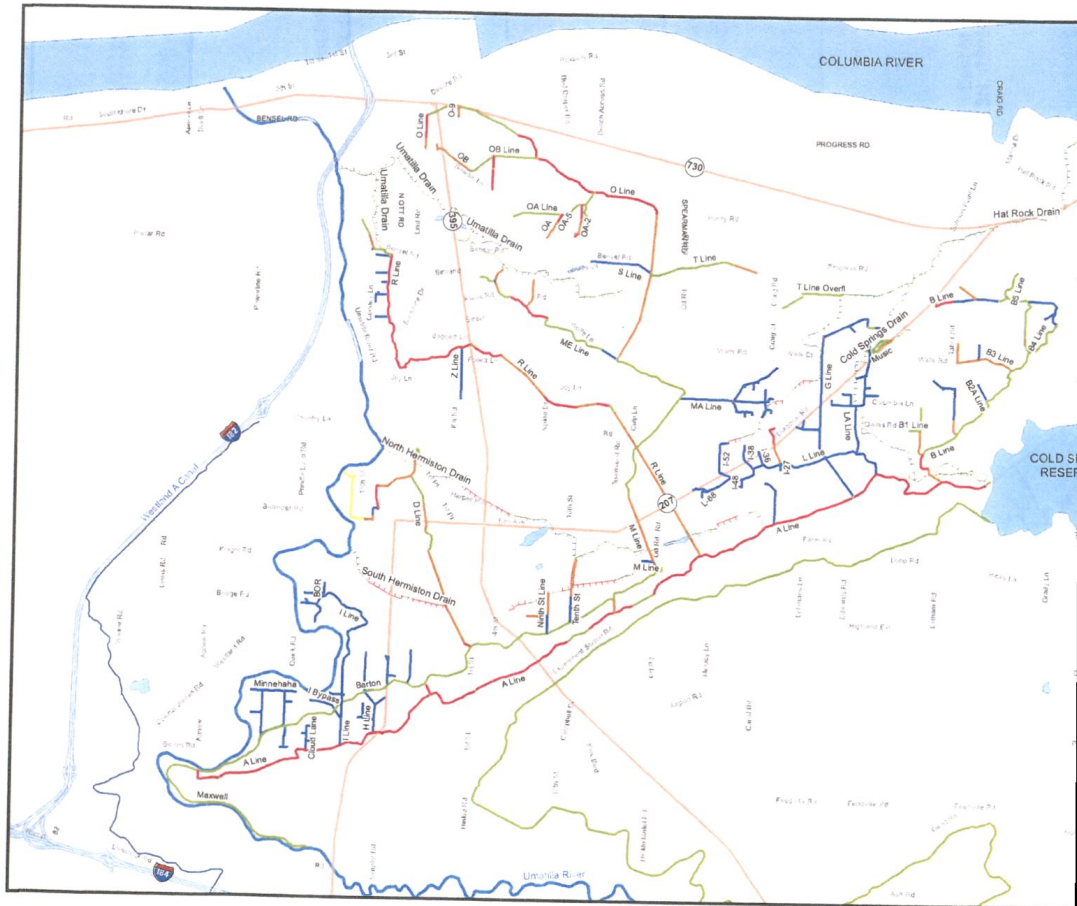
1 Inch = 400 Feet

2019 Hermiston Irrigation District
Permit to Use Surface Water
Proposed "TO" Lands



4/17/2019, 9:30:48 AM


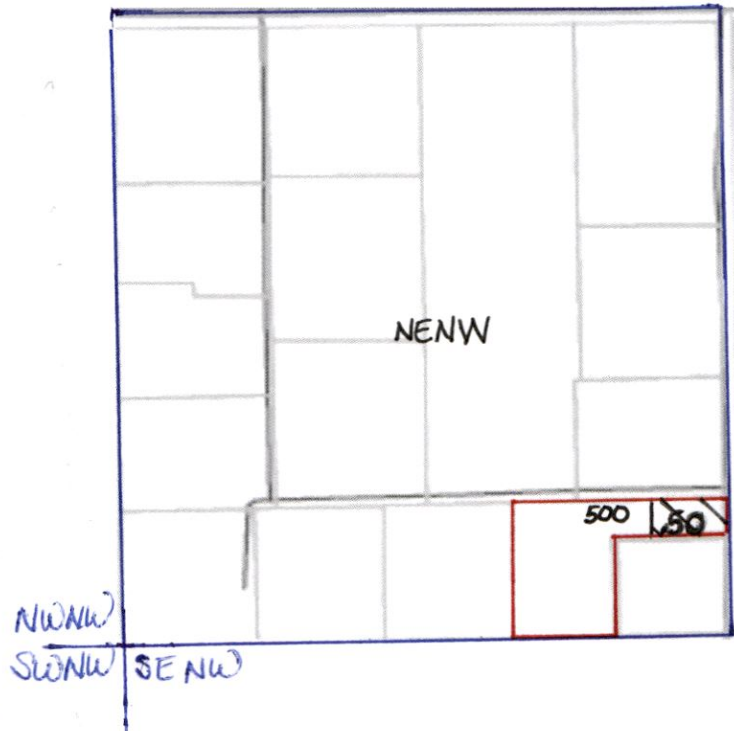
- Override 1
- DistrictBoundary
- CountyRoad
- Taxlots



T4N, R29E, Sec 06
QQ NE NW 0.50 Acres Tax Lot 500

RECEIVED
OCT 30 2019
OWRD

RECEIVED
NOV 25 2019
OWRD



1 Inch = 400 Feet


2019 Hermiston Irrigation District
Permit to Use Surface Water
Proposed "TO" Lands

OCT 30 2019
OWRD

RECEIVED
NOV 25 2019

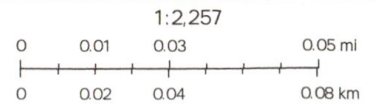
Guzman Maria

NOT TO SCALE
FOR REFERENCE ONLY



10/2/2019, 2:11:51 PM

- Override 1
- Sections
- CountyRoads
- Pipeline
- DistrictBoundary
- QuarterQuarters
- Taxlots
- WaterRights


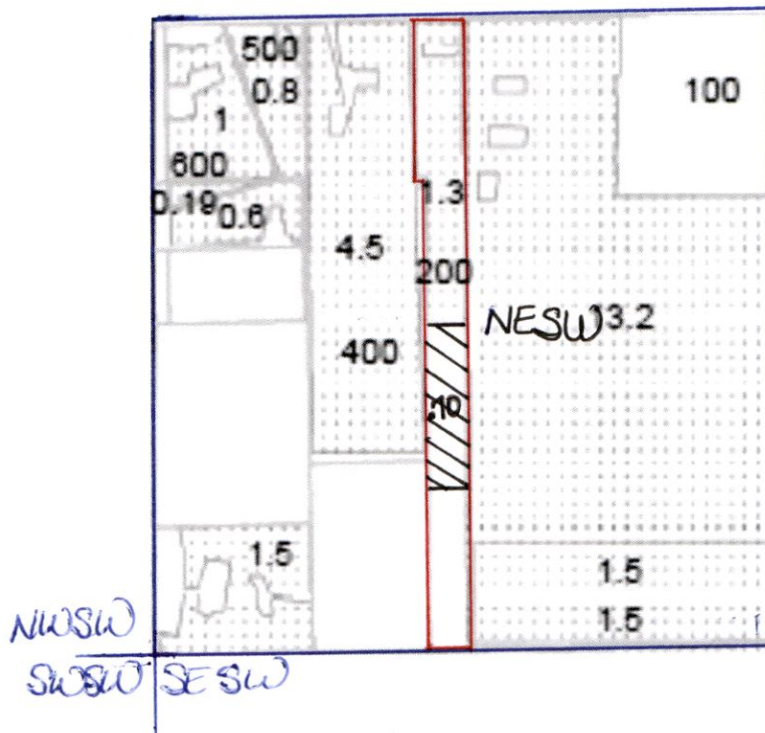


Esri, HERE, Garmin, (c) OpenStreetMap contributors, and the GIS user
 Hermiston Irrigation District
 Copyright Hermiston Irrigation District. All Rights Reserved.

T4N, R29E, Sec 06
QQ NE SW 0.70 Acres Tax Lot 200

RECEIVED
OCT 30 2019
OWRD

RECEIVED
NOV 25 2019
OWRD



1 Inch = 400 Feet

2019 Hermiston Irrigation District
Permit to Use Surface Water
Proposed "TO" Lands

OCT 30 2019 NOV 25 2019
 OWRD OWRD


Stauffer

NOT TO SCALE
 FOR REFERENCE ONLY



10/2/2019, 2:21:18 PM

- Override 1
- Sections
- CountyRoads
- Pipeline
- DistrictBoundary
- QuarterQuarters
- Taxlots
- WaterRights


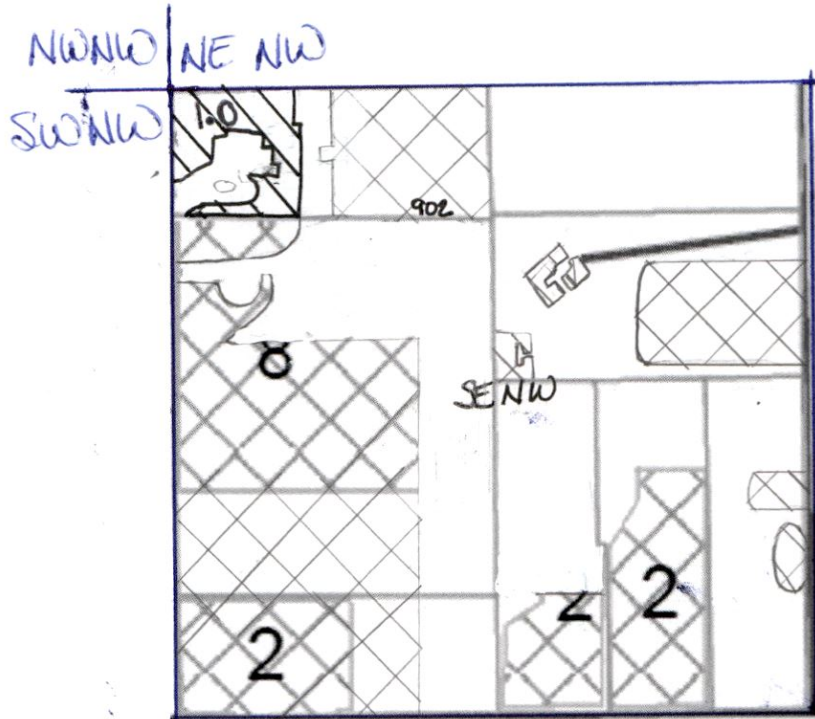


Esri, HERE, Garmin, (c) OpenStreetMap contributors, and the GIS user
 Hermiston Irrigation District
 Copyright Hermiston Irrigation District. All Rights Reserved.

T5N, R28E, Sec 34
QQ SE NW 1.00 Acres Tax Lot 902

RECEIVED
OCT 30 2019
OWRD

RECEIVED
NOV 25 2019
OWRD



1 Inch = 400 Feet

2019 Hermiston Irrigation District
Permit to Use Surface Water
Proposed "TO" Lands

Rysdam Kaira

FOR REFERENCE ONLY
NOT TO SCALE



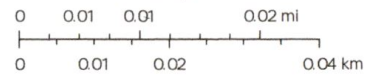
8/5/2019, 11:20:26 AM

- Override 1
- Taxlots
- DistrictBoundary

RECEIVED
NOV 25 2019
OWRD

RECEIVED
OCT 30 2019
OWRD

1:1,128


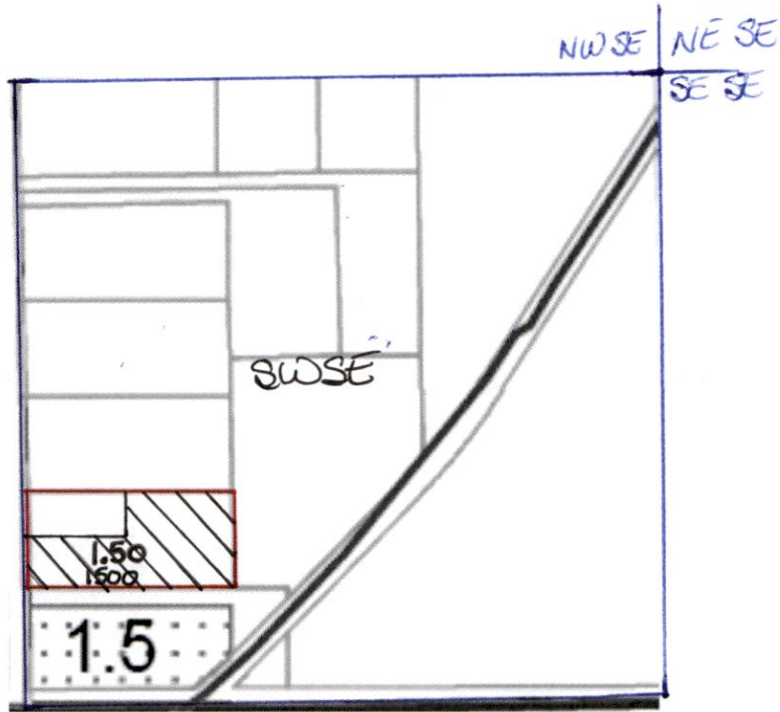


Esri, HERE, Garmin, (c) OpenStreetMap contributors, and the GIS user
Hermiston Irrigation District
Copyright Hermiston Irrigation District. All Rights Reserved.

T5N, R28E, Sec 36
QQ SW SE 1.50 Acres Tax Lot 1500

RECEIVED
OCT 30 2019
OWRD

RECEIVED
NOV 25 2019
OWRD



1 Inch = 400 Feet

2019 Hermiston Irrigation District
Permit to Use Surface Water
Proposed "TO" Lands

RECEIVED
OCT 30 2019

NOV 25 2019
OWRD


Records, Ashley 1.5 Acres

FOR REFERENCE ONLY
NOT TO SCALE



5/14/2019, 10:01:31 AM

- Override 1
- Taxlots
- WaterRights
- DistrictBoundary
- Canals



Esri, HERE, Garmin, (c) OpenStreetMap contributors, and the GIS user
Hermiston Irrigation District
Copyright Hermiston Irrigation District. All Rights Reserved.

RECEIVED

OCT 30 2019

OWRD


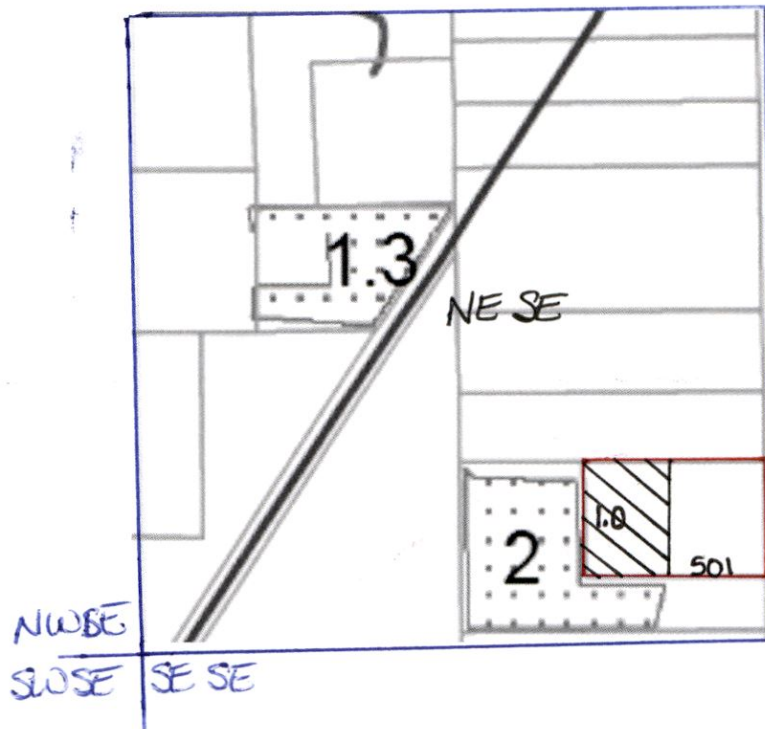
T5N, R28E, Sec 36

QQ NE SE 1.00 Acre Tax Lot 501

RECEIVED

NOV 25 2019

OWRD



1 Inch = 400 Feet

2019 Hermiston Irrigation District
Permit to Use Surface Water
Proposed "TO" Lands

RECEIVED
OCT 30 2019

RECEIVED
NOV 25 2019

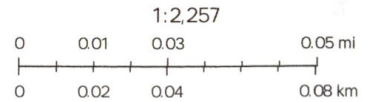
Patrick

FOR REFERENCE ONLY
NOT TO SCALE



10/2/2019, 2:39:41 PM

- Override 1
- Sections
- CountyRoads
- Canals
- DistrictBoundary
- QuarterQuarters
- Taxlots
- WaterRights



Esri, HERE, Garmin, (c) OpenStreetMap contributors, and the GIS user
 Hemiston Irrigation District
 Copyright Hemiston Irrigation District. All Rights Reserved.

RECEIVED

OCT 30 2019

OWRD

T5N, R29E, Sec 29

QQ SE SW 1.50 Acres Tax Lot 3300


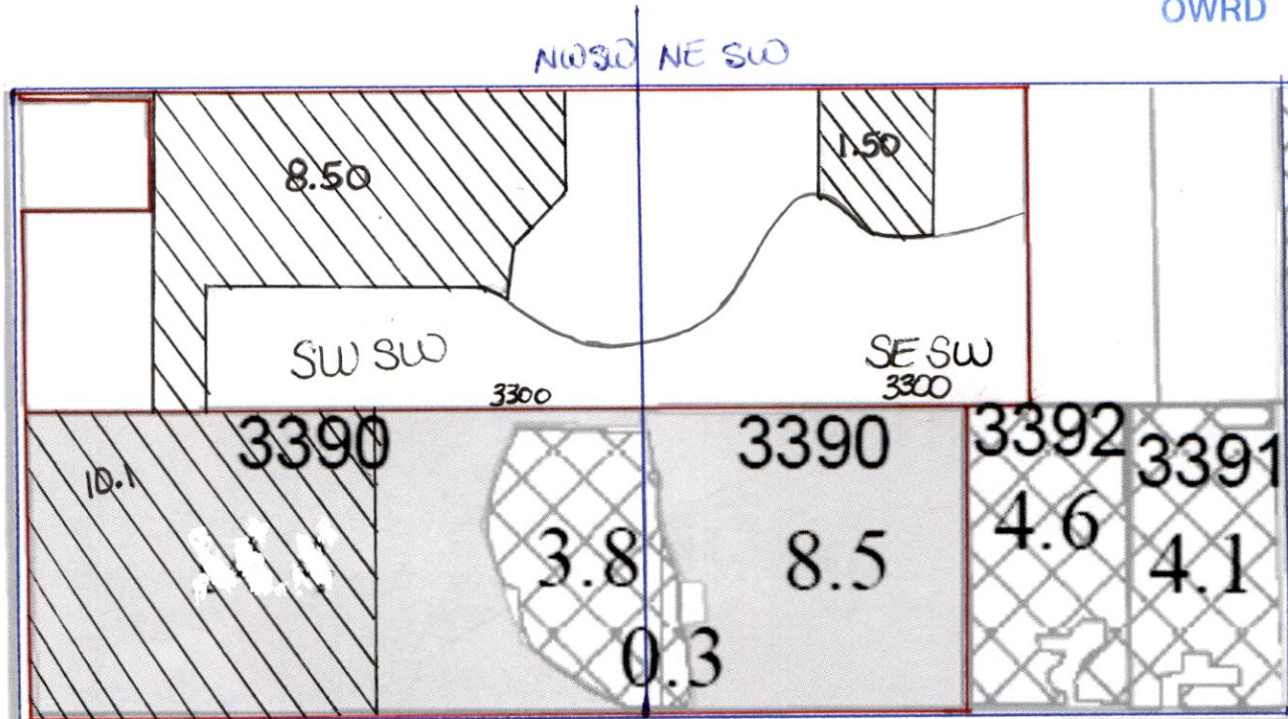
SW SW 8.50 Acres Tax Lot 3300

SW SW 10.10 Acres Tax Lot 3390

RECEIVED

NOV 25 2019

OWRD



1 Inch = 400 Feet

2019 Hermiston Irrigation District
 Permit to Use Surface Water
 Proposed "TO" Lands

RECEIVED
NOV 25 2019

OVRD
OCT 30 2019

OVRD
NOV 25 2019

Ortiz

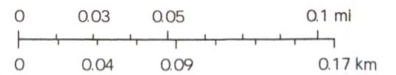
FOR REFERENCE ONLY
NOT TO SCALE



10/2/2019, 3:26:47 PM

- Override 1
- Sections
- CountyRoads
- WaterRights
- DistrictBoundary
- QuarterQuarters
- Taxlots

1:4,514


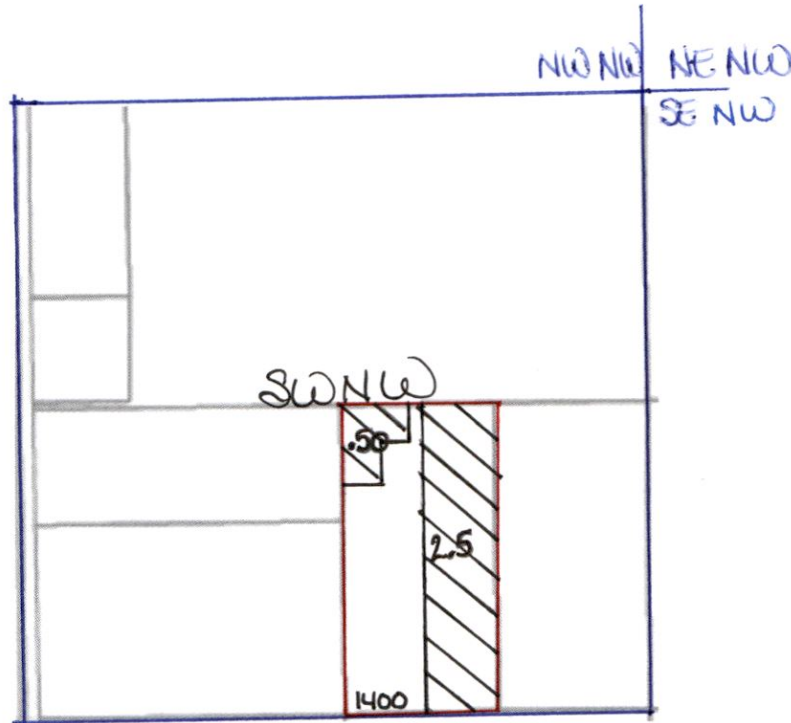


Esri, HERE, Garmin, (c) OpenStreetMap contributors, and the GIS user
Hermiston Irrigation District
Copyright Hermiston Irrigation District. All Rights Reserved.

T5N, R29E, Sec 31
QQ SW NW 3.00 Acres Tax Lot 1400

RECEIVED
OCT 30 2019
OWRD

RECEIVED
NOV 25 2019
OWRD



1 Inch = 400 Feet

2019 Hermiston Irrigation District
Permit to Use Surface Water
Proposed "TO" Lands

RECEIVED
OCT 30 2019

RECEIVED
NOV 25 2019

Peter Jessie

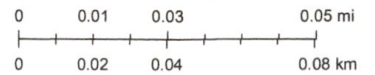
FOR REFERENCE ONLY
NOT TO SCALE



5/28/2019, 9:59:23 AM

- Override 1
- DistrictBoundary
- CountyRoads
- Taxlots
- Pipeline

1:2,257



Esri, HERE, Garmin, (c) OpenStreetMap contributors, and the GIS user
Hermiston Irrigation District
Copyright Hermiston Irrigation District. All Rights Reserved.

T5N, R29E, Sec 32
QQ NE SW 0.50 Acres Tax Lot 700

RECEIVED


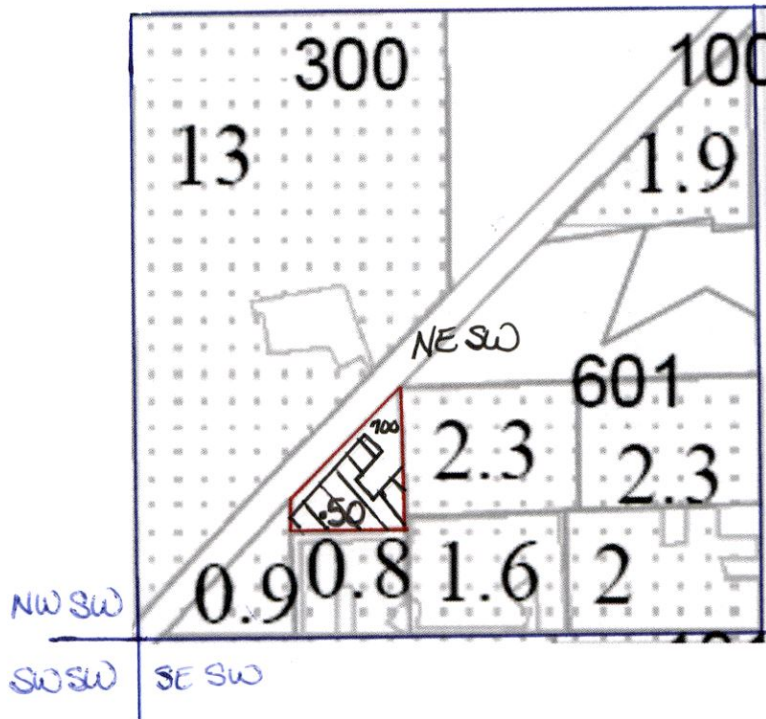
OCT 30 2019

OWRD

RECEIVED

NOV 25 2019

OWRD



1 Inch = 400 Feet

2019 Hermiston Irrigation District
Permit to Use Surface Water
Proposed "TO" Lands

RECEIVED
OCT 30 2019

RECEIVED
NOV 25 2019


Martinez, Daisy

FOR REFERENCE ONLY
NOT TO SCALE



5/14/2019, 10:07:33 AM

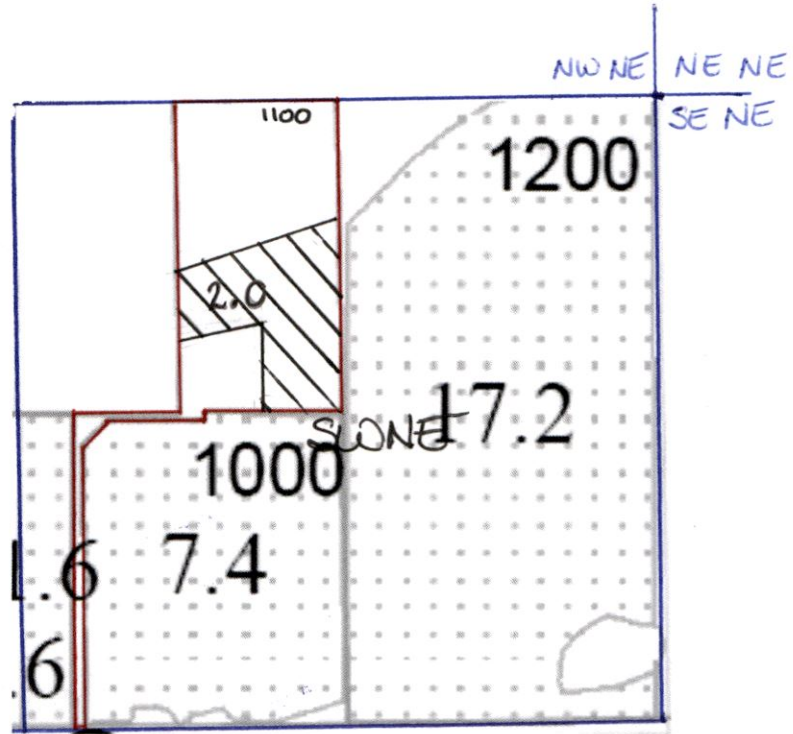
- Override 1
- CountyRoads
- Pipeline
- DistrictBoundary
- Taxlots




Esri, HERE, Garmin, (c) OpenStreetMap contributors, and the GIS user
Hermiston Irrigation District
Copyright Hermiston Irrigation District. All Rights Reserved.

T5N, R29E, Sec 33
QQ SW NE 2.00 Acres Tax Lot 1100

RECEIVED
OCT 30 2019
OWRD



RECEIVED
NOV 25 2019
OWRD



1 Inch = 400 Feet

2019 Hermiston Irrigation District
Permit to Use Surface Water
Proposed "TO" Lands

RECEIVED
OCT 30 2019

RECEIVED
NOV 25 2019


Noland, Justin/La Costa-5N29330001100

FOR REFERENCE ONLY
NOT TO SCALE



5/17/2019, 12:23:15 PM

-  Override 1
-  Taxlots
-  DistrictBoundary
-  WaterRights



Esri, HERE, Garmin, (c) OpenStreetMap contributors, and the GIS user

Hermiston Irrigation District
Copyright Hermiston Irrigation District. All Rights Reserved.

T5N, R29E, Sec 33
QQ SE NW 5.00 Acres Tax Lot 1001

RECEIVED


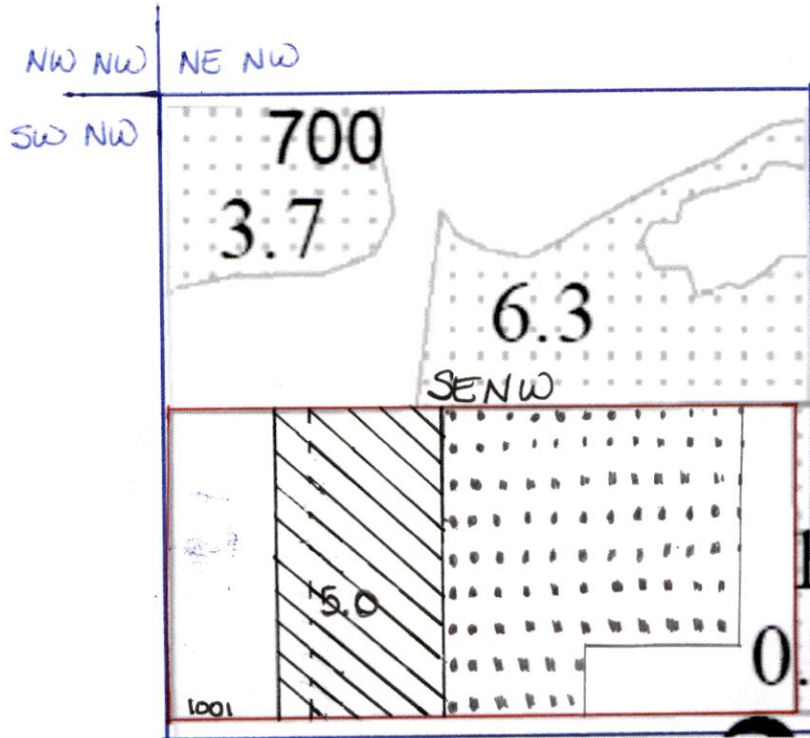
OCT 30 2019

OWRD

RECEIVED

NOV 25 2019

OWRD



1 Inch = 400 Feet

2019 Hermiston Irrigation District
Permit to Use Surface Water
Proposed "TO" Lands

NOV 25 2019

OWRD

Stull

FOR REFERENCE ONLY
NOT TO SCALE



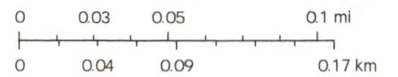
10/2/2019, 3:09:46 PM

OCT 30 2019

1:4,514

- Override 1
- Sections
- CountyRoads
- Pipeline
- DistrictBoundary
- QuarterQuarters
- Taxlots
- WaterRights

OWRD



Esri, HERE, Garmin, (c) OpenStreetMap contributors, and the GIS user
 Hermiston Irrigation District
 Copyright Hermiston Irrigation District. All Rights Reserved.