

378-8508 or
1-800-452-7813

February 8, 1982


Keith B. Garnett
2675 Marion St.
North Bend, OR 97459

I am enclosing a form for use in making application for an extension of time limits under Permit 43163

The Water Resources Director is permitted by law to extend the time for completion of a project only upon a showing of reasonable diligence by the permittee. Therefore, you should fill out this application carefully and completely describing what has been accomplished.

The application must be submitted to this office with the statutory filing fee in the amount of \$20 for each permit.

Sincerely,



BRUCE A. ESTES, Supervisor
Survey/Certificate Section

BAE:wpc

690-10-115
6164A

57306

RECEIVED

FEB 2 1982

WATER RESOURCES DEPT
SALMON OREGON

Keith B. Barnett
2615 Marion St.
North Bend, Ore.

97459

January 28, 1982

Pertaining to Permit 43163

Box 302 So. Coos River Hwy.
Coos Bay, ORE 97420

Dear Sirs, I am sorry I had overlooked the final notice of complete application of water. For various reasons, including the sale of property to which this permit applies time just passed.

We had only completed approx. 2/3 of applicable irrigation area. The remaining areas would have been watered through movable methods.

If possible can you give an extension and send me the necessary forms to transfer the water rights to present owners. We at the time are carrying a 3rd mortgage on property I imagine they may wish to continue the full utilization of water.

Sincerely,

Keith B. Barnett

LEGAL DESCRIPTION OF
PROPERTY BELONGING TO
KEITH B. GARNETT

RECEIVED

APR 18 1978


WATER RESOURCES DEPT.
SALEM, OREGON

GOVERNMENT LOT 3 IN SECTION 35,
TOWNSHIP 25 SOUTH, RANGE 12 WEST
OF THE WILKAMETTE MERIDIAN,
COOS COUNTY, OREGON

EXCEPT THE FOLLOWING: BEGINNING
AT THE SOUTH WEST CORNER OF SAID GOV-
ERNMENT LOT 3; THENCE NORTH ALONG THE
WEST BOUNDARY, 171.38 FEET, MORE OR LESS,
TO THE NORTHWEST CORNER OF THE PROPERTY
DESCRIBED AS PARCEL # 7 IN DEED TO
MICHAEL SIGGIN, RECORDED MARCH 7, 1919
IN BOOK 79, PAGE 482, RECORDS OF
COOS COUNTY, OREGON; THENCE EAST
ALONG SIGGIN'S NORTH LINE TO COOS
RIVER; THENCE DOWN SAID RIVER, TO THE
SOUTH BOUNDARY OF LOT 3; THENCE WEST
TO THE POINT OF BEGINNING.

Application No. 57306

Permit No.



Water Resources Department

MILL CREEK OFFICE PARK

555 13th STREET N.E., SALEM, OREGON 97310

PHONE 378-8508 or
1-800-452-7813

October 31, 1980

Keith B. Garnett
Box 302 S Coos River Route
Coos Bay, Oregon 97420

Dear Mr. Garnett:

REFERENCE: File number 57306

We have your notice of completion of construction of the project described in your permit 43163.

We will use your statement as notice that you do have adequate irrigation equipment for the entire project, but that you just have not yet irrigated everything you intend to water.

If this is incorrect, you will have to submit an application requesting an extension of time limits of the permit to allow you the opportunity to purchase more irrigation equipment. We will send you the necessary application form upon request.

Sincerely,

THOMAS E. SHOOK
Water Rights Engineer

TES:wpc
2781A

COPY

26 Oct 1980

Dear Sirs,

Have enclosed form B of water permit. Thank you for reminding me of having our looked at present can utilize all of household water and approximately 1/2 of irrigation area. Intend to extend into balance of irrigation area shortly.

Sincerely

Keith B. Gannell

RECEIVED

OCT 29 1980

WATER RESOURCES DEPT
SALEM, OREGON

July 11, 1978

Keith B. Garnett
Box 302 South Coos River Route
Coos Bay, Oregon 97420

57306

43163

6 June 1978

RECEIVED

JUN 8 1978

Mr. Buell

**WATER RESOURCES DEPT.
SALEM, OREGON**


I have corrected this application and am returning it to you.

As we discussed on the phone I would appreciate if you can determine if there are any previous priorities on my unnamed neck.

Sincerely

Keith B. Barrett

I can be reached by phone most evenings at 267-3936 if any questions arise.



Water Resources Department
MILL CREEK OFFICE PARK

555 13th STREET N.E., SALEM, OREGON 97310

PHONE 378-3066

File No. 57306

May 15, 1978

Keith B. Garnett
Box 302 South Coos River Route
Coos Bay, OR 97420

Dear Mr. Garnett:

We have received your application for a permit to appropriate 0.03 cubic foot per second of water from an unnamed creek for domestic use of two families and irrigation of 2.6 acres along with a map, legal description, and the fee of \$45.00 for which our receipt No. 2290 is enclosed. This application has been filed and assigned No. 57306.

The amount of water which you requested under item No. 4 should be broken down into a specific quantity for domestic use and a specific quantity for irrigation. A permit could be issued for 0.03 cubic foot per second for irrigation and 0.01 cubic foot per second for domestic use in the two houses.

I am returning your application and map for correction and completion. The application is endorsed so that it must be received in this office on or before July 14, 1978 to retain the priority date.

Sincerely

Donald R. Buell

Donald R. Buell
Water Rights Engineer

DRB:cah

373-3066

57306

June 20, 1978

Keith B. Garnett
Box 302, South Coos River Route
Coos Bay, OR 97420

Dear Mr. Garnett:

Thank you for the return of your corrected map and application number 57306.

A check of our records shows no other rights of record from the unnamed creek from which you are taking water.

Permits will be issued for use of water from South Fork of Coos River and its tributaries. However, water may not be available during dry periods. The water may be needed to satisfy existing rights or minimum flow standards.

Your application is now satisfactory and will be considered for the issuance of a permit in 30 to 60 days.

Sincerely,

Donald R. Buell
Water Rights Engineer

DRB:jfv