





OMHD
TAM 2 8 2020
RECEIVED

LEGEND


-  Proposed Primary Right
-  Primary Right Application T-10934
-  Proposed Supplemental Right
-  Tax Lot Boundary

Scale 1"=500'

APPLICATION MAP
For
SURFACE WATER RIGHTS
Application R 88319
Permit R 15323

Prepared For
Triple 7 Ranch, LLC
January 3, 2020

NOTE: The preparation of this map was for the purpose of identifying the location of the proposed water right and has no intent to provide dimensions or location of property ownership lines.



- T9S R28E TL's 1500, 1501, 1503, 1504, 1505, 1506 & 2301.
- POD 2 is 4810' N & 3820' W of the E1/4 corner of Section 19, T9S,R28E, W.M.
- POD 3 is 1210' N & 4270' W of the E1/4 corner of Section 19, T9S,R28E, W.M.
- POD SPRING S1 is 2400' N & 4100' W of the SE corner of Section 19, T9S,R28E, W.M.
- POD SPRING S2 is 1580' N & 4050' W of the SE corner of Section 19, T9S,R28E, W.M.
- POD SPRING S3 is 980' N & 4110' W of the SE corner of Section 19, T9S,R28E, W.M.
- RES N1 is 5510' N & 3500' W of the SE corner of Section 19, T9S,R28E, W.M.
- RES N2 is 6140' N & 3730' W of the SE corner of Section 19, T9S,R28E, W.M.
- RES N3 is 9170' N & 3900' W of the SE corner of Section 19, T9S,R28E, W.M.

T9S R28E W.M.

19 20
30 29
Found Iron Pipe